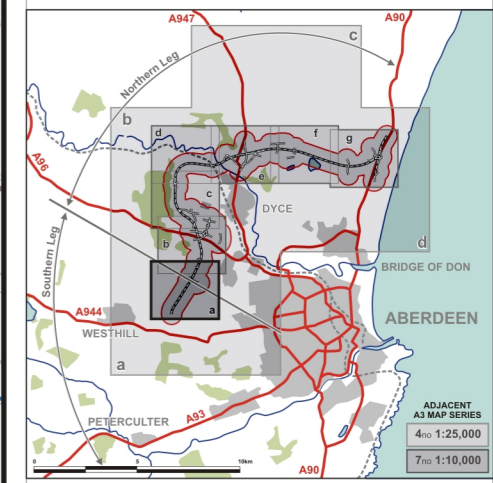
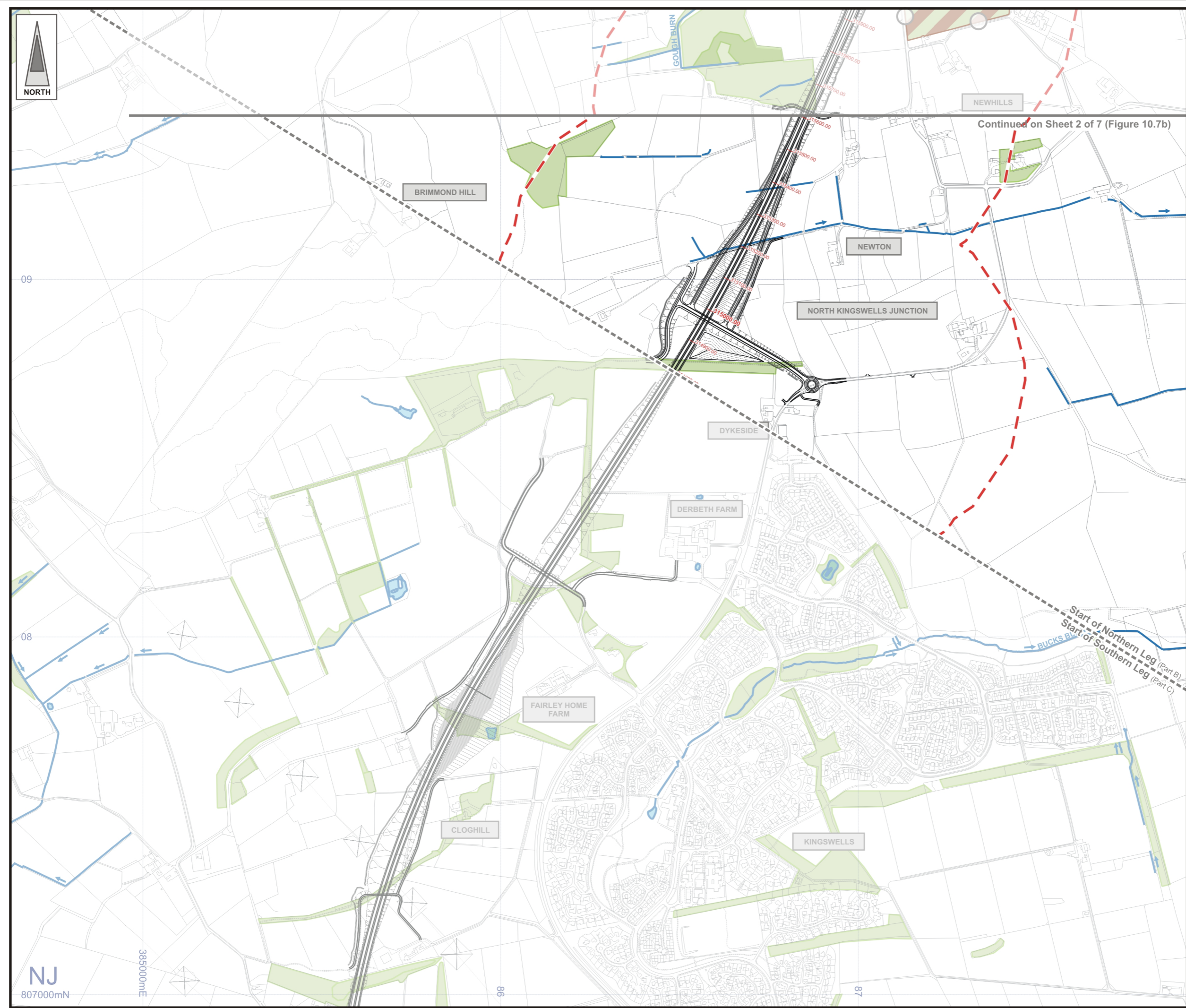


FIGURE 10.7a



LEGEND

- Proposed Route (Engineering Profile 04/05/07)
- Indicative Study Area (500m from centre of Proposed Route)
- Woodland
- Watercourses and Waterbody

Squirrel Survey

- Surveyed Woodland with ID Number
- Hair Tube with no Result
- Red Squirrel From Hair Tube Survey
- Red Squirrel Sighting
- Red Squirrel From An Earlier Survey North East Scotland Biological Research Centre (NESBREC)
- Grey Squirrel From Hair Tube Survey

Rev	Date	Purpose of Revision	Drwn	Chkd	Appd

JE JACOBS
 95 Bothwell Street, Glasgow, G2 7HX, UK
 Tel: 0141 204 2511 Fax: 0141 226 3109
 www.jacobsabtie.com

Client: **Aberdeen Western Peripheral Route**

Project: **Aberdeen Western Peripheral Route Environmental Statement, Part B - Northern Leg**

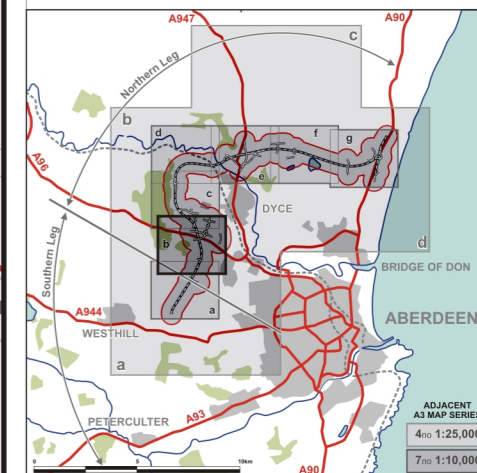
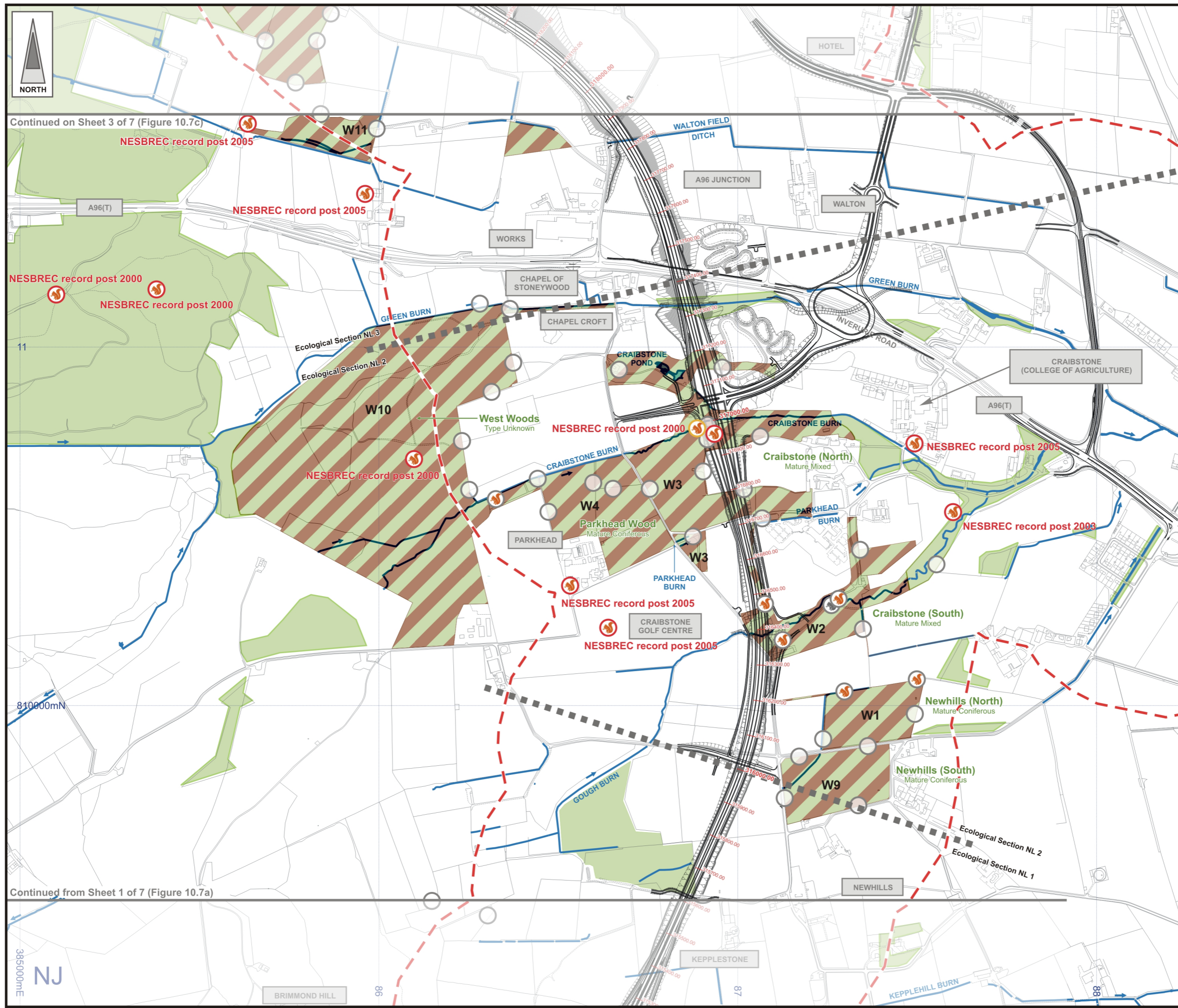
Title: **Red Squirrel Survey Sheet 1 of 7**

Drawing Status	FINAL	Revisions	
JB No.	0010332	Date	July 2007
Figure No.	FIGURE 10.7a	Checked	JD/RH
Scale	1:10,000	Approved	SH
Drawn	RB	signature	signature

Based upon the Ordnance Survey mapping with the permission of Ordnance Survey on behalf of the controller of Her Majesty's Stationery Office © Crown Copyright 2006. Unauthorised reproduction infringes Crown Copyright and may lead to prosecution or civil proceedings. Scottish Executive Licence number: SE100020540 (2007)

This drawing is not to be used in whole or part other than for the intended purpose and project as defined on this drawing. Refer to the contract for full terms and conditions. Maps produced by Jacobs UK Ltd. This map should NOT be rescaled. Copyright reserved.

FIGURE 10.7b



- LEGEND**
- Proposed Route (Engineering Profile 04/05/07)
 - Indicative Study Area (500m from centre of Proposed Route)
 - Woodland
 - Watercourses and Waterbody
- Squirrel Survey**
- Surveyed Woodland with ID Number
 - Hair Tube with no Result
 - Red Squirrel From Hair Tube Survey
 - Red Squirrel Sighting
 - Red Squirrel From An Earlier Survey North East Scotland Biological Research Centre (NESBREC)
 - Grey Squirrel From Hair Tube Survey

Rev	Date	Purpose of Revision	Drwn	Chkd	Appd

JE JACOBS
 95 Bothwell Street, Glasgow, G2 7HX, UK
 Tel: 0141 204 2511 Fax: 0141 226 3109
 www.jacobsbabtie.com

Client: **Aberdeen Western Peripheral Route**

Project: **Aberdeen Western Peripheral Route Environmental Statement, Part B - Northern Leg**

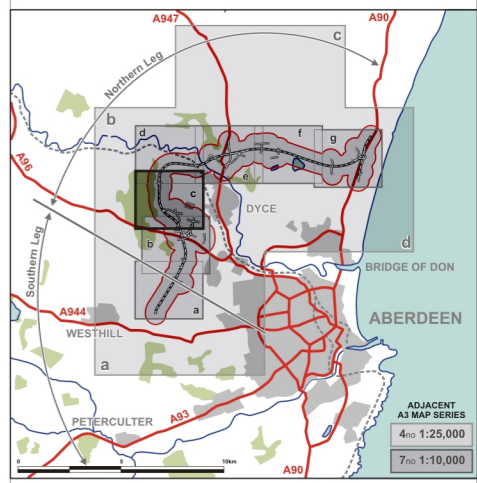
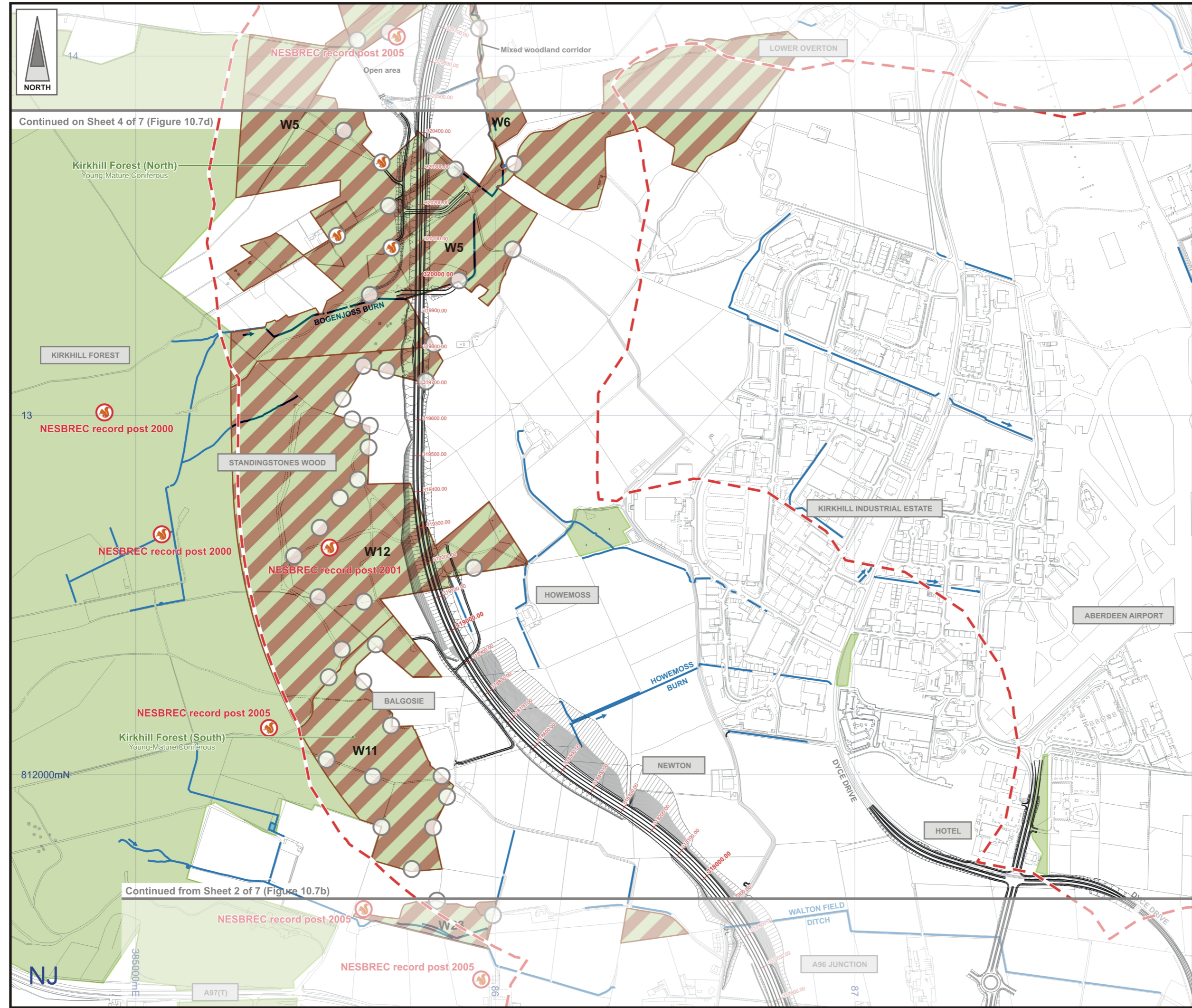
Title: **Red Squirrel Survey Sheet 2 of 7**

Drawing Status	FINAL	Revisions	
JB No.	0010332	Date	July 2007
Figure No.	FIGURE 10.7b	Checked	JD/RH
Scale	1:10,000	Approved	SH
Drawn	RB	Signature	

Based upon the Ordnance Survey mapping with the permission of Ordnance Survey on behalf of the controller of Her Majesty's Stationery Office © Crown Copyright 2006. Unauthorised reproduction infringes Crown Copyright and may lead to prosecution or civil proceedings. Scottish Executive Licence number: SE100020540 (2007)

This drawing is not to be used in whole or part other than for the intended purpose and project as defined on this drawing. Refer to the contract for full terms and conditions. Maps produced by Jacobs UK Ltd. This map should NOT be rescaled. Copyright reserved.

FIGURE 10.7c



LEGEND

- Proposed Route (Engineering Profile 04/05/07)
- Indicative Study Area (500m from centre of Proposed Route)
- Woodland
- Watercourses and Waterbody

Squirrel Survey

- Surveyed Woodland with ID Number
- Hair Tube with no Result
- Red Squirrel From Hair Tube Survey
- Red Squirrel Sighting
- Red Squirrel From An Earlier Survey North East Scotland Biological Research Centre (NESBREC)
- Grey Squirrel From Hair Tube Survey

Rev	Date	Purpose of Revision	Drwn	Chkd	Appd

JE JACOBS
 95 Bothwell Street, Glasgow, G2 7HX, UK
 Tel: 0141 204 2511 Fax: 0141 226 3109
 www.jacobsbabtie.com

Client: Aberdeen Western Peripheral Route

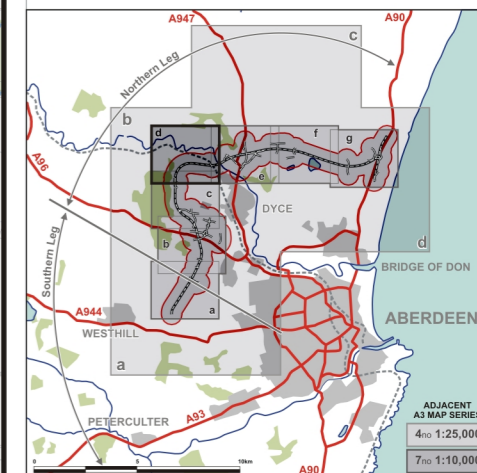
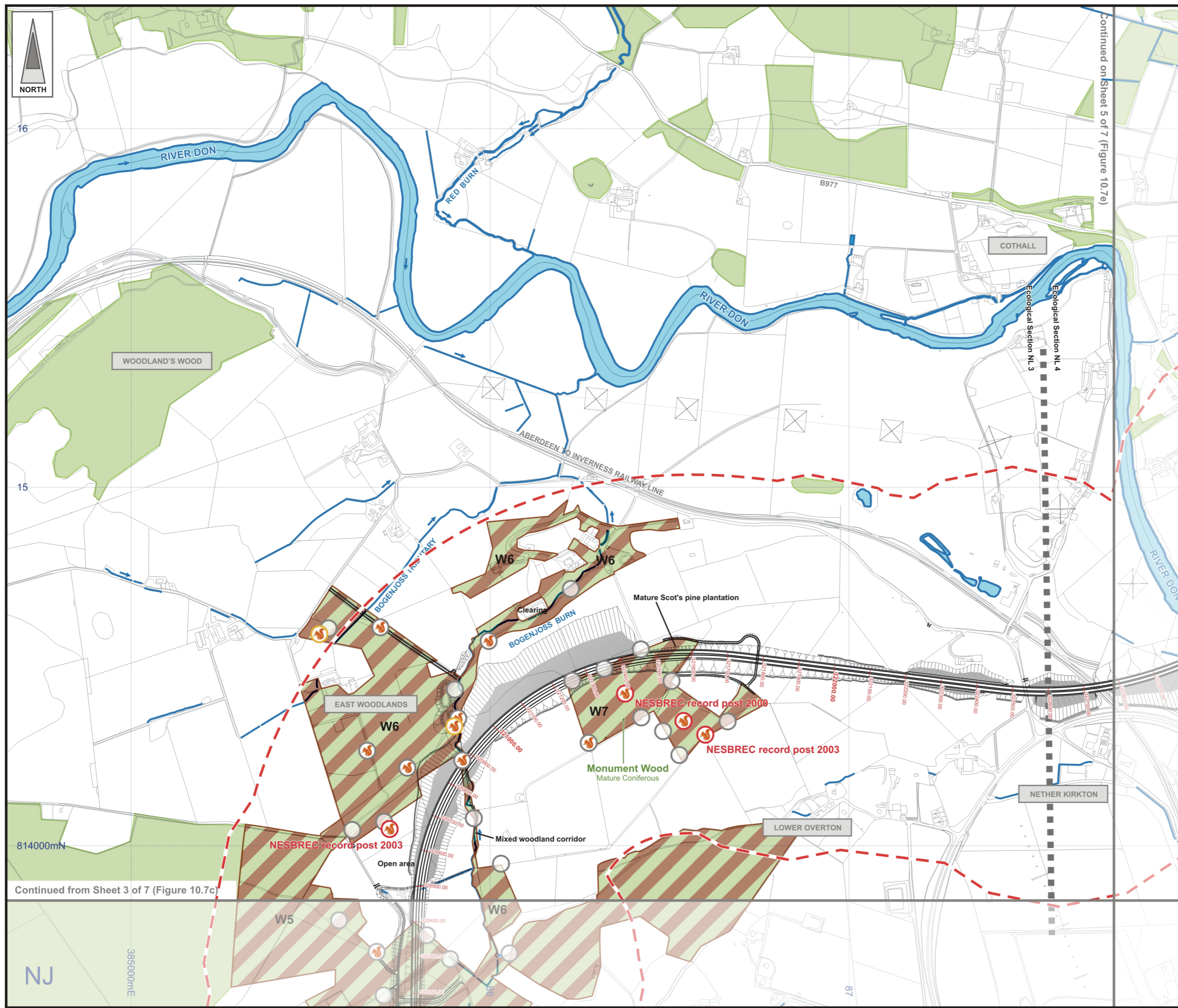
Project: Aberdeen Western Peripheral Route Environmental Statement, Part B - Northern Leg

Title: Red Squirrel Survey Sheet 3 of 7

Drawing Status	FINAL	Revisions	
JB No.	0010332	Date	July 2007
Figure No.	FIGURE 10.7c	Checked	JD/RH
Scale	1:10,000	Approved	SH
Drawn	RB	Signature	

Based upon the Ordnance Survey mapping with the permission of Ordnance Survey on behalf of the controller of Her Majesty's Stationery Office © Crown Copyright 2006. Unauthorised reproduction infringes Crown Copyright and may lead to prosecution or civil proceedings. Scottish Executive Licence number: SE100020540 (2007)

FIGURE 10.7d



LEGEND

- Proposed Route (Engineering Profile 04/05/07)
- Indicative Study Area (500m from centre of Proposed Route)
- Woodland
- Watercourses and Waterbody

Squirrel Survey

- Surveyed Woodland with ID Number
- Hair Tube with no Result
- Red Squirrel From Hair Tube Survey
- Red Squirrel Sighting
- Red Squirrel From An Earlier Survey North East Scotland Biological Research Centre (NESBREC)
- Grey Squirrel From Hair Tube Survey

Rev	Date	Purpose of Revision	Drwn	Chkd	Appd

JE JACOBS
 95 Bothwell Street, Glasgow, G2 7HX, UK
 Tel: 0141 204 2511 Fax: 0141 226 3109
 www.jacobsbabtie.com

Client: Aberdeen Western Peripheral Route

Project: **Aberdeen Western Peripheral Route**
 Environmental Statement, Part B - Northern Leg

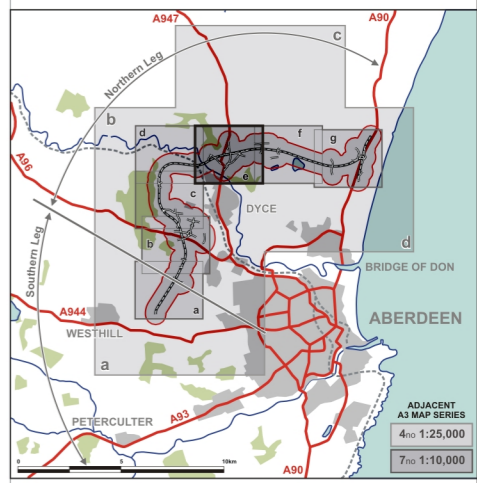
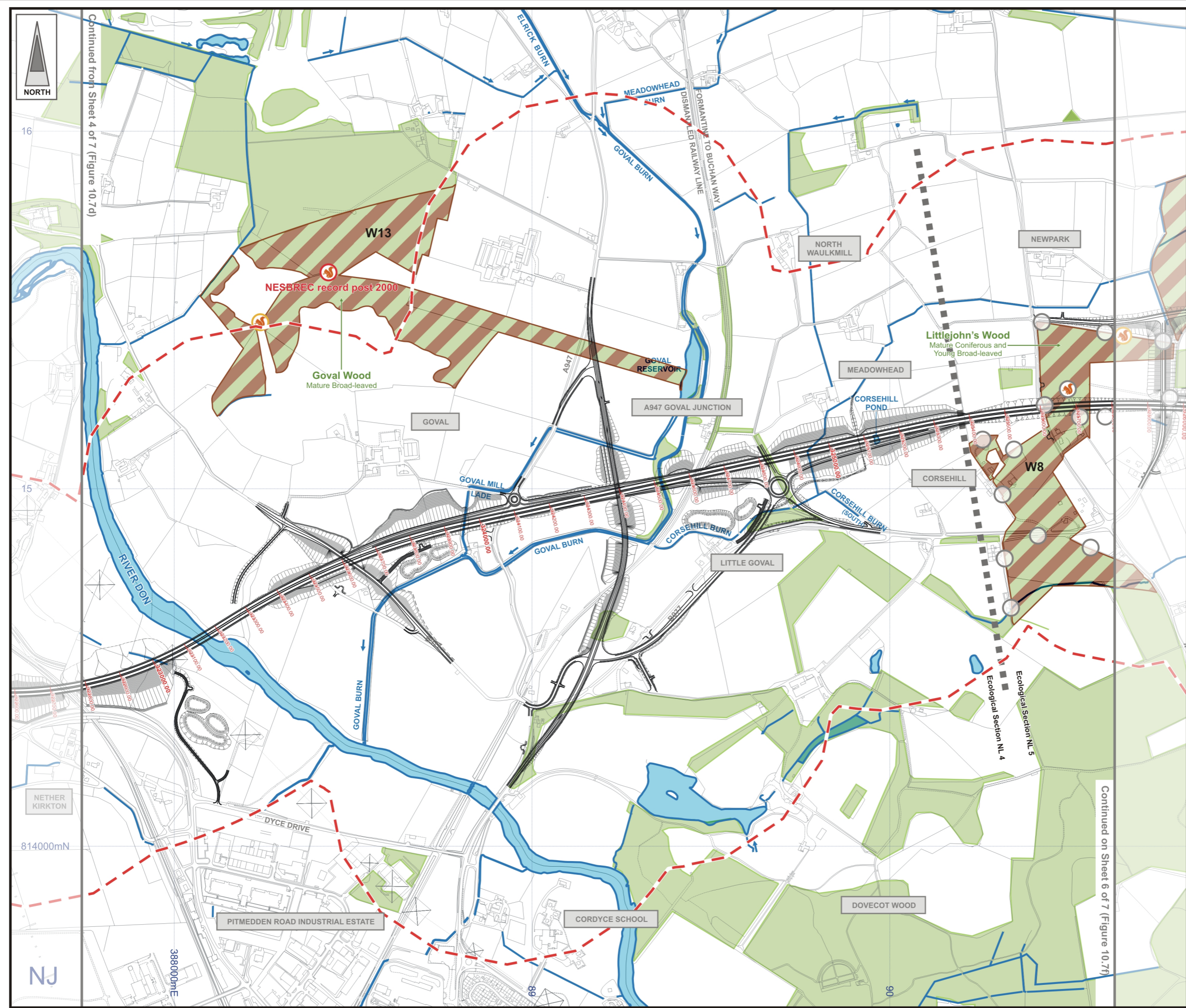
Title: **Red Squirrel Survey**
 Sheet 4 of 7

Drawing Status	FINAL	Date	July 2007
JB No.	0010332	Checked	JD/RH
Figure No.	FIGURE 10.7d	Approved	SH
Scale	1:10,000	Drawn	RB

Based upon the Ordnance Survey mapping with the permission of Ordnance Survey on behalf of the controller of Her Majesty's Stationery Office © Crown Copyright 2006. Unauthorised reproduction infringes Crown Copyright and may lead to prosecution or civil proceedings. Scottish Executive Licence number: SE100020540 (2007)

This drawing is not to be used in whole or part other than for the intended purpose and project as defined on this drawing. Refer to the contract for full terms and conditions. Maps produced by Jacobs UK Ltd. This map should NOT be rescaled. Copyright reserved.

FIGURE 10.7e



LEGEND

- Proposed Route (Engineering Profile 04/05/07)
- Indicative Study Area (500m from centre of Proposed Route)
- Woodland
- Watercourses and Waterbody

Squirrel Survey

- Surveyed Woodland with ID Number
- Hair Tube with no Result
- Red Squirrel From Hair Tube Survey
- Red Squirrel Sighting
- Red Squirrel From An Earlier Survey North East Scotland Biological Research Centre (NESBREC)
- Grey Squirrel From Hair Tube Survey

Rev	Date	Purpose of Revision	Drwn	Chkd	Appd

JE JACOBS
 95 Bothwell Street, Glasgow, G2 7HX, UK
 Tel: 0141 204 2511 Fax: 0141 226 3109
 www.jacobsbabtie.com

Client: **Aberdeen Western Peripheral Route**

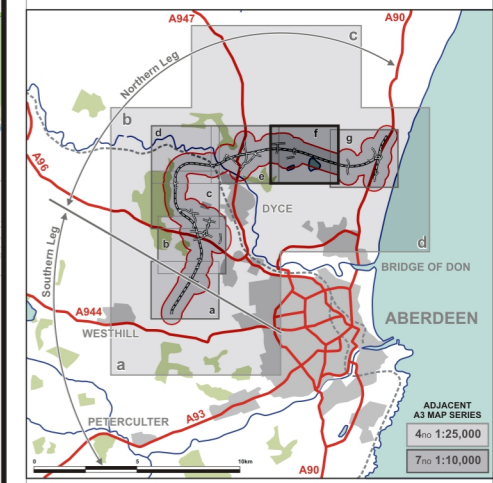
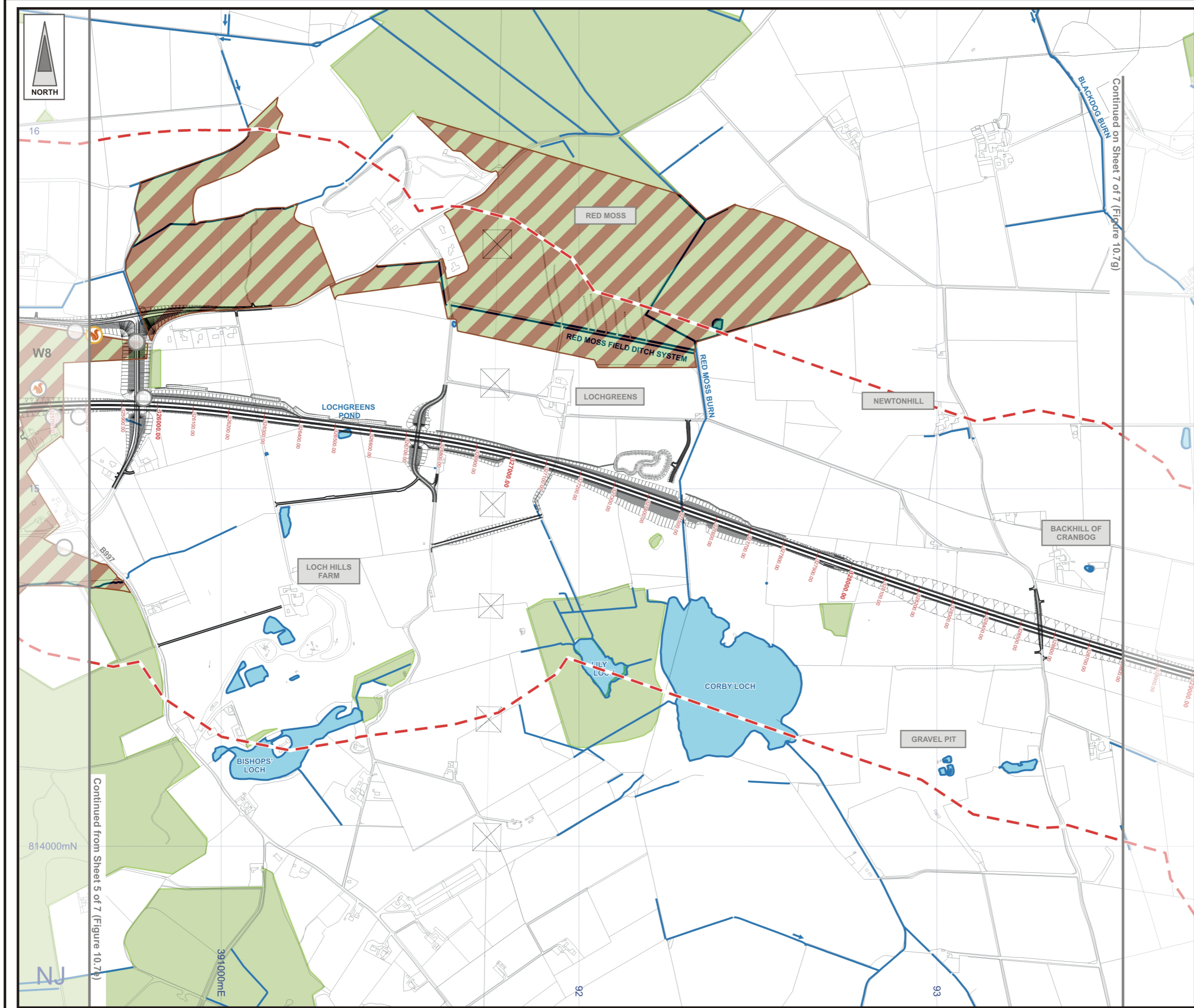
Project: **Aberdeen Western Peripheral Route Environmental Statement, Part B - Northern Leg**

Title: **Red Squirrel Survey Sheet 5 of 7**

Drawing Status	FINAL	Revisions	
JB No.	0010332	Date	July 2007
Figure No.	FIGURE 10.7e	Approved	SH
Scale	1:10,000	Checked	JD/RH
Drawn	RB	Signature	

Based upon the Ordnance Survey mapping with the permission of Ordnance Survey on behalf of the controller of Her Majesty's Stationery Office © Crown Copyright 2006. Unauthorised reproduction infringes Crown Copyright and may lead to prosecution or civil proceedings. Scottish Executive Licence number: SE100020540 (2007). This drawing is not to be used in whole or part other than for the intended purpose and project as defined on this drawing. Refer to the contract for full terms and conditions. Maps produced by Jacobs UK Ltd. This map should NOT be rescaled. Copyright reserved.

FIGURE 10.7f



LEGEND

- Proposed Route (Engineering Profile 04/05/07)
- Indicative Study Area (500m from centre of Proposed Route)
- Woodland
- Watercourses and Waterbody

Squirrel Survey

- Surveyed Woodland with ID Number
- Hair Tube with no Result
- Red Squirrel From Hair Tube Survey
- Red Squirrel Sighting
- Red Squirrel From An Earlier Survey North East Scotland Biological Research Centre (NESBREC)
- Grey Squirrel From Hair Tube Survey

Rev	Date	Purpose of Revision	Drwn	Chkd	Appd

JE JACOBS
 95 Bothwell Street, Glasgow, G2 7HX, UK
 Tel: 0141 204 2511 Fax: 0141 226 3109
 www.jacobsbabtie.com

Client: **Aberdeen Western Peripheral Route**

Project: **Aberdeen Western Peripheral Route Environmental Statement, Part B - Northern Leg**

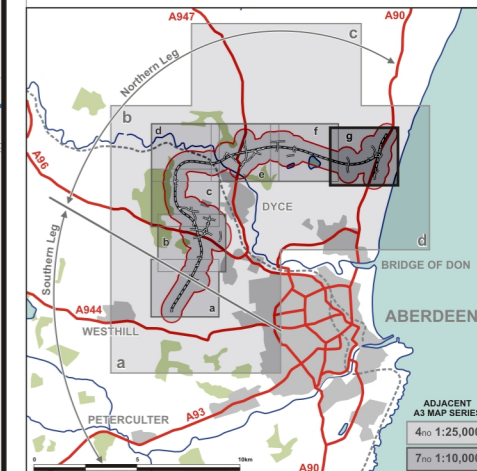
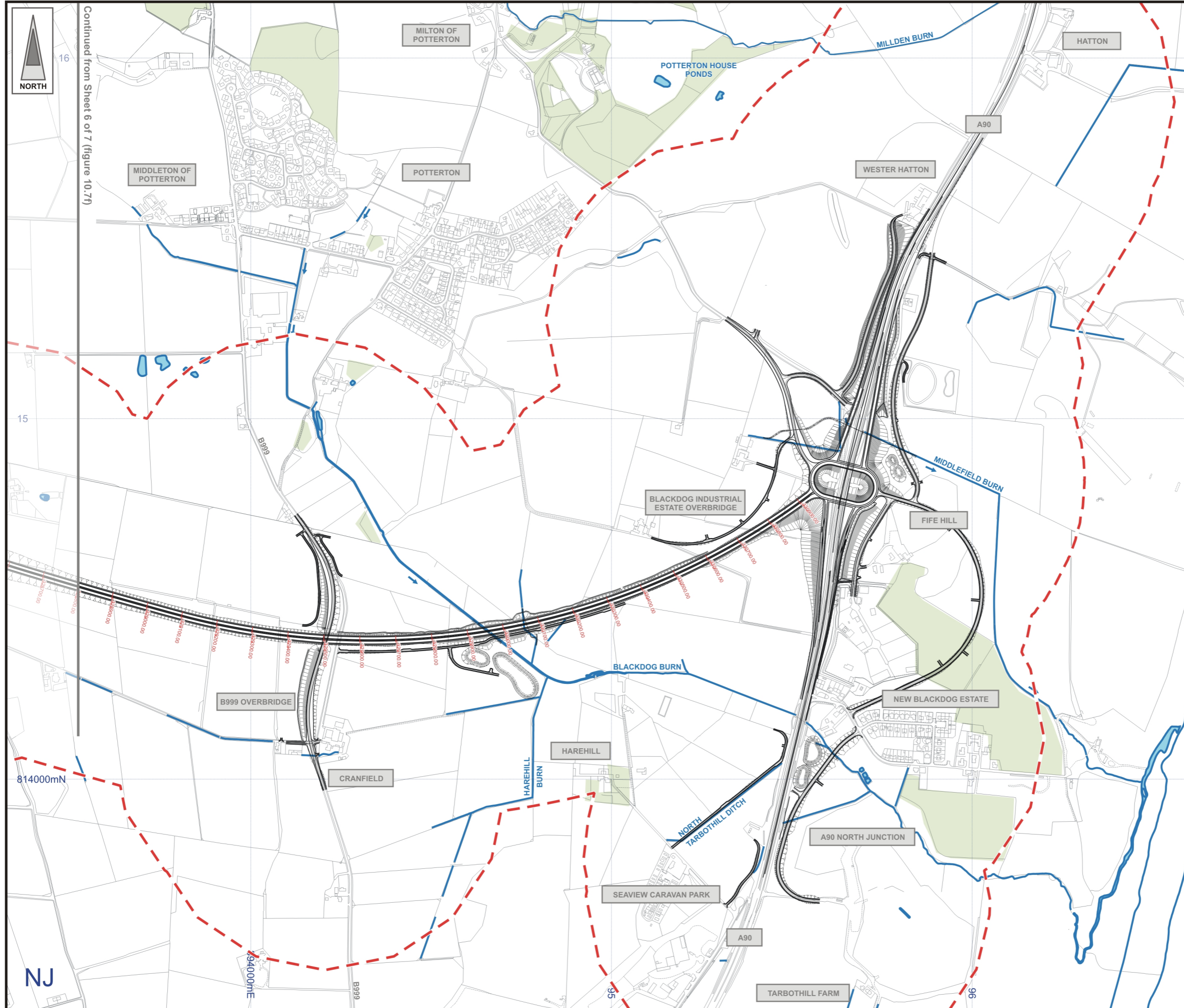
Title: **Red Squirrel Survey Sheet 6 of 7**

Drawing Status	FINAL	Date	July 2007
JB No.	0010332	Checked	JD/RH
Figure No.	FIGURE 10.7f	Approved	SH
Scale	1:10,000	Drawn	RB











Based upon the Ordnance Survey mapping with the permission of Ordnance Survey on behalf of the controller of Her Majesty's Stationery Office © Crown Copyright 2006. Unauthorised reproduction infringes Crown Copyright and may lead to prosecution or civil proceedings. Scottish Executive Licence number: SE100020540 (2007)

This drawing is not to be used in whole or part other than for the intended purpose and project as defined on this drawing. Refer to the contract for full terms and conditions. Maps produced by Jacobs UK Ltd. This map should NOT be rescaled. Copyright reserved.

FIGURE 10.7g



LEGEND

-  Proposed Route
(Engineering Profile 04/05/07)
-  Indicative Study Area
(500m from centre of Proposed Route)
-  Woodland
-  Watercourses and Waterbody
- Squirrel Survey**
-  Surveyed Woodland with ID Number
-  Hair Tube with no Result
-  Red Squirrel
From Hair Tube Survey
-  Red Squirrel
Sighting
-  Red Squirrel
From An Earlier Survey
North East Scotland Biological
Research Centre (NESBREC)
-  Grey Squirrel
From Hair Tube Survey

Rev	Date	Purpose of Revision	Drwn	Chkd	Appd

JE JACOBS
 95 Bothwell Street, Glasgow, G2 7HX, UK
 Tel: 0141 204 2511 Fax: 0141 226 3109
 www.jacobsbabtie.com

Client: **Aberdeen Western Peripheral Route**

Project: **Aberdeen Western Peripheral Route
 Environmental Statement, Part B - Northern Leg**

Title: **Red Squirrel Survey
 Sheet 7 of 7**

Drawing Status	FINAL	Revisions	
JB No.	0010332	Date	July 2007
Figure No.	FIGURE 10.7g	Checked	JD/RH
Scale	1:10,000	Approved	SH
Drawn	RB	signature	signature

Based upon the Ordnance Survey mapping with the permission of Ordnance Survey on behalf of the controller of Her Majesty's Stationery Office © Crown Copyright 2006. Unauthorised reproduction infringes Crown Copyright and may lead to prosecution or civil proceedings. Scottish Executive Licence number: SE100020540 (2007). This drawing is not to be used in whole or part other than for the intended purpose and project as defined on this drawing. Refer to the contract for full terms and conditions. Maps produced by Jacobs UK Ltd. This map should NOT be rescaled. Copyright reserved.