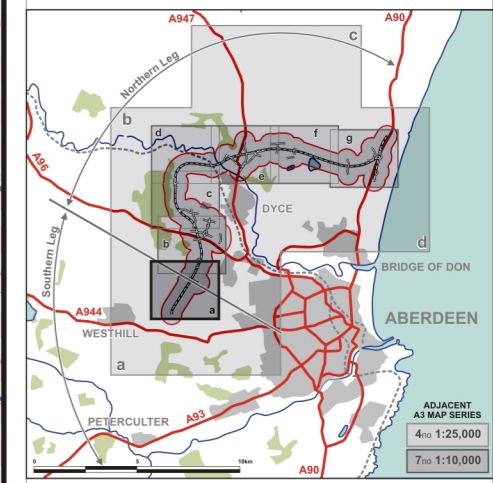
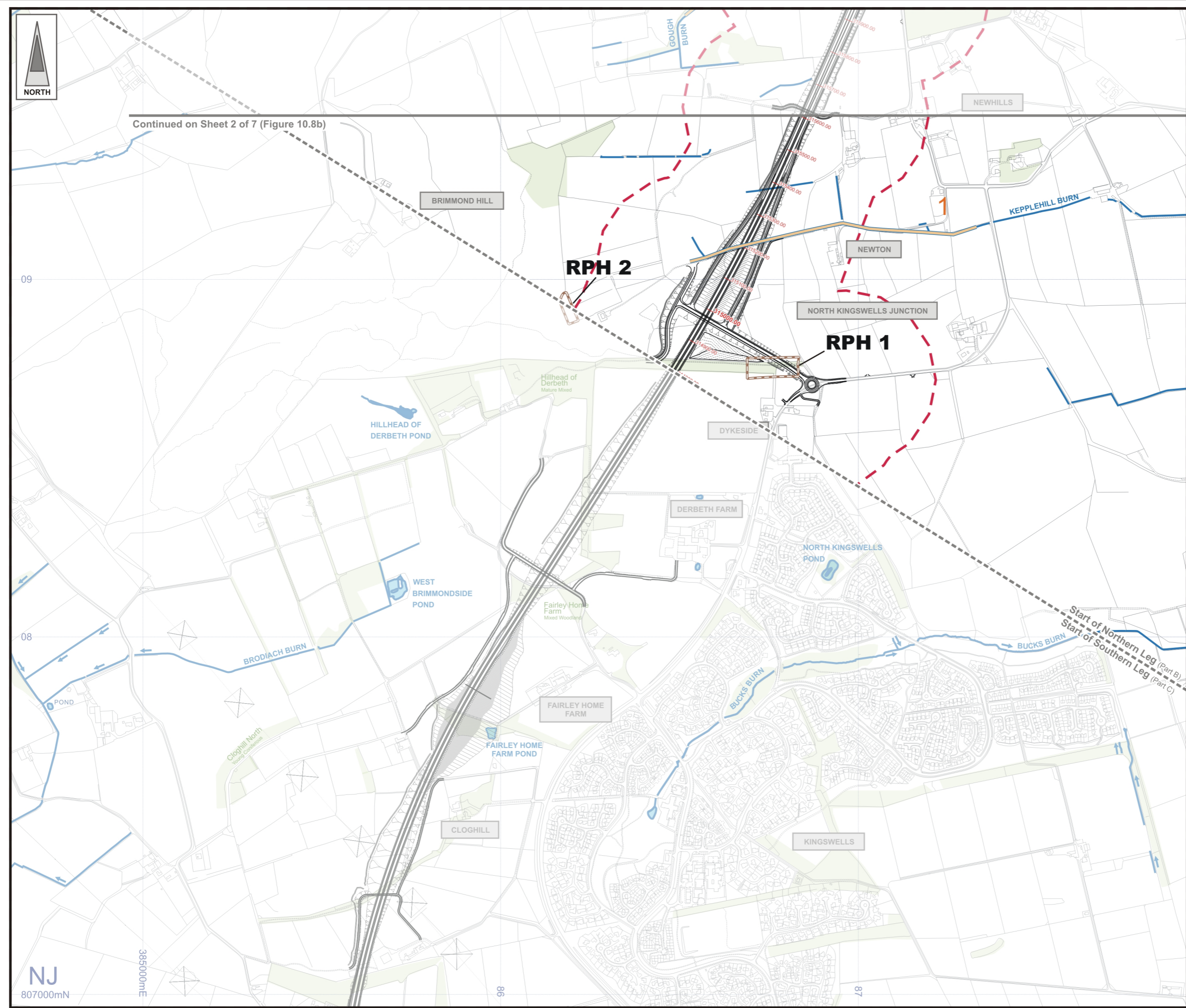


FIGURE 10.8a



- LEGEND**
- Proposed Route (Engineering Profile 04/05/07)
 - Extent of Survey Area
 - Watercourses
 - Direction of Flow
 - Waterbody
 - Woodland
- Reptile Survey**
- Reptile Habitat (RPH #)
- Water Vole Survey**
- Surveyed Waterbody
- Water Shrew Survey**
- Survey Station

Rev	Date	Purpose of Revision	Drwn	Chkd	Appd

JE JACOBS
 95 Bothwell Street, Glasgow, G2 7HX, UK
 Tel: 0141 204 2511 Fax: 0141 226 3109
 www.jacobsabtie.com

Client: **Aberdeen Western Peripheral Route**

Project: **Aberdeen Western Peripheral Route Environmental Statement, Part B - Northern Leg**

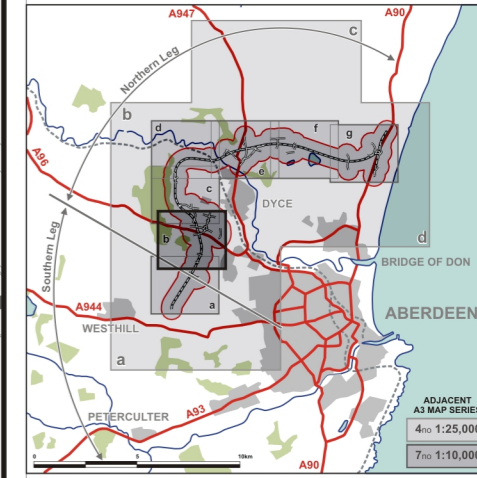
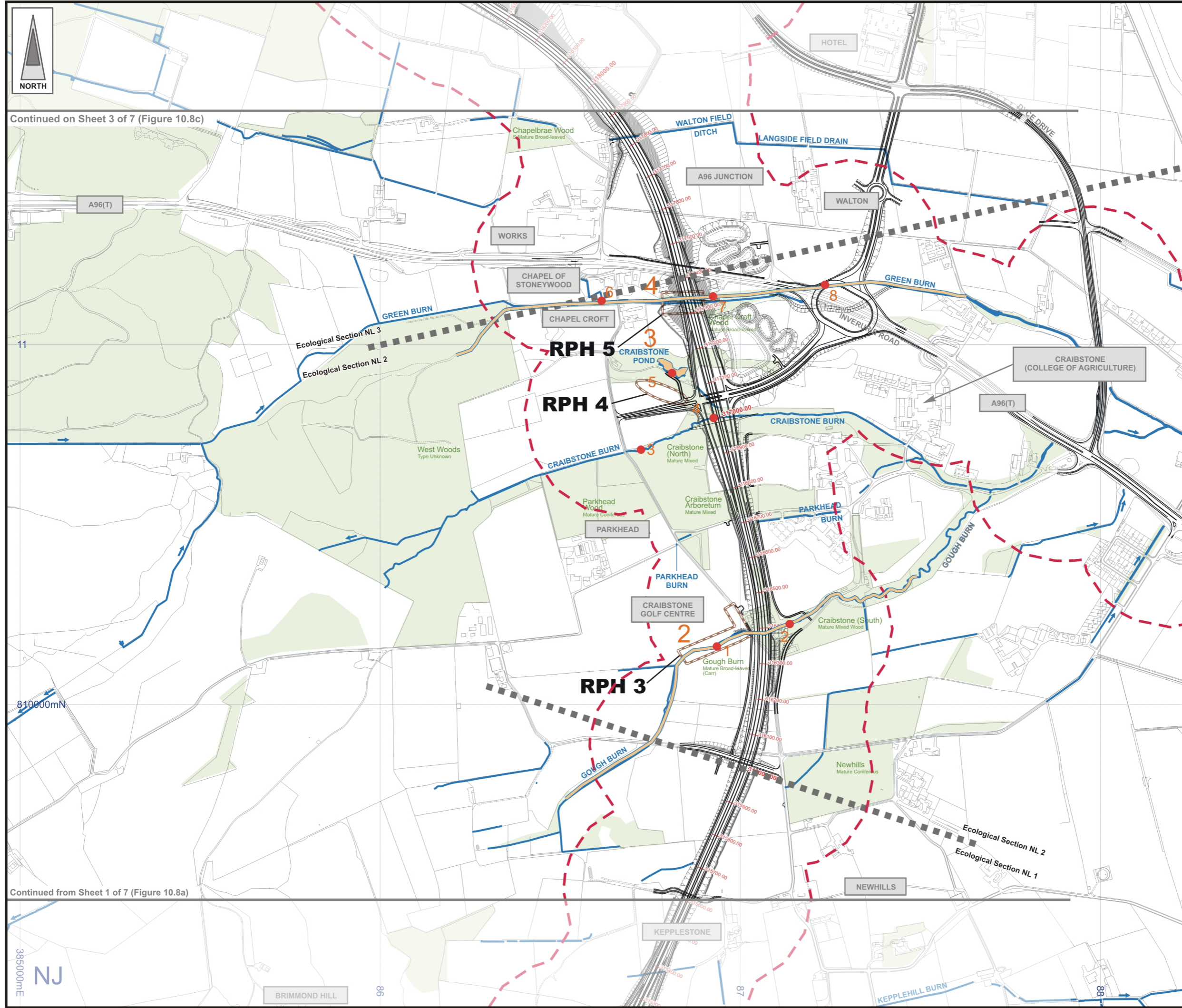
Title: **Water Vole, Water Shrew and Reptile Surveys Sheet 1 of 7**

Drawing Status	FINAL	Revisions	
JB No.	0010332	Date	July 2007
Figure No.	FIGURE 10.8a	Checked	RR/AMcl
Scale	1:10,000	Approved	SH
Drawn	SHF	signature	signature

Based upon the Ordnance Survey mapping with the permission of Ordnance Survey on behalf of the controller of Her Majesty's Stationery Office © Crown Copyright 2006. Unauthorised reproduction infringes Crown Copyright and may lead to prosecution or civil proceedings. Scottish Executive Licence number: SE100020540 (2007)

This drawing is not to be used in whole or part other than for the intended purpose and project as defined on this drawing. Refer to the contract for full terms and conditions. Maps produced by Jacobs UK Ltd. This map should NOT be rescaled. Copyright reserved.

FIGURE 10.8b



LEGEND

- Proposed Route (Engineering Profile 04/05/07)
- Extent of Survey Area
- Watercourses
- Direction of Flow
- Waterbody
- Woodland

Reptile Survey

- Reptile Habitat (RPH #)

Water Vole Survey

- Surveyed Waterbody

Water Shrew Survey

- Survey Station

Rev	Date	Purpose of Revision	Drwn	Chkd	Appd

JE JACOBS
 95 Bothwell Street, Glasgow, G2 7HX, UK
 Tel: 0141 204 2511 Fax: 0141 226 3109
 www.jacobsbabtie.com

Client: **Aberdeen Western Peripheral Route**

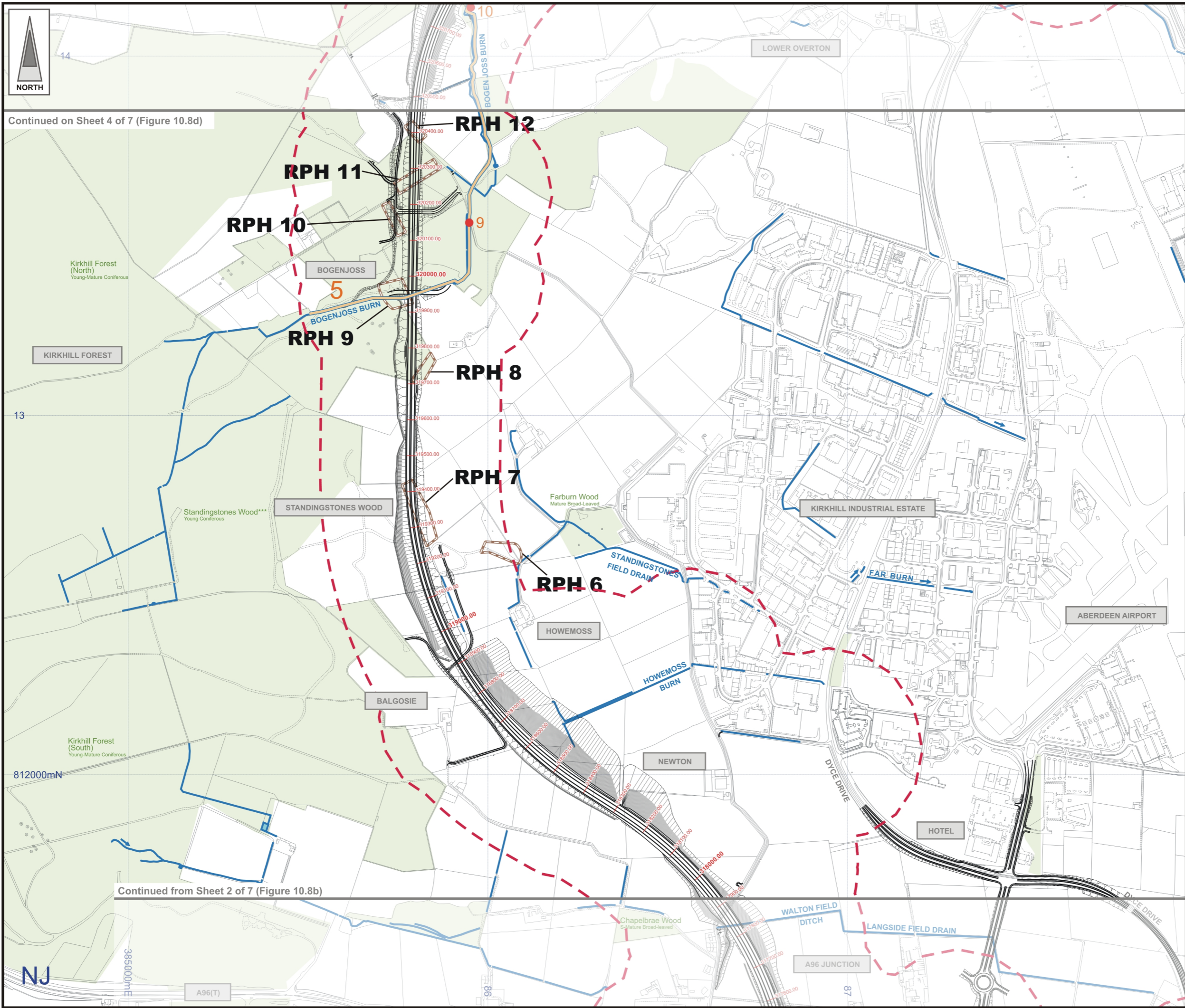
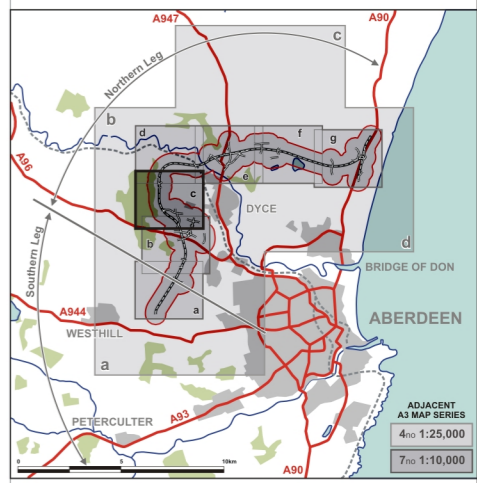
Project: **Aberdeen Western Peripheral Route Environmental Statement, Part B - Northern Leg**

Title: **Water Vole, Water Shrew and Reptile Surveys Sheet 2 of 7**

Drawing Status	FINAL	Revisions	
JB No.	0010332		
Figure No.	FIGURE 10.8b		
Scale	1:10,000	Date	July 2007
Drawn	SHF	Checked	RR/AMcl
		Approved	SH

Based upon the Ordnance Survey mapping with the permission of Ordnance Survey on behalf of the controller of Her Majesty's Stationery Office © Crown Copyright 2006. Unauthorised reproduction infringes Crown Copyright and may lead to prosecution or civil proceedings. Scottish Executive Licence number: SE100020540 (2007)

FIGURE 10.8c



- LEGEND**
- Proposed Route (Engineering Profile 04/05/07)
 - Extent of Survey Area
 - Watercourses
 - Direction of Flow
 - Waterbody
 - Woodland
- Reptile Survey**
- Reptile Habitat (RPH #)
- Water Vole Survey**
- Surveyed Waterbody
- Water Shrew Survey**
- Survey Station

Rev	Date	Purpose of Revision	Drawn	Chkd	Appd

JE JACOBS
 95 Bothwell Street, Glasgow, G2 7HX, UK
 Tel: 0141 204 2511 Fax: 0141 226 3109
 www.jacobsbabtie.com

Client: **Aberdeen Western Peripheral Route**

Project: **Aberdeen Western Peripheral Route Environmental Statement, Part B - Northern Leg**

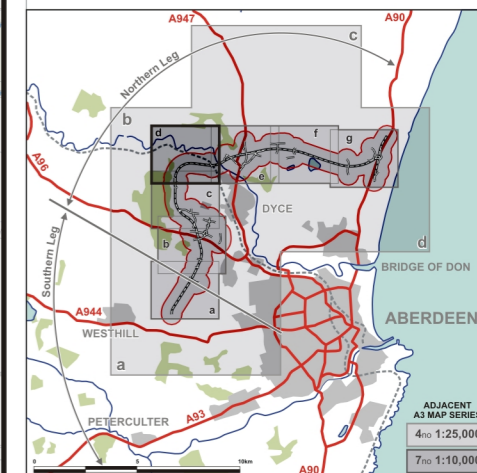
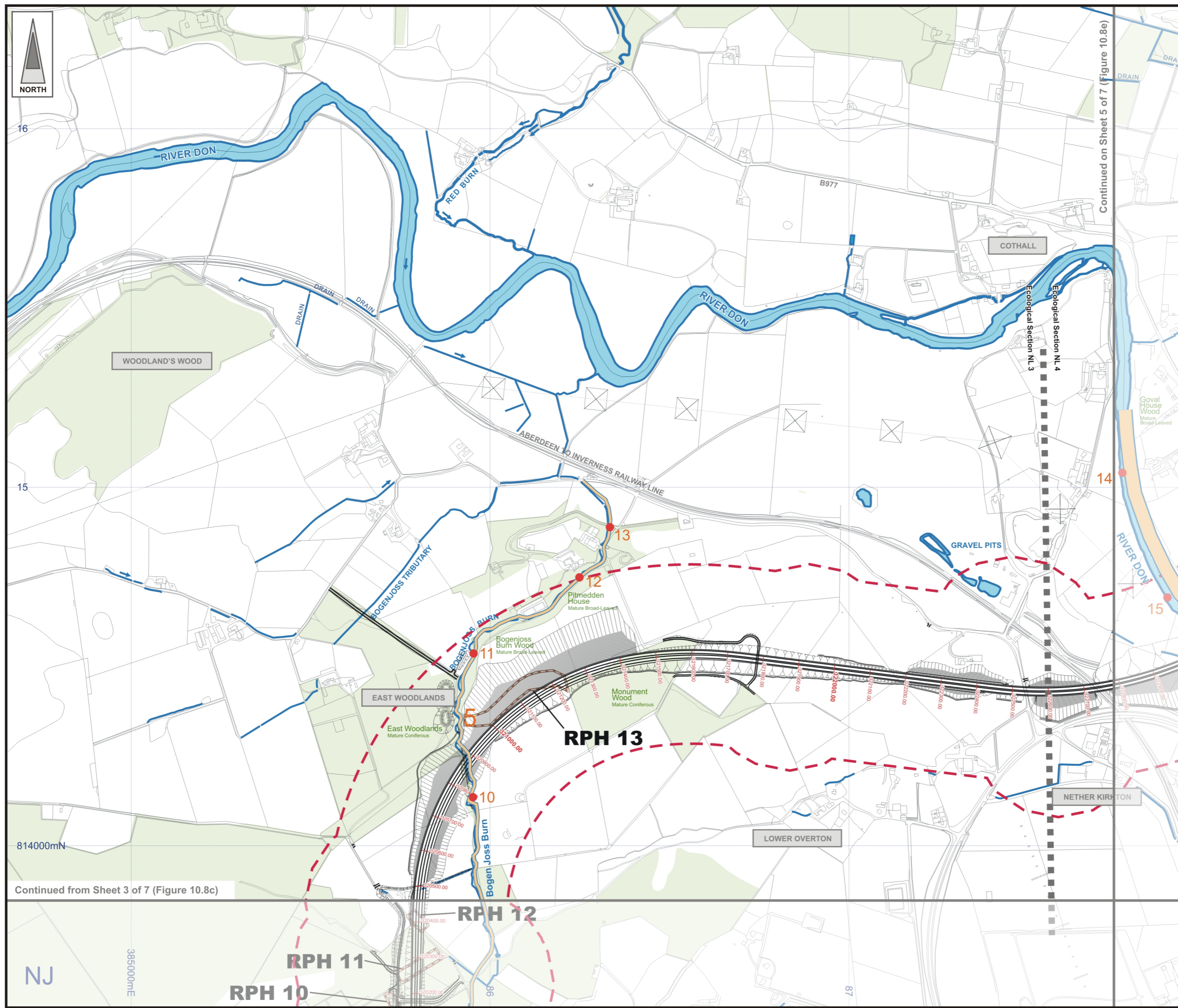
Title: **Water Vole, Water Shrew and Reptile Surveys Sheet 3 of 7**

Drawing Status	FINAL	Revisions	
JB No.	0010332	Date	July 2007
Figure No.	FIGURE 10.8c	Checked	RR/AMcl
Scale	1:10,000	Approved	SH
Drawn	SHF	signature	signature

Continued on Sheet 4 of 7 (Figure 10.8d)

Continued from Sheet 2 of 7 (Figure 10.8b)

FIGURE 10.8d



- LEGEND**
- Proposed Route (Engineering Profile 04/05/07)
 - Extent of Survey Area
 - Watercourses
 - Direction of Flow
 - Waterbody
 - Woodland
 - Reptile Survey**
 - Reptile Habitat (RPH #)
 - Water Vole Survey**
 - Surveyed Waterbody
 - Water Shrew Survey**
 - Survey Station

Rev	Date	Purpose of Revision	Drwn	Chkd	Appd

JE JACOBS
 95 Bothwell Street, Glasgow, G2 7HX, UK
 Tel: 0141 204 2511 Fax: 0141 226 3109
 www.jacobsbatlie.com

Client: **Aberdeen Western Peripheral Route**

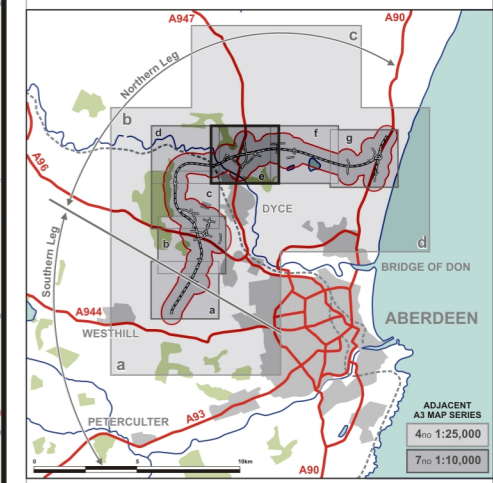
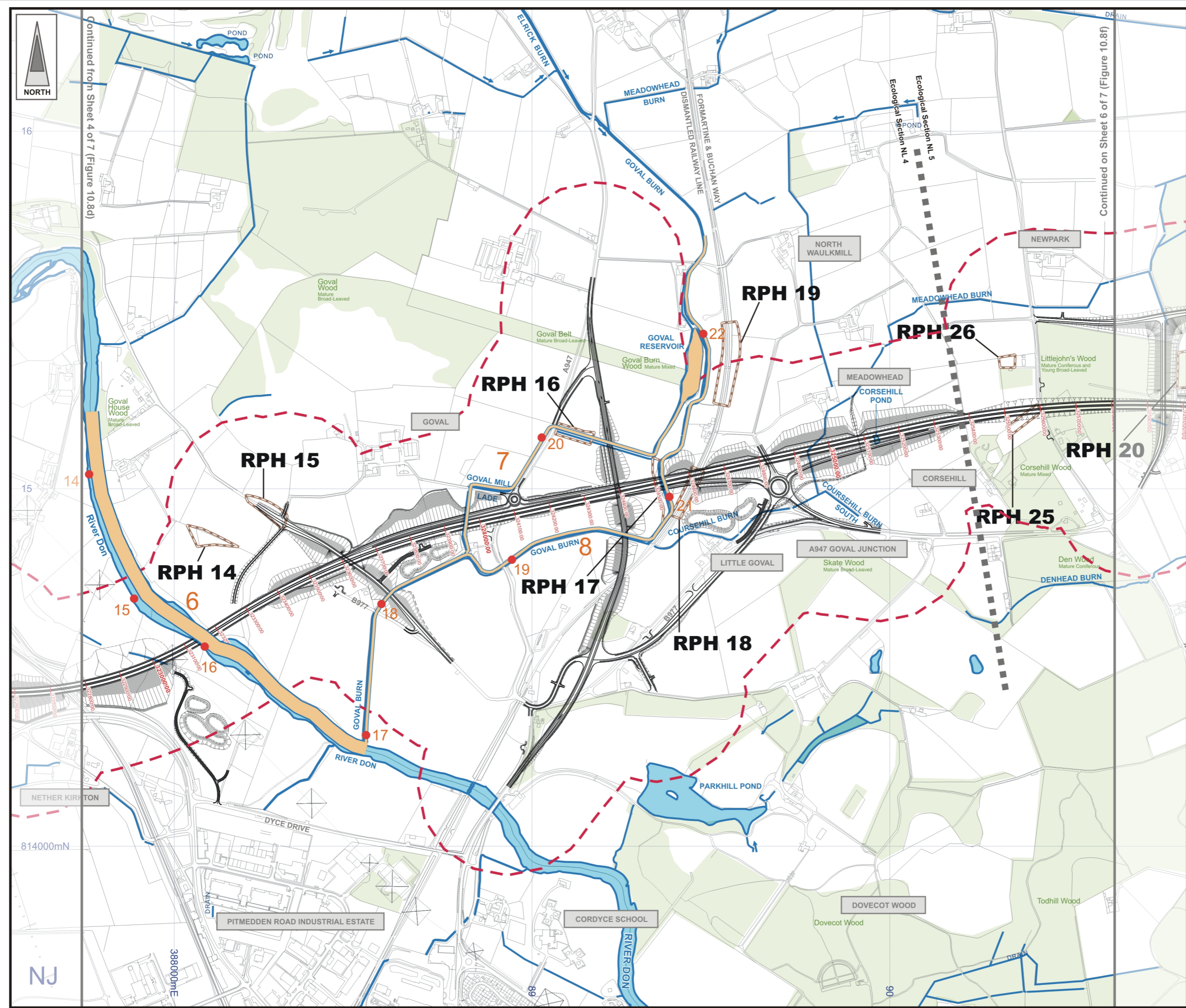
Project: **Aberdeen Western Peripheral Route Environmental Statement, Part B - Northern Leg**

Title: **Water Vole, Water Shrew and Reptile Surveys Sheet 4 of 7**

Drawing Status	FINAL	Revisions	
JB No.	0010332	Date	July 2007
Figure No.	FIGURE 10.8d	Checked	RR/AMcl
Scale	1:10,000	Approved	SH
Drawn	SHF		

Based upon the Ordnance Survey mapping with the permission of Ordnance Survey on behalf of the controller of Her Majesty's Stationery Office © Crown Copyright 2006. Unauthorised reproduction infringes Crown Copyright and may lead to prosecution or civil proceedings. Scottish Executive Licence number: SE100020540 (2007)

FIGURE 10.8e



LEGEND

- Proposed Route (Engineering Profile 04/05/07)
- Extent of Survey Area
- Watercourses
- Direction of Flow
- Waterbody
- Woodland

Reptile Survey

- Reptile Habitat (RPH #)

Water Vole Survey

- Surveyed Waterbody

Water Shrew Survey

- Survey Station

Rev	Date	Purpose of Revision	Drwn	Chkd	Appd

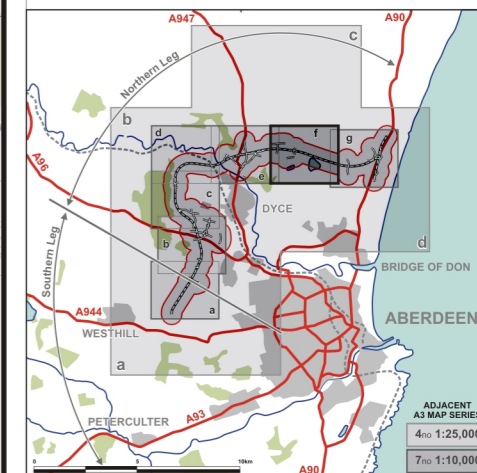
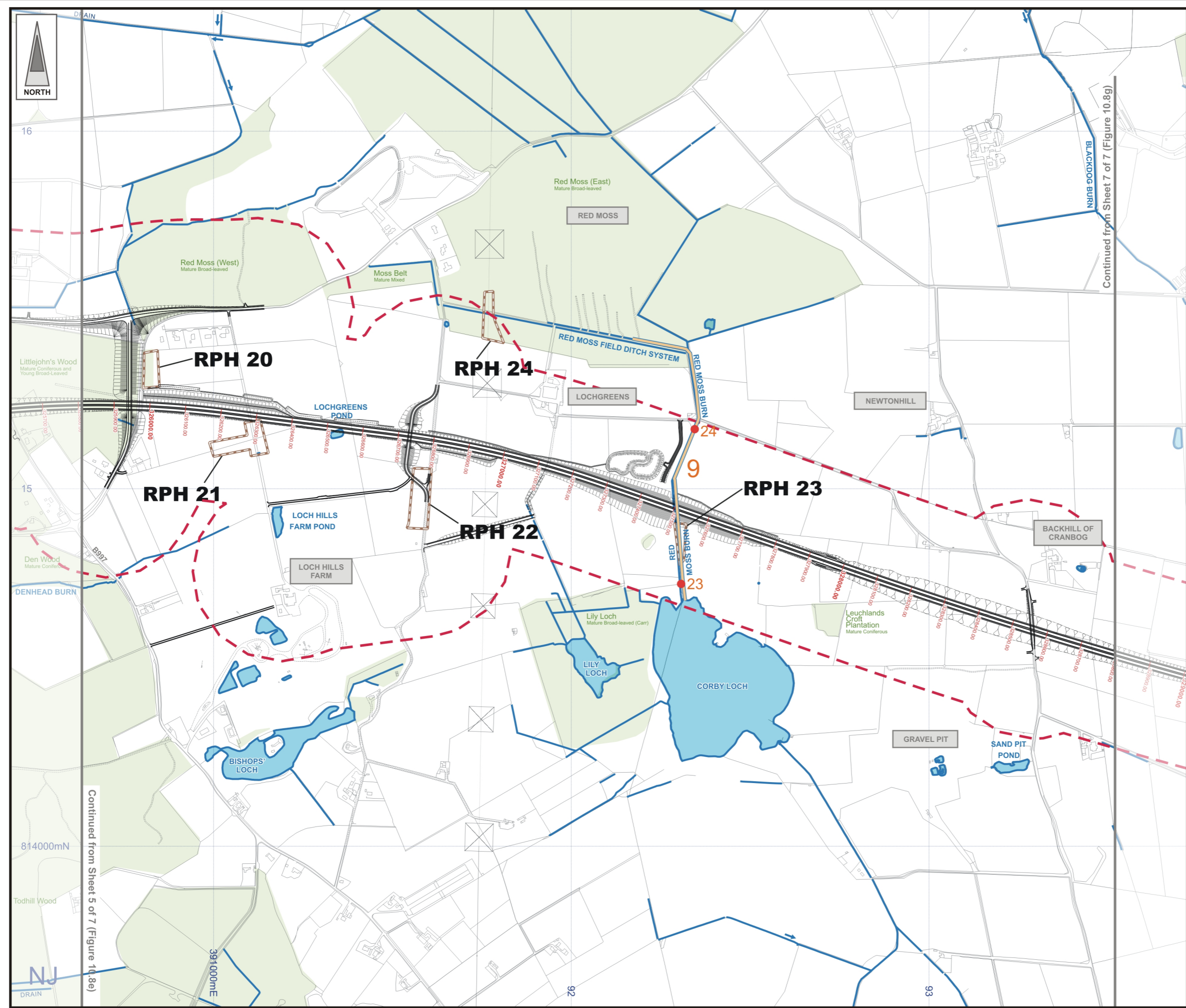
JE JACOBS
 95 Bothwell Street, Glasgow, G2 7HX, UK
 Tel: 0141 204 2511 Fax: 0141 226 3109
 www.jacobsbabtie.com

Client	Aberdeen Western Peripheral Route		
Project	Aberdeen Western Peripheral Route Environmental Statement, Part B - Northern Leg		
Title	Water Vole, Water Shrew and Reptile Surveys Sheet 5 of 7		
Drawing Status	FINAL	Revisions	
JB No.	0010332	Date	July 2007
Figure No.	FIGURE 10.8e	Approved	SH
Scale	1:10,000	Checked	RR/AMcl
Drawn	SHF	signature	signature

Based upon the Ordnance Survey mapping with the permission of Ordnance Survey on behalf of the controller of Her Majesty's Stationery Office © Crown Copyright 2006. Unauthorised reproduction infringes Crown Copyright and may lead to prosecution or civil proceedings. Scottish Executive Licence number: SE100020540 (2007)

This drawing is not to be used in whole or part other than for the intended purpose and project as defined on this drawing. Refer to the contract for full terms and conditions. Maps produced by Jacobs UK Ltd. This map should NOT be rescaled. Copyright reserved.

FIGURE 10.8f



LEGEND

- Proposed Route (Engineering Profile 04/05/07)
- Extent of Survey Area
- Watercourses
- Direction of Flow
- Waterbody
- Woodland

Reptile Survey

- Reptile Habitat (RPH #)

Water Vole Survey

- Surveyed Waterbody

Water Shrew Survey

- Survey Station

Rev	Date	Purpose of Revision	Drwn	Chkd	Appd

JE JACOBS
 95 Bothwell Street, Glasgow, G2 7HX, UK
 Tel: 0141 204 2511 Fax: 0141 226 3109
 www.jacobsbabtie.com

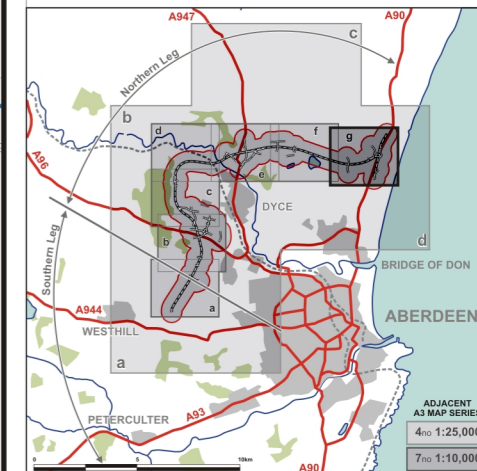
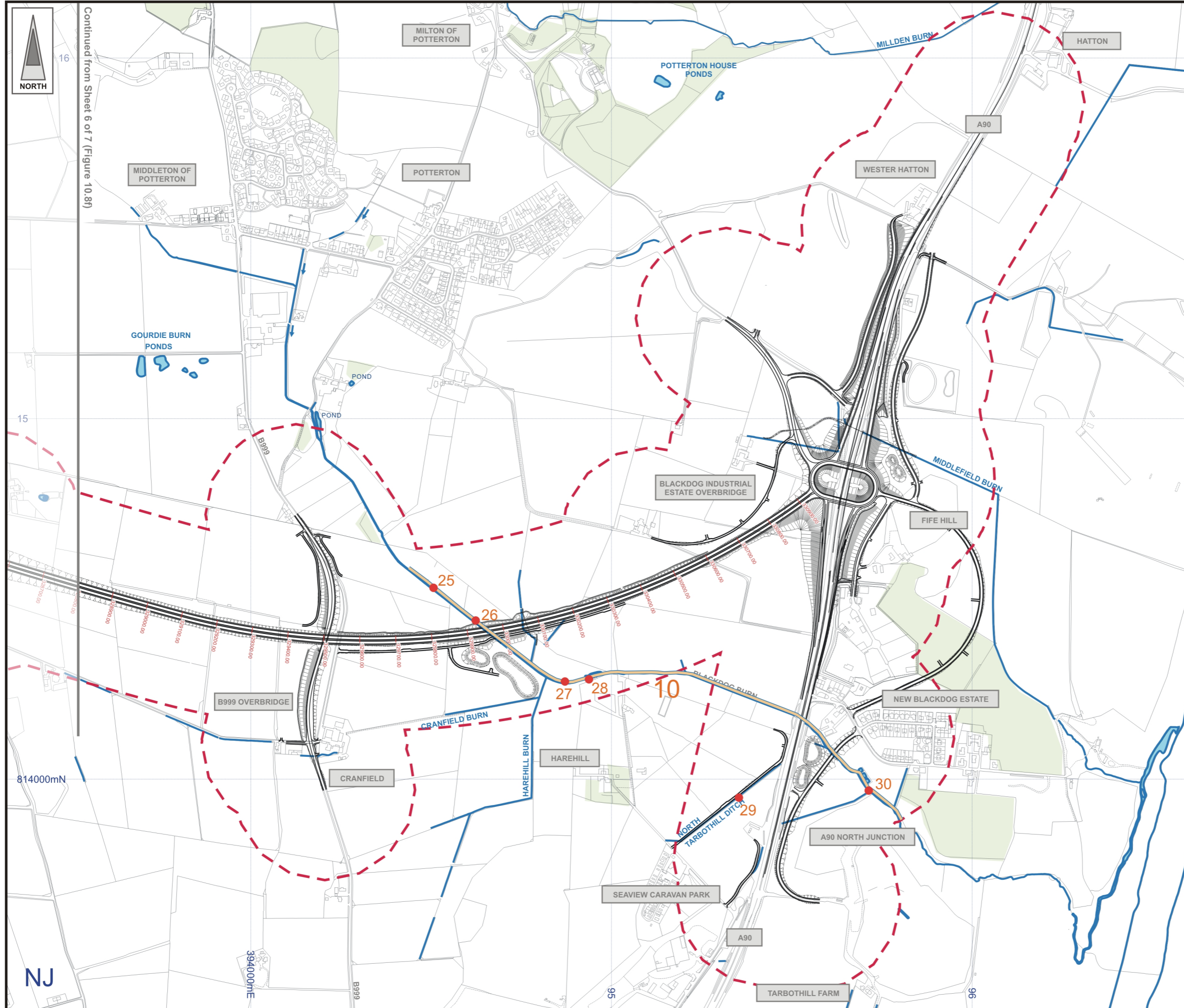
Client					
Project	Aberdeen Western Peripheral Route Environmental Statement, Part B - Northern Leg				
Title	Water Vole, Water Shrew and Reptile Surveys Sheet 6 of 7				

Drawing Status	FINAL	Revisions	
JB No.	0010332	Date	July 2007
Figure No.	FIGURE 10.8f	Checked	RR/AMcl
Scale	1:10,000	Approved	SH
Drawn	SHF	signature	signature










Based upon the Ordnance Survey mapping with the permission of Ordnance Survey on behalf of the controller of Her Majesty's Stationery Office © Crown Copyright 2006. Unauthorised reproduction infringes Crown Copyright and may lead to prosecution or civil proceedings. Scottish Executive Licence number: SE100020540 (2007)

This drawing is not to be used in whole or part other than for the intended purpose and project as defined on this drawing. Refer to the contract for full terms and conditions. Maps produced by Jacobs UK Ltd. This map should NOT be rescaled. Copyright reserved.

FIGURE 10.8g



LEGEND

-  Proposed Route
(Engineering Profile 04/05/07)
-  Extent of Survey Area
-  Watercourses
-  Direction of Flow
-  Waterbody
-  Woodland
- Reptile Survey**
-  Reptile Habitat (RPH #)
- Water Vole Survey**
-  Surveyed Waterbody
- Water Shrew Survey**
-  Survey Station

Rev	Date	Purpose of Revision	Drwn	Chkd	Appd

JE JACOBS
 95 Bothwell Street, Glasgow, G2 7HX, UK
 Tel: 0141 204 2511 Fax: 0141 226 3109
 www.jacobsbabtie.com

Client: **Aberdeen Western Peripheral Route**

Project: **Aberdeen Western Peripheral Route Environmental Statement, Part B - Northern Leg**

Title: **Water Vole, Water Shrew and Reptile Surveys Sheet 7 of 7**

Drawing Status	FINAL	Revisions	
JB No.	0010332	Date	July 2007
Figure No.	FIGURE 10.8g	Checked	RR/AMcl
Scale	1:10,000	Approved	SH
Drawn	SHF	signature	signature

Based upon the Ordnance Survey mapping with the permission of Ordnance Survey on behalf of the controller of Her Majesty's Stationery Office © Crown Copyright 2006. Unauthorised reproduction infringes Crown Copyright and may lead to prosecution or civil proceedings. Scottish Executive Licence number: SE100020540 (2007). This drawing is not to be used in whole or part other than for the intended purpose and project as defined on this drawing. Refer to the contract for full terms and conditions. Maps produced by Jacobs UK Ltd. This map should NOT be rescaled. Copyright reserved.