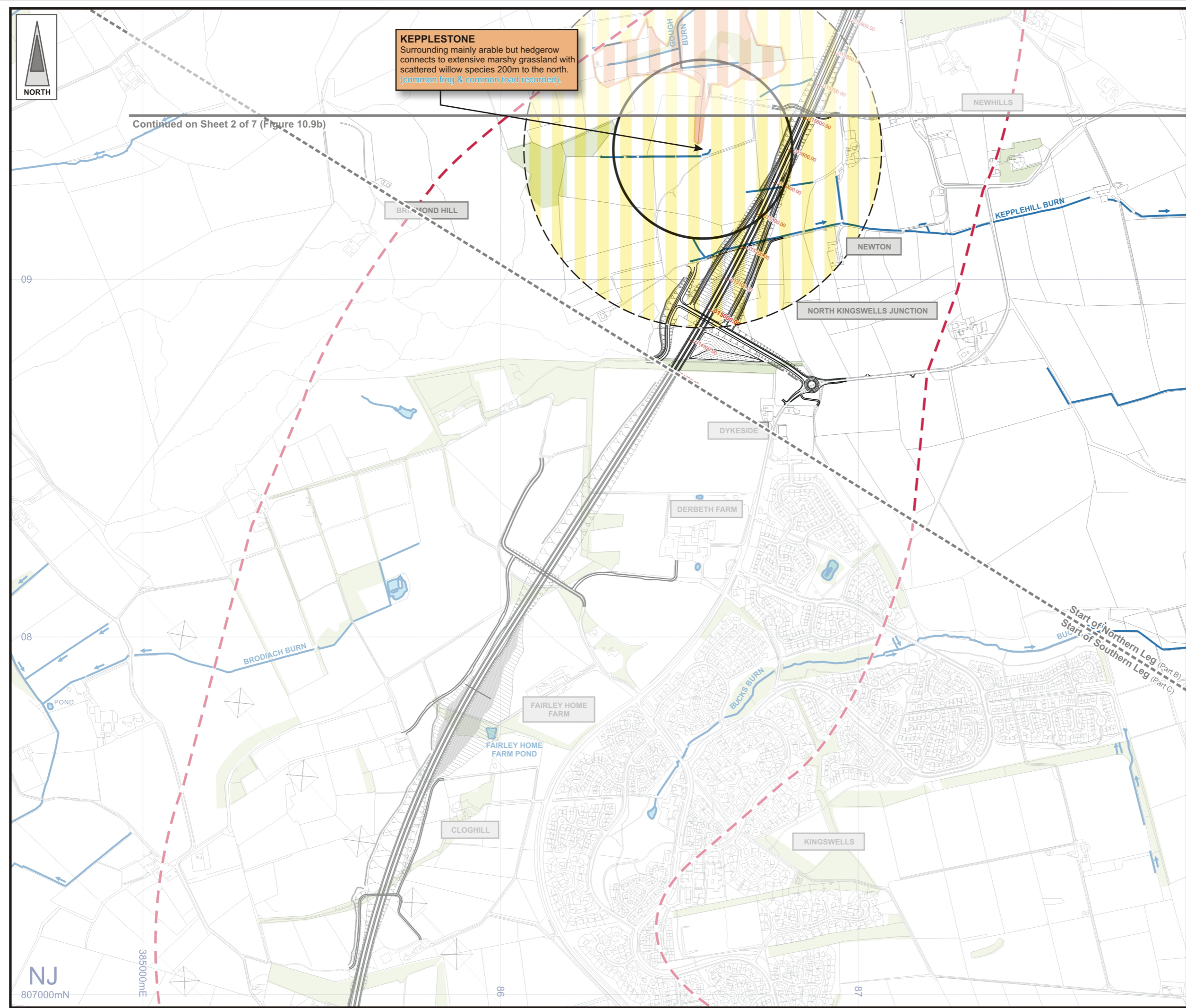
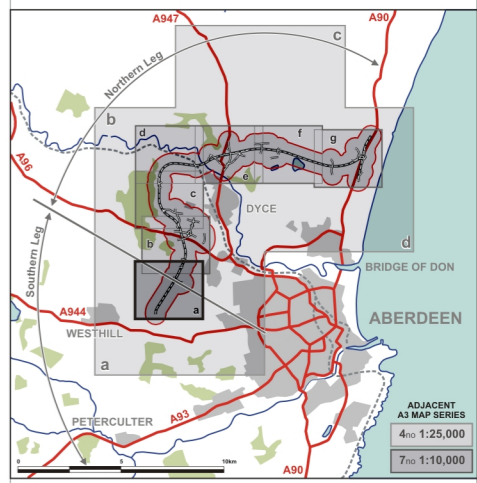


**FIGURE 10.9a**



**KEPPLESTONE**  
 Surrounding mainly arable but hedgerow connects to extensive marshy grassland with scattered willow species 200m to the north. (common frog & common toad recorded).

Continued on Sheet 2 of 7 (Figure 10.9b)



- LEGEND**
- Proposed Route (Engineering Profile 04/05/07)
  - Extent of Study Area
  - 250m Buffer from Amphibian Survey Site(s)
  - 500m Buffer from Amphibian Survey Site(s)
  - Woodland
  - Watercourses
  - Direction of Flow
  - Waterbody
  - Low Aquatic Quality
  - Moderate Aquatic Quality
  - High Aquatic Quality
  - Low Terrestrial Quality
  - Moderate Terrestrial Quality
  - High Terrestrial Quality

Rev	Date	Purpose of Revision	Dwn	Chkd	Appd

**JE JACOBS**  
 95 Bothwell Street, Glasgow, G2 7HX, UK  
 Tel: 0141 204 2511 Fax: 0141 226 3109  
 www.jacobsabtie.com

Client: **Aberdeen Western Peripheral Route**

Project: **Aberdeen Western Peripheral Route Environmental Statement, Part B - Northern Leg**

Title: **Amphibian Survey Sheet 1 of 7**

Drawing Status	FINAL	Revisions	
JB No.	0010332	Date	July 2007
Figure No.	<b>FIGURE 10.9a</b>	Checked	MJ / RH
Scale	1:10,000	Approved	SH
Drawn	SHF	signature	

NJ  
807000mN

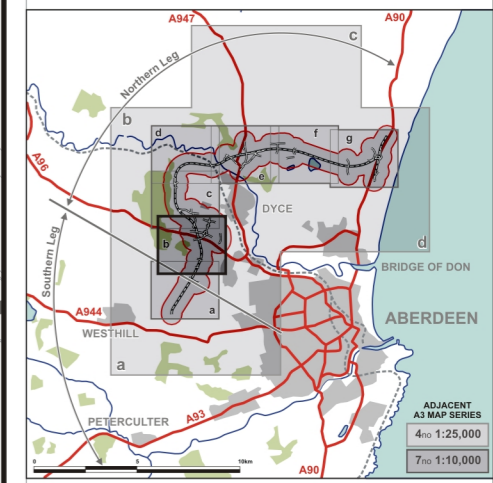
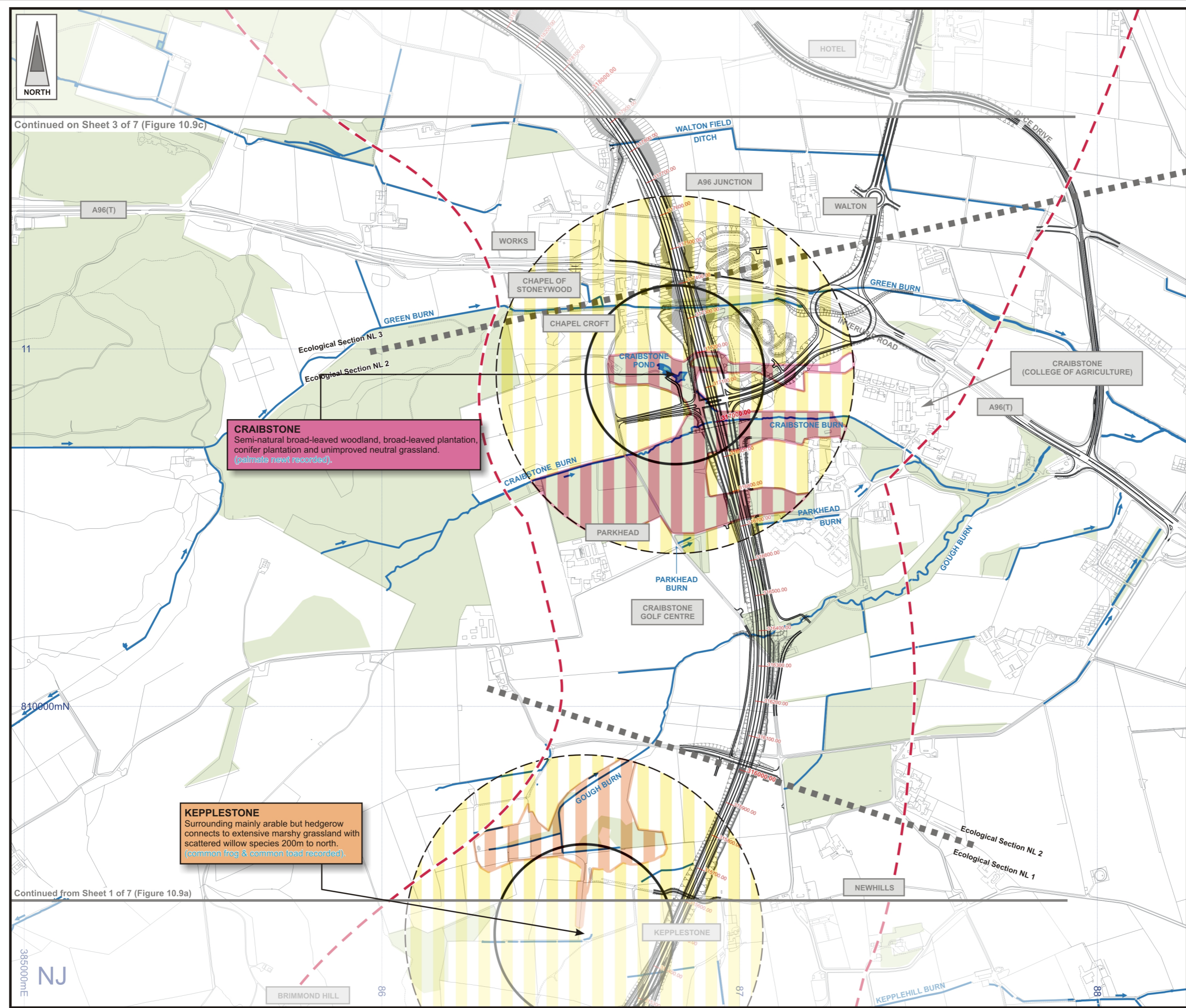
385000mE



Based upon the Ordnance Survey mapping with the permission of Ordnance Survey on behalf of the controller of Her Majesty's Stationery Office © Crown Copyright 2006. Unauthorised reproduction infringes Crown Copyright and may lead to prosecution or civil proceedings. Scottish Executive Licence number: SE100020540 (2007)

This drawing is not to be used in whole or part other than for the intended purpose and project as defined on this drawing. Refer to the contract for full terms and conditions. Maps produced by Jacobs UK Ltd. This map should NOT be rescaled. Copyright reserved.

FIGURE 10.9b



- LEGEND**
- Proposed Route (Engineering Profile 04/05/07)
  - Extent of Study Area
  - 250m Buffer from Amphibian Survey Site(s)
  - 500m Buffer from Amphibian Survey Site(s)
  - Woodland
  - Watercourses
  - Direction of Flow
  - Waterbody
  - Low Aquatic Quality
  - Moderate Aquatic Quality
  - High Aquatic Quality
  - Low Terrestrial Quality
  - Moderate Terrestrial Quality
  - High Terrestrial Quality

**CRAIBSTONE**  
Semi-natural broad-leaved woodland, broad-leaved plantation, conifer plantation and unimproved neutral grassland. (palmate newt recorded).

**KEPPLESTONE**  
Surrounding mainly arable but hedgerow connects to extensive marshy grassland with scattered willow species 200m to north. (common frog & common toad recorded).

Rev	Date	Purpose of Revision	Drwn	Chkd	Appd

**JE JACOBS**  
95 Bothwell Street, Glasgow, G2 7HX, UK  
Tel: 0141 204 2511 Fax: 0141 226 3109  
www.jacobsbattle.com

Client: **Aberdeen Western Peripheral Route**

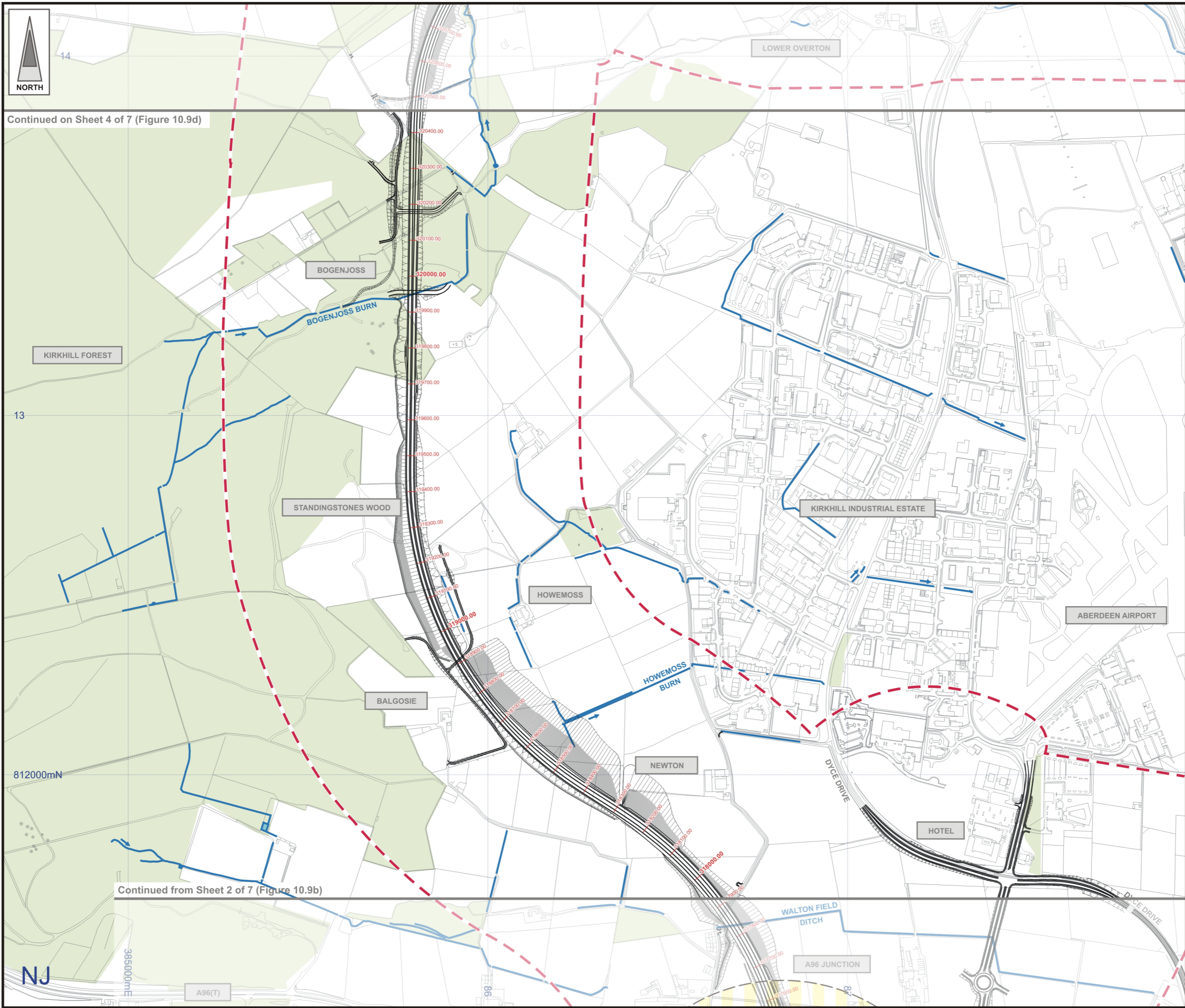
Project: **Aberdeen Western Peripheral Route Environmental Statement, Part B - Northern Leg**

Title: **Amphibian Survey Sheet 2 of 7**

Drawing Status	FINAL	Revisions	
JB No.	0010332	Date	July 2007
Figure No.	FIGURE 10.9b	Checked	MJ / RH
Scale	1:10,000	Approved	SH
Drawn	SHF	signature	signature

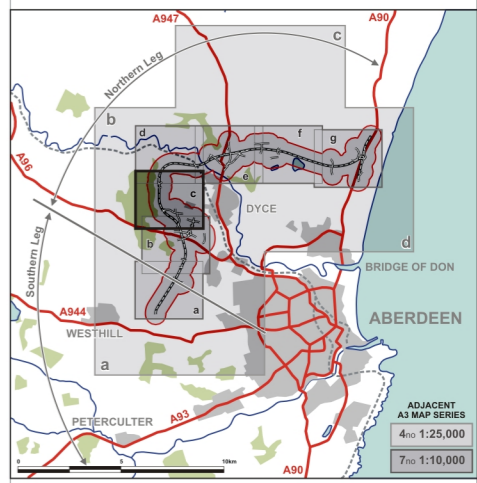
Based upon the Ordnance Survey mapping with the permission of Ordnance Survey on behalf of the controller of Her Majesty's Stationery Office © Crown Copyright 2006. Unauthorised reproduction infringes Crown Copyright and may lead to prosecution or civil proceedings. Scottish Executive Licence number: SE100020540 (2007). This drawing is not to be used in whole or part other than for the intended purpose and project as defined on this drawing. Refer to the contract for full terms and conditions. Maps produced by Jacobs UK Ltd. This map should NOT be rescaled. Copyright reserved.

FIGURE 10.9c



Continued on Sheet 4 of 7 (Figure 10.9d)

Continued from Sheet 2 of 7 (Figure 10.9b)



- LEGEND**
- Proposed Route (Engineering Profile 04/05/07)
  - Extent of Study Area
  - 250m Buffer from Amphibian Survey Site(s)
  - 500m Buffer from Amphibian Survey Site(s)
  - Woodland
  - Watercourses
  - Direction of Flow
  - Waterbody
  - Low Aquatic Quality
  - Moderate Aquatic Quality
  - High Aquatic Quality
  - Low Terrestrial Quality
  - Moderate Terrestrial Quality
  - High Terrestrial Quality

Rev	Date	Purpose of Revision	Dwn	Chkd	Appd

**JE JACOBS**  
 95 Bothwell Street, Glasgow, G2 7HX, UK  
 Tel: 0141 204 2511 Fax: 0141 226 3109  
 www.jacobsbatle.com

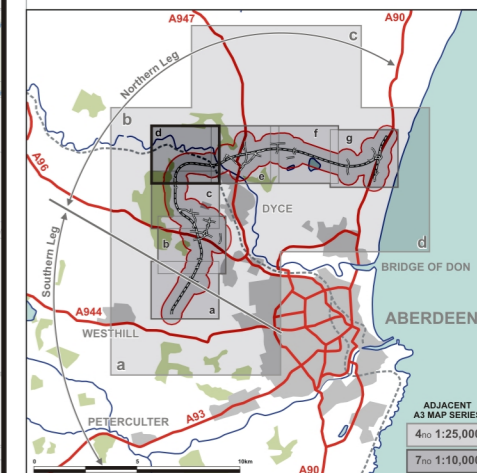
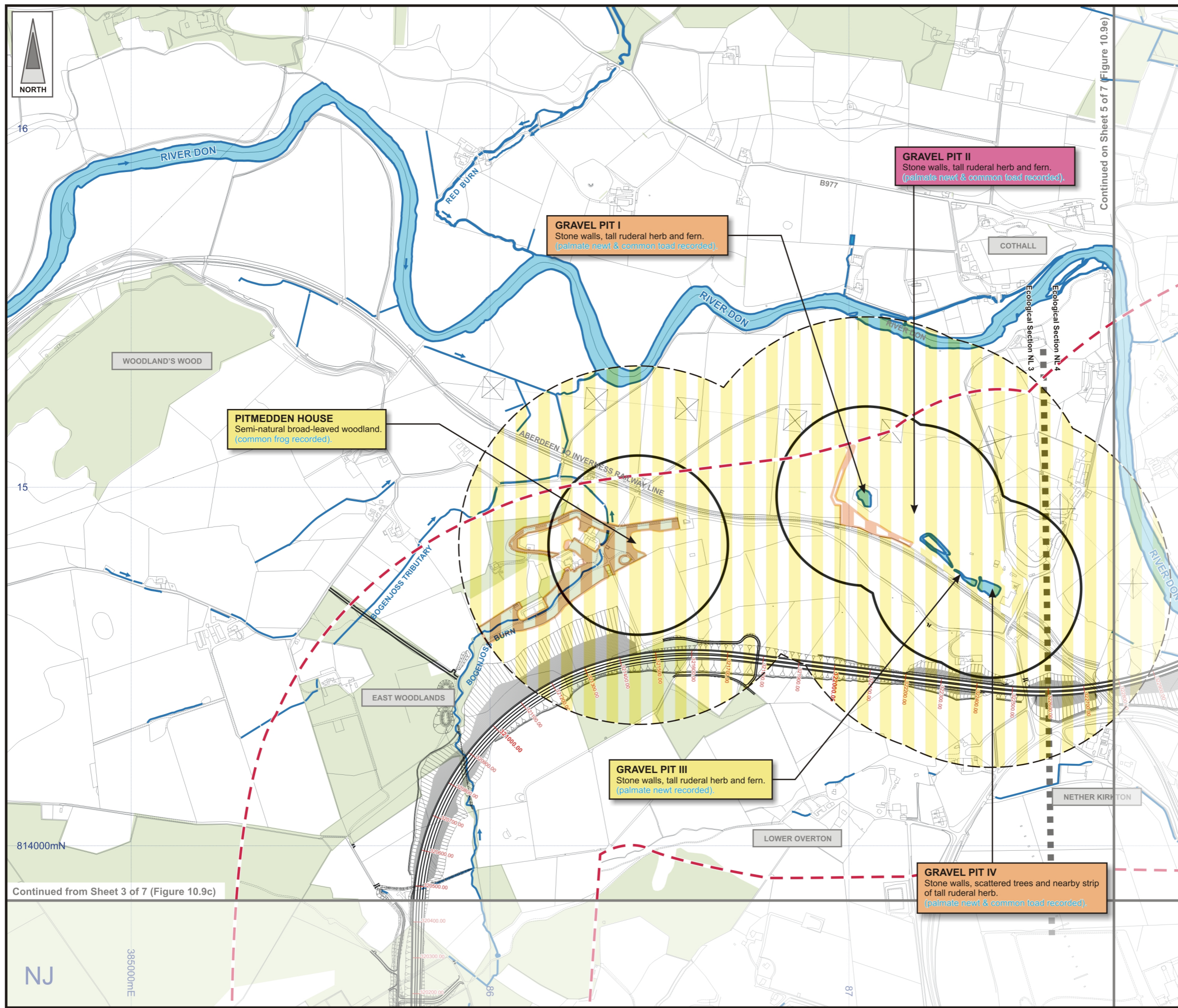
Client: **Aberdeen Western Peripheral Route**

Project: **Aberdeen Western Peripheral Route**  
 Environmental Statement, Part B - Northern Leg

Title: **Amphibian Survey**  
 Sheet 3 of 7

Drawing Status	FINAL	Revisions	
JB No.	0010332	Date	July 2007
Figure No.	FIGURE 10.9c	Checked	MJ / RH
Scale	1:10,000	Approved	SH
Drawn	SHF	signature	signature

FIGURE 10.9d



**LEGEND**

- Proposed Route (Engineering Profile 04/05/07)
- Extent of Study Area
- 250m Buffer from Amphibian Survey Site(s)
- 500m Buffer from Amphibian Survey Site(s)
- Woodland
- Watercourses
- Direction of Flow
- Waterbody
- Low Aquatic Quality
- Moderate Aquatic Quality
- High Aquatic Quality
- Low Terrestrial Quality
- Moderate Terrestrial Quality
- High Terrestrial Quality

Rev	Date	Purpose of Revision	Drwn	Chkd	Appd

**JE JACOBS**  
 95 Bothwell Street, Glasgow, G2 7HX, UK  
 Tel: 0141 204 2511 Fax: 0141 226 3109  
 www.jacobsbabtie.com

Client: **Aberdeen Western Peripheral Route**

Project: **Aberdeen Western Peripheral Route Environmental Statement, Part B - Northern Leg**

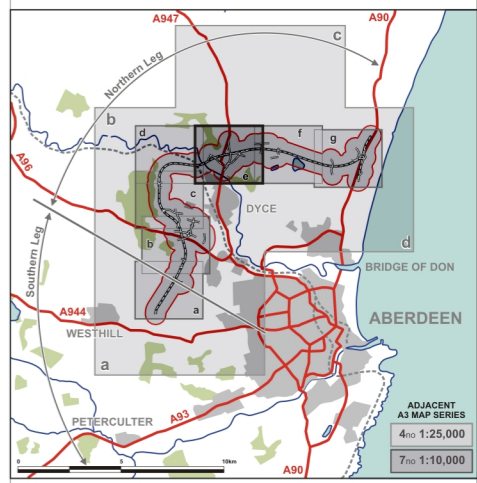
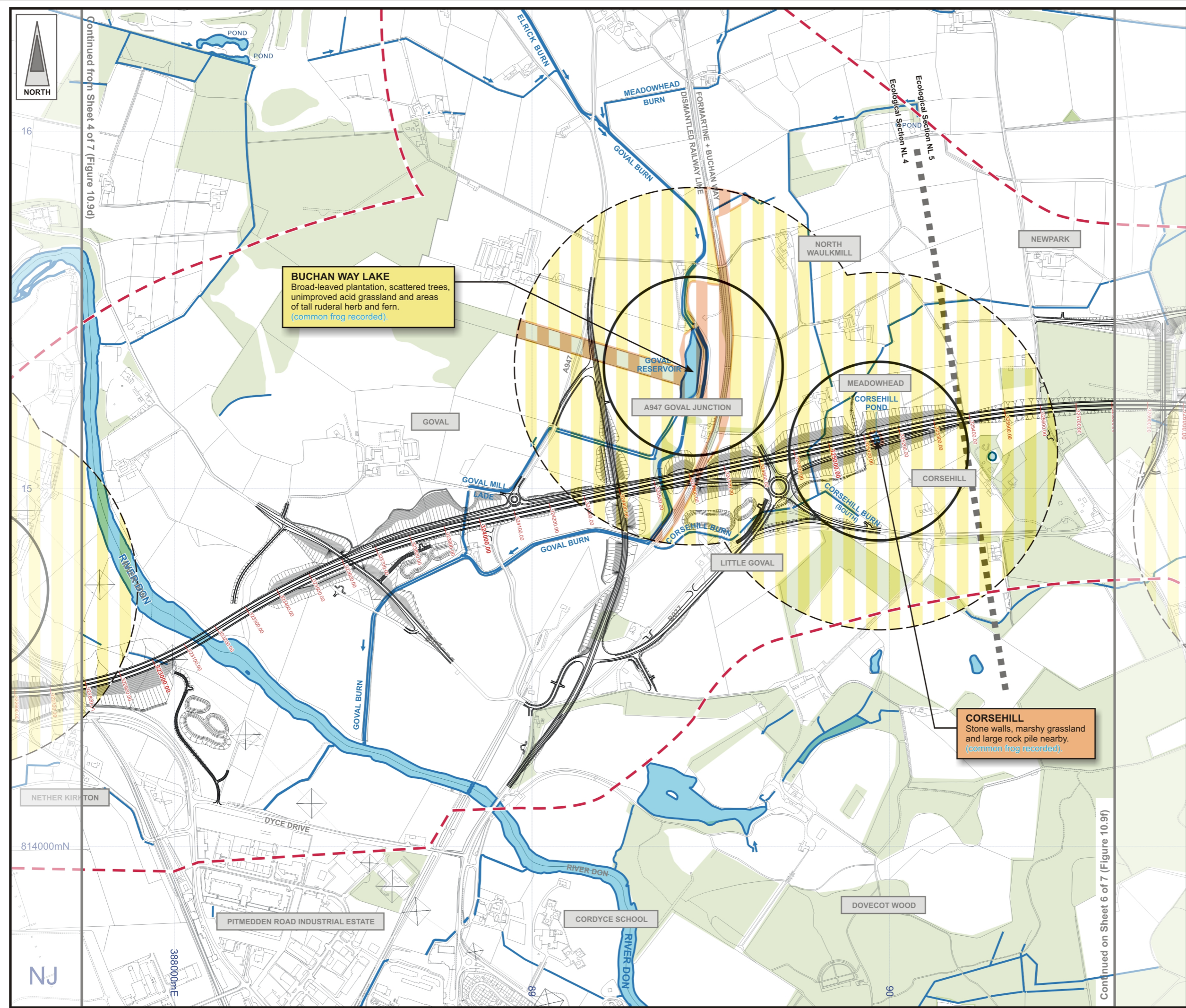
Title: **Amphibian Survey Sheet 4 of 7**

Drawing Status	FINAL	Revisions	
JB No.	0010332	Date	July 2007
Figure No.	FIGURE 10.9d	Checked	MJ / RH
Scale	1:10,000	Approved	SH
Drawn	SHF		

Continued from Sheet 3 of 7 (Figure 10.9c)

Continued on Sheet 5 of 7 (Figure 10.9e)

FIGURE 10.9e



- LEGEND**
- Proposed Route (Engineering Profile 04/05/07)
  - Extent of Study Area
  - 250m Buffer from Amphibian Survey Site(s)
  - 500m Buffer from Amphibian Survey Site(s)
  - Woodland
  - Watercourses
  - Direction of Flow
  - Waterbody
  - Low Aquatic Quality
  - Moderate Aquatic Quality
  - High Aquatic Quality
  - Low Terrestrial Quality
  - Moderate Terrestrial Quality
  - High Terrestrial Quality

**BUCHAN WAY LAKE**  
Broad-leaved plantation, scattered trees, unimproved acid grassland and areas of tall ruderal herb and fern. (common frog recorded).

**CORSEHILL**  
Stone walls, marshy grassland and large rock pile nearby. (common frog recorded)

Rev	Date	Purpose of Revision	Drwn	Chkd	Appd

**JE JACOBS**  
95 Bothwell Street, Glasgow, G2 7HX, UK  
Tel: 0141 204 2511 Fax: 0141 226 3109  
www.jacobsbabtie.com

Client: **Aberdeen Western Peripheral Route**

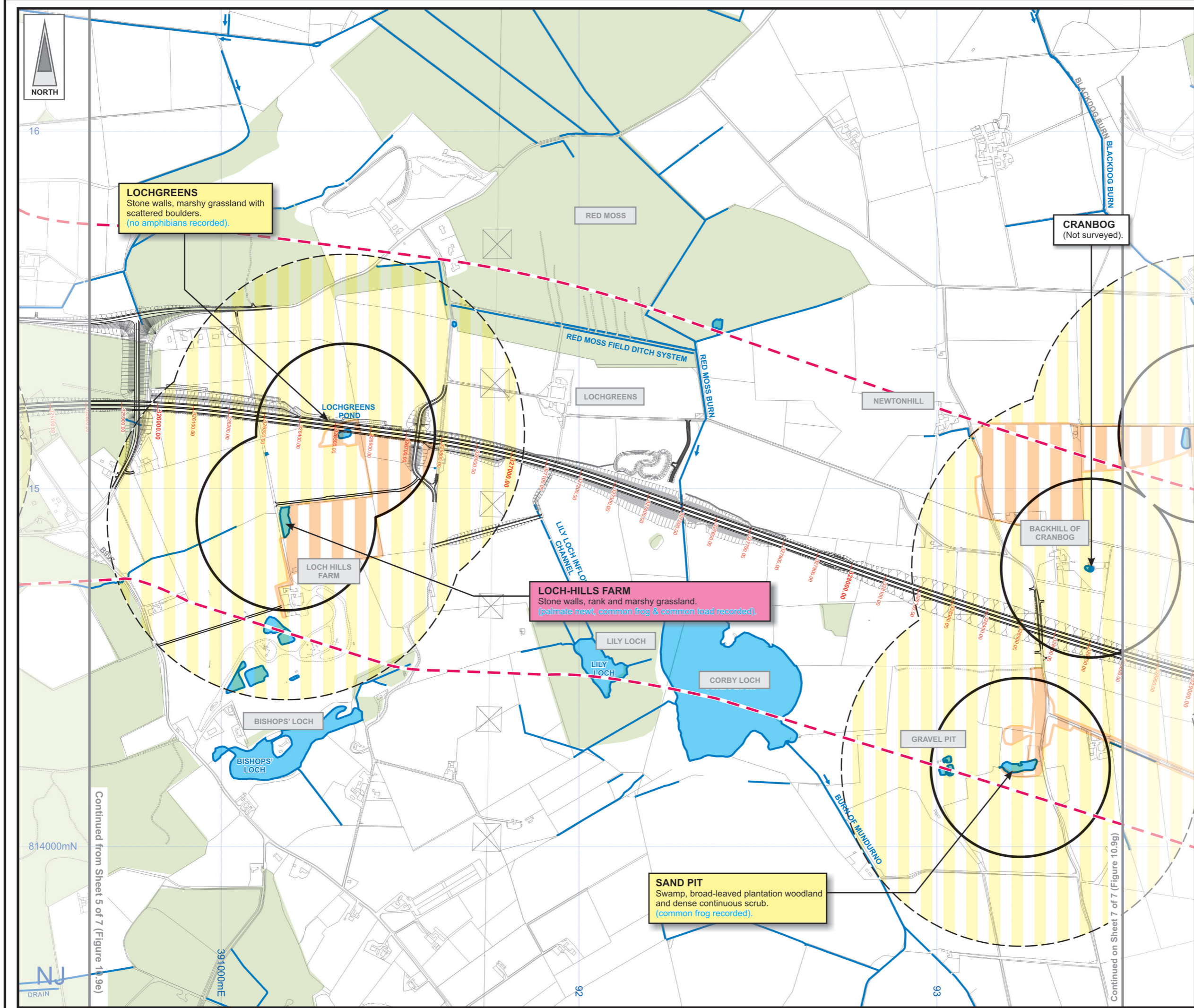
Project: **Aberdeen Western Peripheral Route Environmental Statement, Part B - Northern Leg**

Title: **Amphibian Survey Sheet 5 of 7**

Drawing Status	FINAL	Revisions	
JB No.	0010332	Date	July 2007
Figure No.	FIGURE 10.9e	Approved	SH
Scale	1:10,000	Checked	MJ / RH
Drawn	SHF	signature	signature

Based upon the Ordnance Survey mapping with the permission of Ordnance Survey on behalf of the controller of Her Majesty's Stationery Office © Crown Copyright 2006. Unauthorised reproduction infringes Crown Copyright and may lead to prosecution or civil proceedings. Scottish Executive Licence number: SE100020540 (2007). This drawing is not to be used in whole or part other than for the intended purpose and project as defined on this drawing. Refer to the contract for full terms and conditions. Maps produced by Jacobs UK Ltd. This map should NOT be rescaled. Copyright reserved.

FIGURE 10.9f

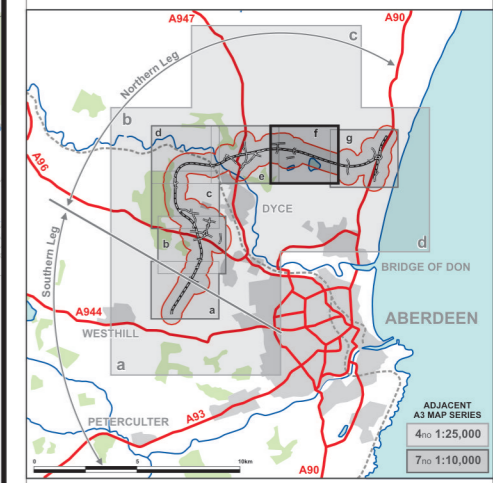


**LOCHGREENS**  
Stone walls, marshy grassland with scattered boulders.  
(no amphibians recorded).

**LOCH-HILLS FARM**  
Stone walls, rank and marshy grassland.  
(palmate newt, common frog & common toad recorded).

**SAND PIT**  
Swamp, broad-leaved plantation woodland and dense continuous scrub.  
(common frog recorded).

**CRANBOG**  
(Not surveyed).



- LEGEND**
- Proposed Route (Engineering Profile 04/05/07)
  - Extent of Study Area
  - 250m Buffer from Amphibian Survey Site(s)
  - 500m Buffer from Amphibian Survey Site(s)
  - Woodland
  - Watercourses
  - Direction of Flow
  - Waterbody
  - Low Aquatic Quality
  - Moderate Aquatic Quality
  - High Aquatic Quality
  - Low Terrestrial Quality
  - Moderate Terrestrial Quality
  - High Terrestrial Quality

Rev	Date	Purpose of Revision	Drwn	Chkd	Appd

**JE JACOBS**  
95 Bothwell Street, Glasgow, G2 7HX, UK  
Tel: 0141 204 2511 Fax: 0141 226 3109  
www.jacobsbabtie.com

Client: **Aberdeen Western Peripheral Route**

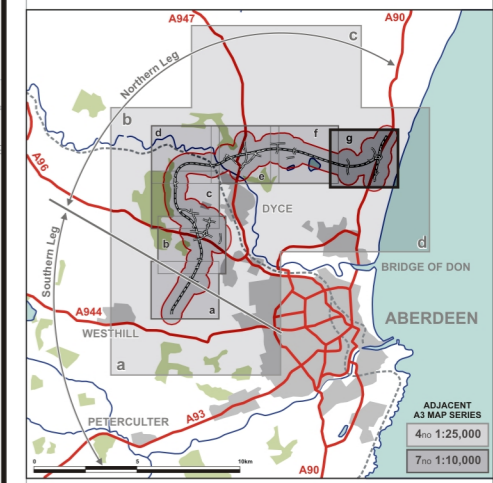
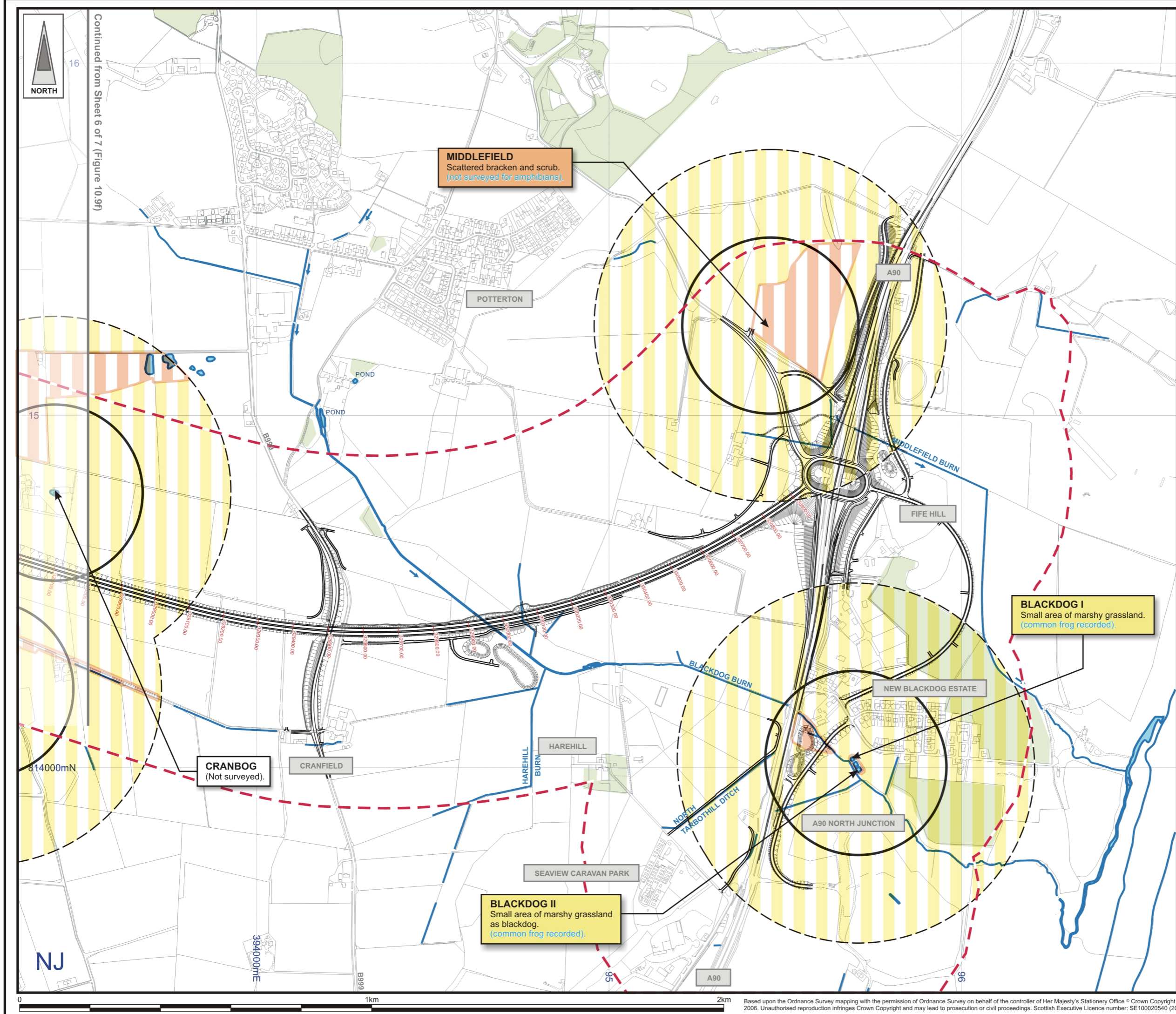
Project: **Aberdeen Western Peripheral Route Environmental Statement, Part B - Northern Leg**

Title: **Amphibian Survey Sheet 6 of 7**

Drawing Status	FINAL	Revisions	
JB No.	0010332	Date	July 2007
Figure No.	FIGURE 10.9f	Checked	MJ / RH
Scale	1:10,000	Approved	SH
Drawn	SHF	signature	signature

Based upon the Ordnance Survey mapping with the permission of Ordnance Survey on behalf of the controller of Her Majesty's Stationery Office © Crown Copyright 2006. Unauthorised reproduction infringes Crown Copyright and may lead to prosecution or civil proceedings. Scottish Executive Licence number: SE100020540 (2007)

**FIGURE 10.9g**



- LEGEND**
- Proposed Route (Engineering Profile 04/05/07)
  - Extent of Study Area
  - 250m Buffer from Amphibian Survey Site(s)
  - 500m Buffer from Amphibian Survey Site(s)
  - Woodland
  - Watercourses
  - Direction of Flow
  - Waterbody
  - Low Aquatic Quality
  - Moderate Aquatic Quality
  - High Aquatic Quality
  - Low Terrestrial Quality
  - Moderate Terrestrial Quality
  - High Terrestrial Quality

Rev	Date	Purpose of Revision	Drwn	Chkd	Appd

**JE JACOBS**  
 95 Bothwell Street, Glasgow, G2 7HX, UK  
 Tel: 0141 204 2511 Fax: 0141 226 3109  
 www.jacobsbabtie.com

Client: **Aberdeen Western Peripheral Route**

Project: **Aberdeen Western Peripheral Route Environmental Statement, Part B - Northern Leg**

Title: **Amphibian Survey Sheet 7 of 7**

Drawing Status	FINAL	Revisions	
JB No.	0010332	Date	July 2007
Figure No.	<b>FIGURE 10.9g</b>	Checked	MJ / RH
Scale	1:10,000	Approved	SH
Drawn	SHF	signature	signature

Based upon the Ordnance Survey mapping with the permission of Ordnance Survey on behalf of the controller of Her Majesty's Stationery Office © Crown Copyright 2006. Unauthorised reproduction infringes Crown Copyright and may lead to prosecution or civil proceedings. Scottish Executive Licence number: SE100020540 (2007). This drawing is not to be used in whole or part other than for the intended purpose and project as defined on this drawing. Refer to the contract for full terms and conditions. Maps produced by Jacobs UK Ltd. This map should NOT be rescaled. Copyright reserved.