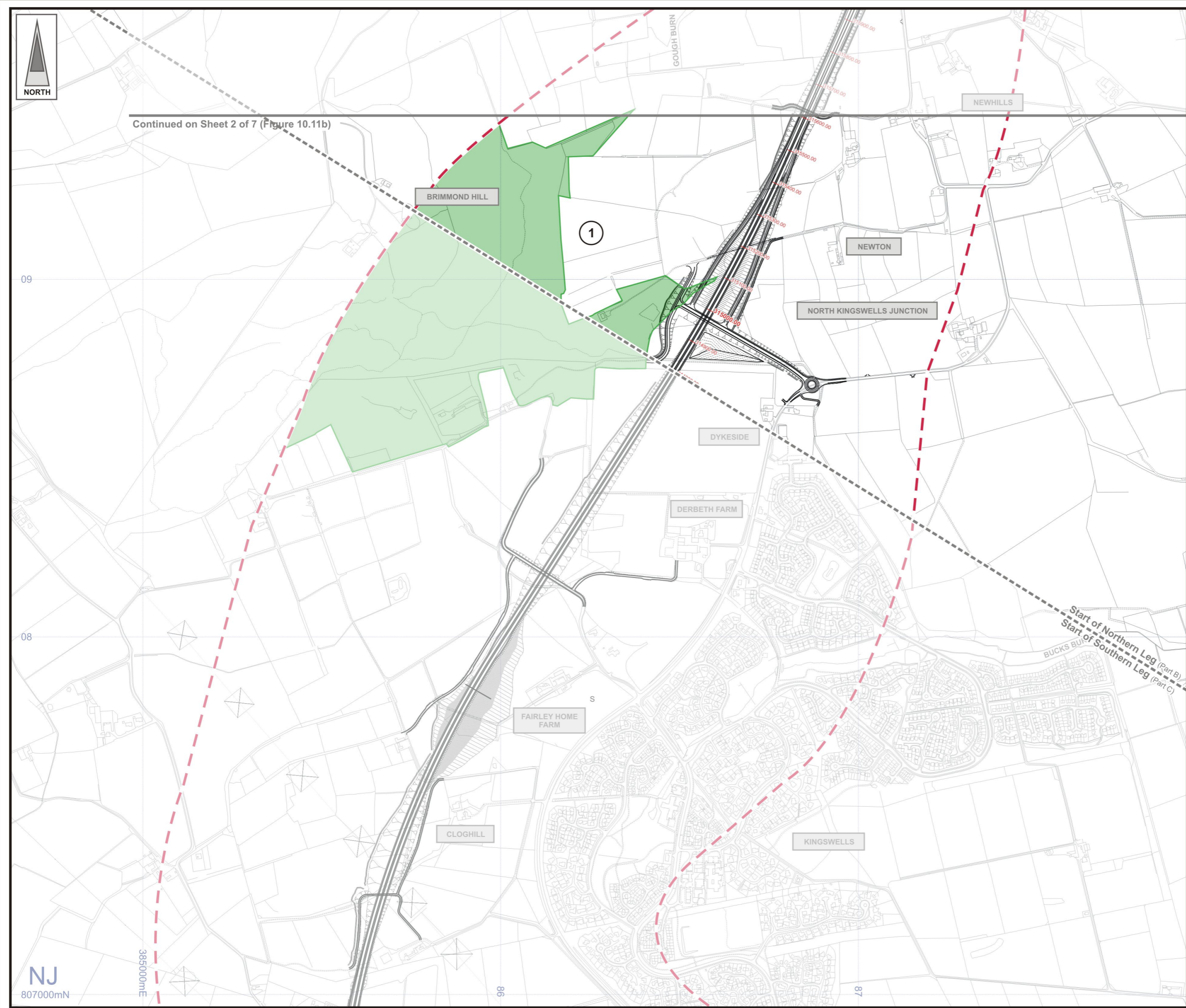
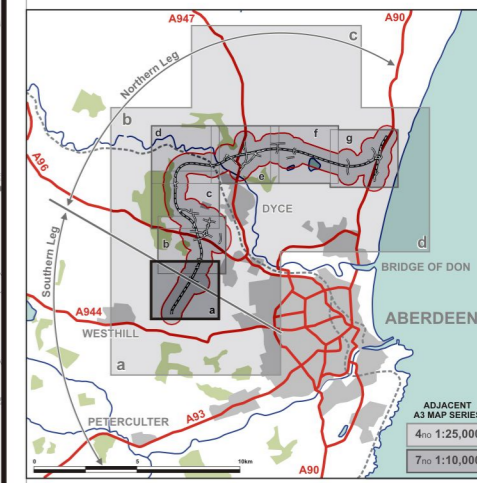


FIGURE 10.11a



Continued on Sheet 2 of 7 (Figure 10.11b)



LEGEND

- Proposed Route (Engineering Profile 04/05/07)
- Extent of Survey Area
- Terrestrial Habitat Areas

Specific Terrestrial Habitats

- 1 Brimmond Hill

Rev	Date	Purpose of Revision	Drwn	Chkd	Appd

JE JACOBS
 95 Bothwell Street, Glasgow, G2 7HX, UK
 Tel: 0141 204 2511 Fax: 0141 226 3109
 www.jacobsbabtie.com

Client: Aberdeen Western Peripheral Route

Project: **Aberdeen Western Peripheral Route**
 Environmental Statement, Part B - Northern Leg

Title: **Terrestrial Invertebrate Habitat Areas**
 Sheet 1 of 7

Drawing Status	FINAL	Revisions	
JB No.	0010332	Date	July 2007
Figure No.	FIGURE 10.11a	Approved	SH
Scale	1:10,000	Checked	MG
Drawn	RB	signature	

NJ
807000mN

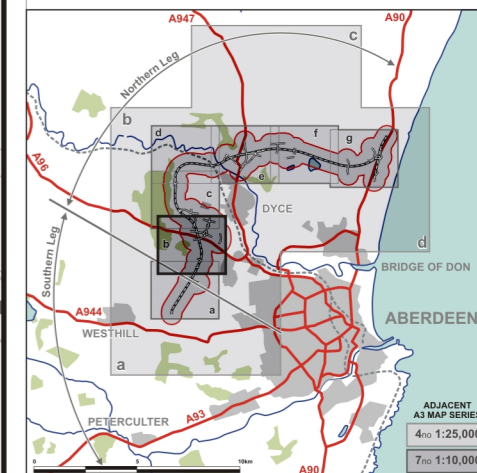
385000mE






Based upon the Ordnance Survey mapping with the permission of Ordnance Survey on behalf of the controller of Her Majesty's Stationery Office © Crown Copyright 2006. Unauthorised reproduction infringes Crown Copyright and may lead to prosecution or civil proceedings. Scottish Executive Licence number: SE100020540 (2007)

This drawing is not to be used in whole or part other than for the intended purpose and project as defined on this drawing. Refer to the contract for full terms and conditions. Maps produced by Jacobs UK Ltd. This map should NOT be rescaled. Copyright reserved.



FIGURE 10.11b

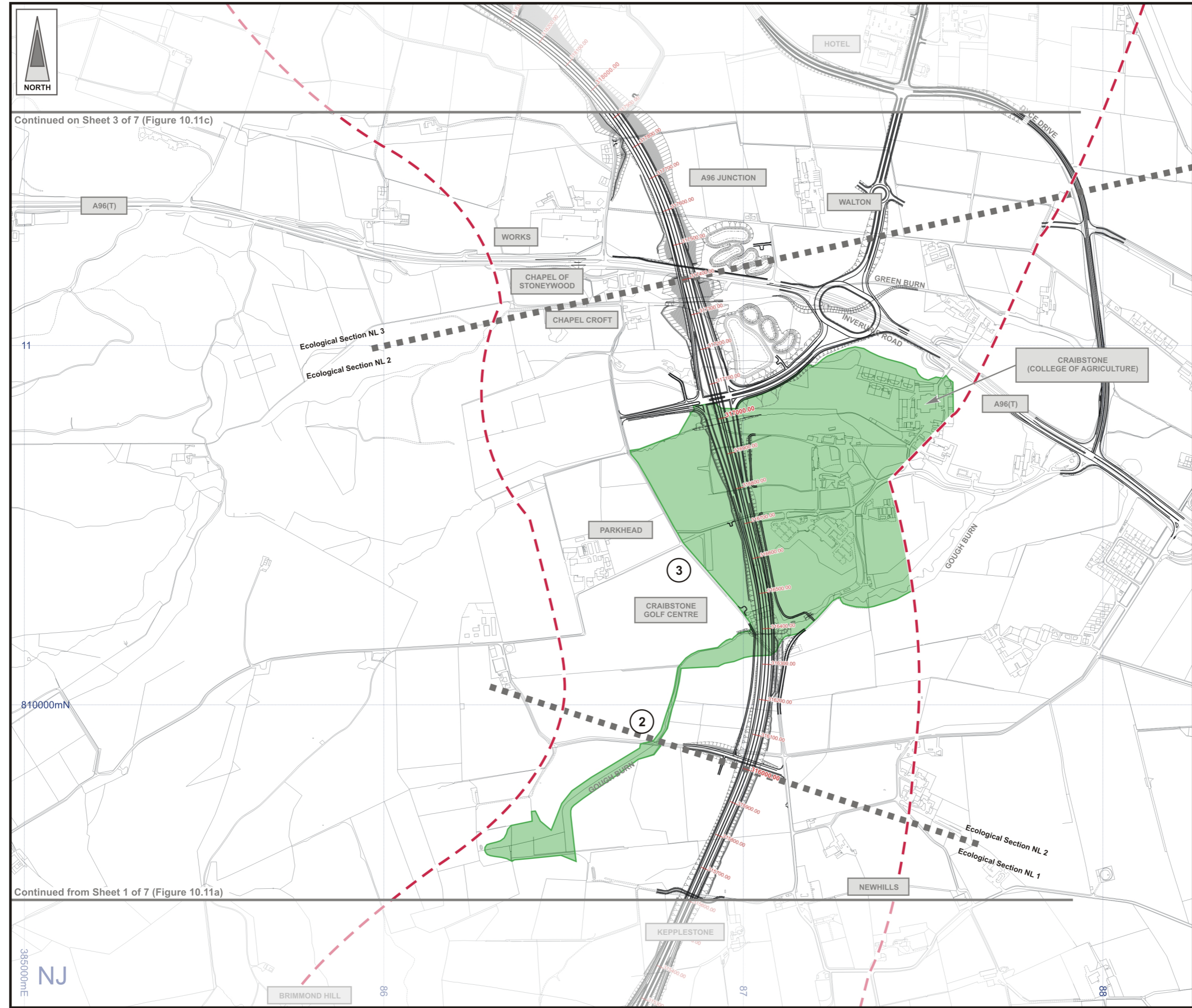


LEGEND

-  Proposed Route
(Engineering Profile 04/05/07)
-  Extent of Survey Area
-  Terrestrial Habitat Areas

Specific Terrestrial Habitats

-  Gough Burn
-  Craibstone



Continued on Sheet 3 of 7 (Figure 10.11c)

Continued from Sheet 1 of 7 (Figure 10.11a)

Rev	Date	Purpose of Revision	Drwn	Chkd	Appd

JE JACOBS
 95 Bothwell Street, Glasgow, G2 7HX, UK
 Tel: 0141 204 2511 Fax: 0141 226 3109
 www.jacobsbabtie.com

Client: **Aberdeen Western Peripheral Route**

Project: **Aberdeen Western Peripheral Route Environmental Statement, Part B - Northern Leg**

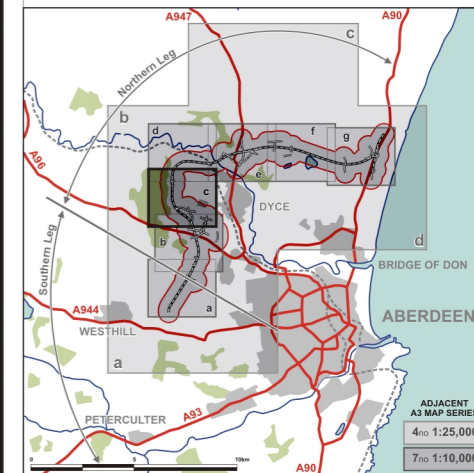
Title: **Terrestrial Invertebrate Habitat Areas Sheet 2 of 7**

Drawing Status	FINAL	Revisions	
JB No.	0010332	Date	July 2007
Figure No.	FIGURE 10.11b	Approved	SH
Scale	1:10,000	Checked	MG
Drawn	RB	signature	signature

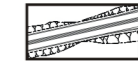


Based upon the Ordnance Survey mapping with the permission of Ordnance Survey on behalf of the controller of Her Majesty's Stationery Office © Crown Copyright 2006. Unauthorised reproduction infringes Crown Copyright and may lead to prosecution or civil proceedings. Scottish Executive Licence number: SE100020540 (2007)

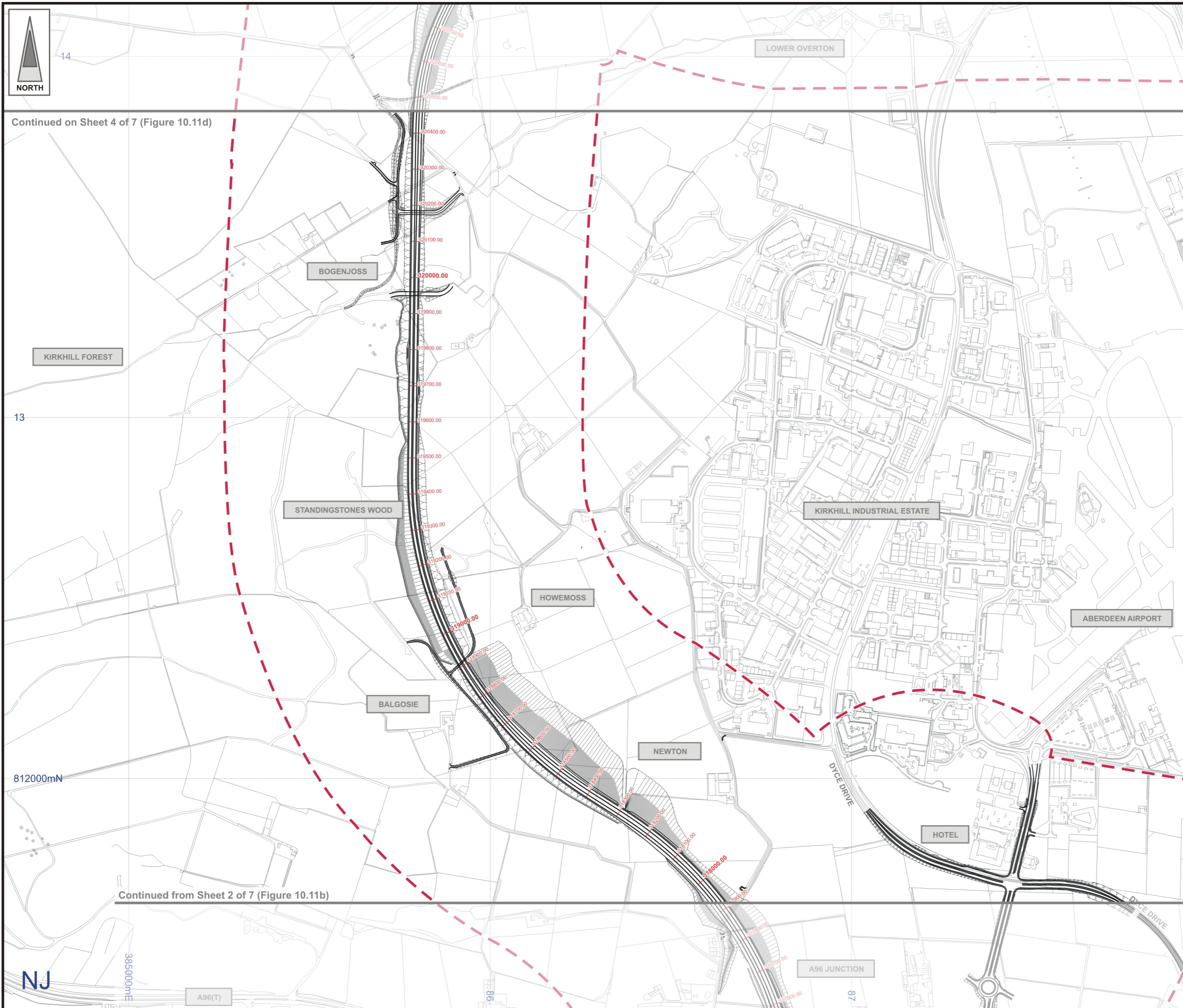
This drawing is not to be used in whole or part other than for the intended purpose and project as defined on this drawing. Refer to the contract for full terms and conditions. Maps produced by Jacobs UK Ltd. This map should NOT be rescaled. Copyright reserved.

FIGURE 10.11c



LEGEND

-  Proposed Route
(Engineering Profile 04/05/07)
-  Extent of Survey Area
-  Terrestrial Habitat Areas



Continued on Sheet 4 of 7 (Figure 10.11d)

Continued from Sheet 2 of 7 (Figure 10.11b)

Rev	Date	Purpose of Revision	Drwn	Chkd	Appd

JE JACOBS
 95 Bothwell Street, Glasgow, G2 7HX, UK
 Tel: 0141 204 2511 Fax: 0141 226 3109
 www.jacobsbabtie.com

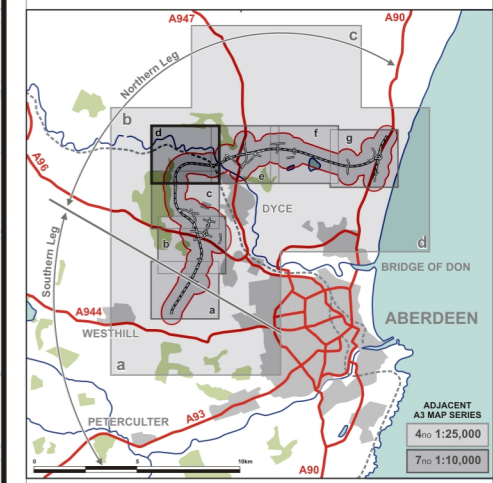
Client: **Aberdeen Western Peripheral Route**

Project: **Aberdeen Western Peripheral Route Environmental Statement, Part B - Northern Leg**

Title: **Terrestrial Invertebrate Habitat Areas Sheet 3 of 7**

Drawing Status	FINAL	Revisions	
JB No.	0010332	Date	July 2007
Figure No.	FIGURE 10.11c	Approved	SH
Scale	1:10,000	Checked	MG
Drawn	RB	signature	signature

FIGURE 10.11d

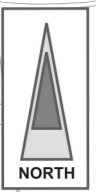
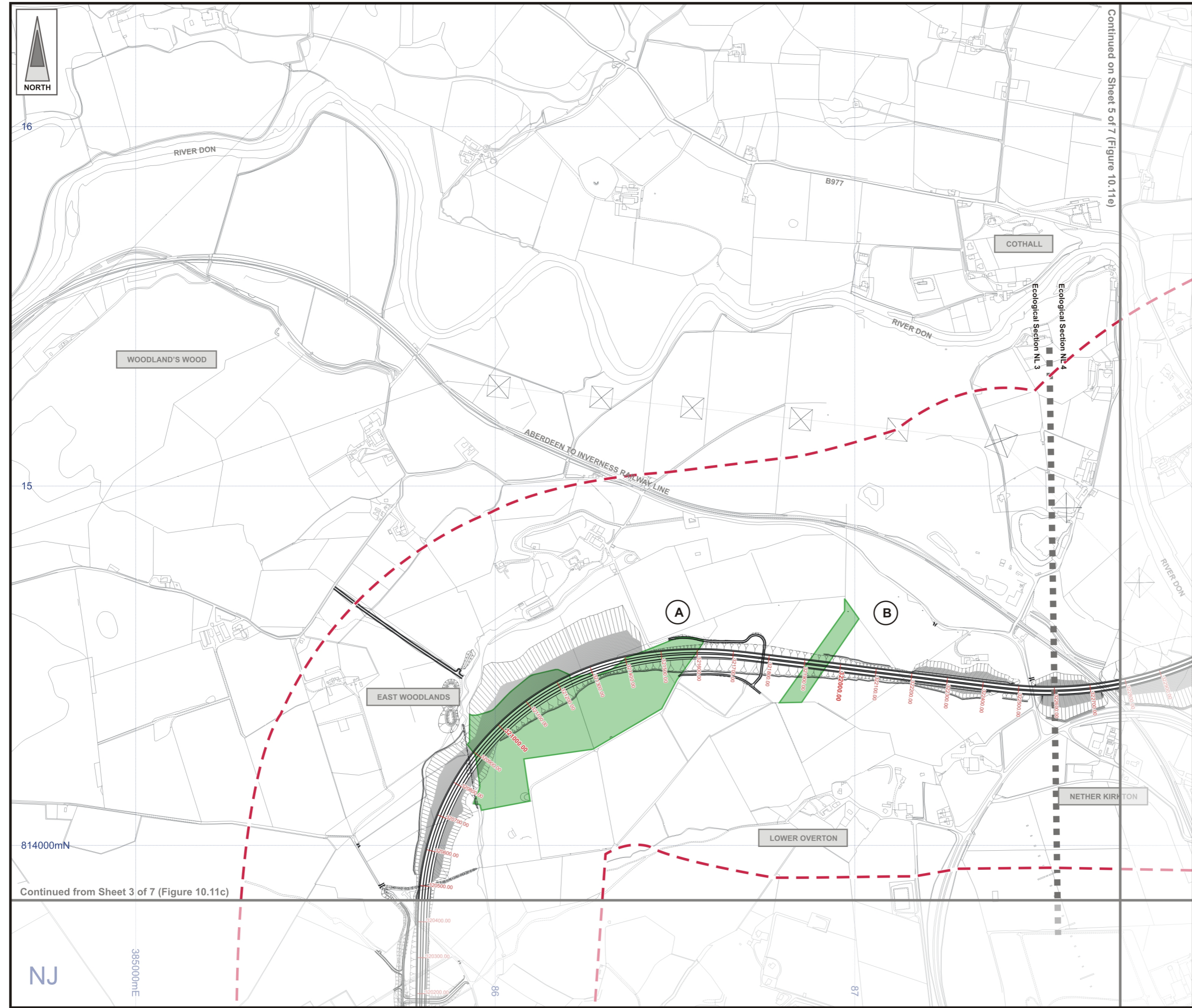


LEGEND

- Proposed Route
(Engineering Profile 04/05/07)
- Extent of Survey Area
- Terrestrial Habitat Areas

General Terrestrial Habitats

- (A)** Acid grassland and conifer plantation
- (B)** Broad-leaved plantation woodland



Continued on Sheet 5 of 7 (Figure 10.11e)

16

15

814000mN

Continued from Sheet 3 of 7 (Figure 10.11c)

NJ

385000mE

86

87



Based upon the Ordnance Survey mapping with the permission of Ordnance Survey on behalf of the controller of Her Majesty's Stationery Office © Crown Copyright 2006. Unauthorised reproduction infringes Crown Copyright and may lead to prosecution or civil proceedings. Scottish Executive Licence number: SE100020540 (2007)

Rev	Date	Purpose of Revision	Drwn	Chkd	Appd

JE JACOBS
 95 Bothwell Street, Glasgow, G2 7HX, UK
 Tel: 0141 204 2511 Fax: 0141 226 3109
 www.jacobsbabtie.com

Client: **Aberdeen Western Peripheral Route**

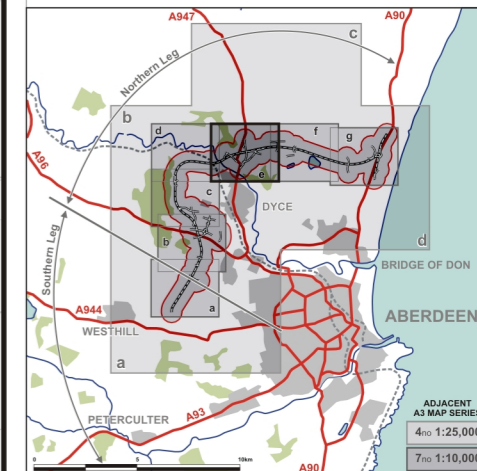
Project: **Aberdeen Western Peripheral Route Environmental Statement, Part B - Northern Leg**

Title: **Terrestrial Invertebrate Habitat Areas Sheet 4 of 7**

Drawing Status	FINAL	Revisions	
JB No.	0010332	Date	July 2007
Figure No.	FIGURE 10.11d	Drawn	RB
Scale	1:10,000	Checked	MG
		Approved	SH

This drawing is not to be used in whole or part other than for the intended purpose and project as defined on this drawing. Refer to the contract for full terms and conditions. Maps produced by Jacobs UK Ltd. This map should NOT be rescaled. Copyright reserved.

FIGURE 10.11e



LEGEND

- Proposed Route
(Engineering Profile 04/05/07)
- Extent of Survey Area
- Terrestrial Habitat Areas

Specific Terrestrial Habitats

- Goval Wood

General Terrestrial Habitats

- Improved and semi-improved neutral grassland
- Mixed plantation woodland
- Broad-leaved woodland, deadwood, wet heath/acid grassland mosaic

Rev	Date	Purpose of Revision	Drwn	Chkd	Appd

JE JACOBS
 95 Bothwell Street, Glasgow, G2 7HX, UK
 Tel: 0141 204 2511 Fax: 0141 226 3109
 www.jacobsbabtie.com

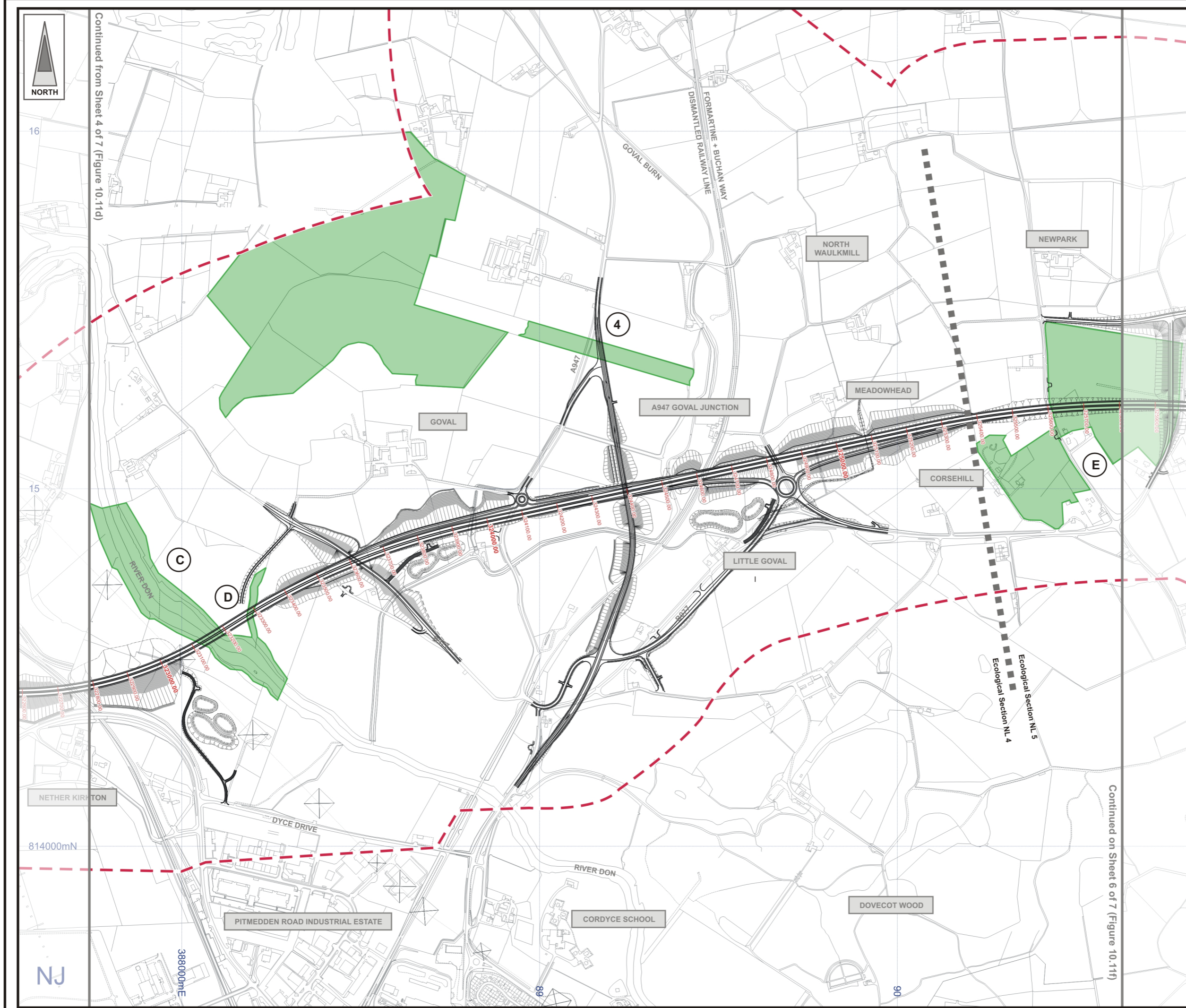
Client: **Aberdeen Western Peripheral Route**

Project: **Aberdeen Western Peripheral Route
 Environmental Statement, Part B - Northern Leg**

Title: **Terrestrial Invertebrate Habitat
 Areas
 Sheet 5 of 7**

Drawing Status	FINAL	Revisions	
JB No.	0010332	Date	July 2007
Figure No.	FIGURE 10.11e	Approved	SH
Scale	1:10,000	Checked	MG
Drawn	RB	signature	signature

This drawing is not to be used in whole or part other than for the intended purpose and project as defined on this drawing. Refer to the contract for full terms and conditions. Maps produced by Jacobs UK Ltd. This map should NOT be rescaled. Copyright reserved.

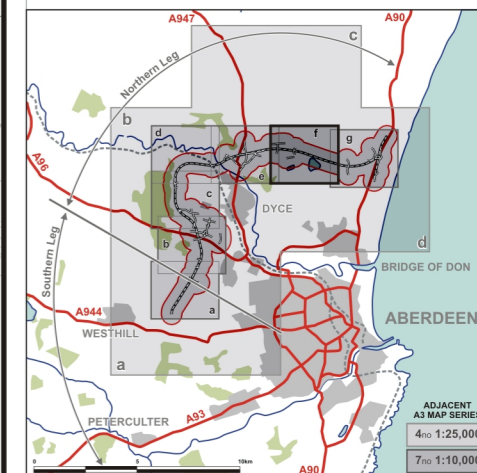
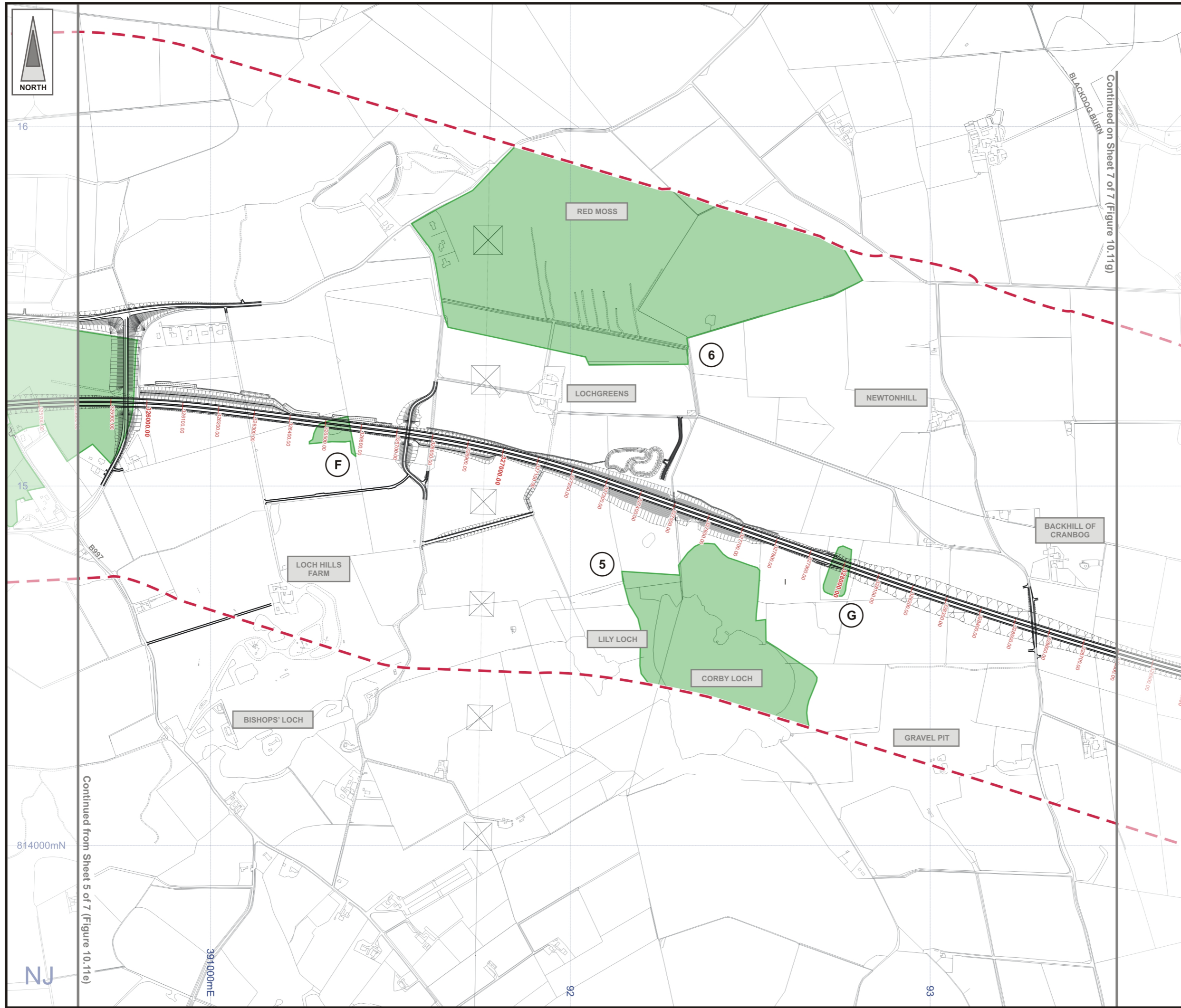


Continued from Sheet 4 of 7 (Figure 10.11d)

Continued on Sheet 6 of 7 (Figure 10.11f)

Based upon the Ordnance Survey mapping with the permission of Ordnance Survey on behalf of the controller of Her Majesty's Stationery Office © Crown Copyright 2006. Unauthorised reproduction infringes Crown Copyright and may lead to prosecution or civil proceedings. Scottish Executive Licence number: SE100020540 (2007)

FIGURE 10.11f



- LEGEND**
- Proposed Route (Engineering Profile 04/05/07)
 - Extent of Survey Area
 - Terrestrial Habitat Areas
- Specific Terrestrial Habitats**
- 5 Corby Loch
 - 6 Red Moss
- General Terrestrial Habitats**
- F Marshy grassland
 - G Dense scrub

Rev	Date	Purpose of Revision	Drwn	Chkd	Appd

JE JACOBS
 95 Bothwell Street, Glasgow, G2 7HX, UK
 Tel: 0141 204 2511 Fax: 0141 226 3109
 www.jacobsbabtie.com

Client: **Aberdeen Western Peripheral Route**

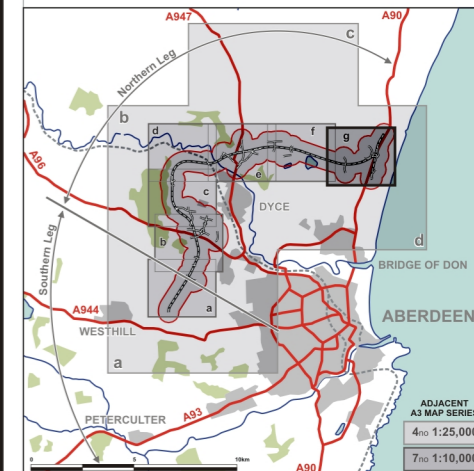
Project: **Aberdeen Western Peripheral Route Environmental Statement, Part B - Northern Leg**

Title: **Terrestrial Invertebrate Habitat Areas Sheet 6 of 7**

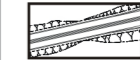


Drawing Status	FINAL	Revisions	
JB No.	0010332	Date	July 2007
Figure No.	FIGURE 10.11f	Approved	SH
Scale	1:10,000	Checked	MG
Drawn	RB	signature	

Based upon the Ordnance Survey mapping with the permission of Ordnance Survey on behalf of the controller of Her Majesty's Stationery Office © Crown Copyright 2006. Unauthorised reproduction infringes Crown Copyright and may lead to prosecution or civil proceedings. Scottish Executive Licence number: Se100020540 (2007)

FIGURE 10.11g



LEGEND

-  Proposed Route
(Engineering Profile 04/05/07)
-  Extent of Survey Area
-  Terrestrial Habitat Areas



Continued from Sheet 6 of 7 (Figure 10.11f)

814000mN

B999 OVERBRIDGE

CRANFIELD

BLACKDOG INDUSTRIAL ESTATE OVERBRIDGE

FIFE HILL

BLACKDOG BURN

NEW BLACKDOG ESTATE

HAREHILL

A90 NORTH JUNCTION

SEAVIEW CARAVAN PARK

A90

TARBOTHILL FARM

394000mE

1km

2km

NJ

Based upon the Ordnance Survey mapping with the permission of Ordnance Survey on behalf of the controller of Her Majesty's Stationery Office © Crown Copyright 2006. Unauthorised reproduction infringes Crown Copyright and may lead to prosecution or civil proceedings. Scottish Executive Licence number: SE100020540 (2007)

Rev	Date	Purpose of Revision	Drwn	Chkd	Appd

JE JACOBS
 95 Bothwell Street, Glasgow, G2 7HX, UK
 Tel: 0141 204 2511 Fax: 0141 226 3109
 www.jacobsabtie.com

Client **Aberdeen Western Peripheral Route**

Project **Aberdeen Western Peripheral Route Environmental Statement, Part B - Northern Leg**

Title **Terrestrial Invertebrate Habitat Areas Sheet 7 of 7**

Drawing Status	FINAL	Revisions	
JB No.	0010332	Date	July 2007
Figure No.	FIGURE 10.11g	Approved	SH
Scale	1:10,000	Checked	MG
Drawn	RB	signature	

This drawing is not to be used in whole or part other than for the intended purpose and project as defined on this drawing. Refer to the contract for full terms and conditions. Maps produced by Jacobs UK Ltd. This map should NOT be rescaled. Copyright reserved.