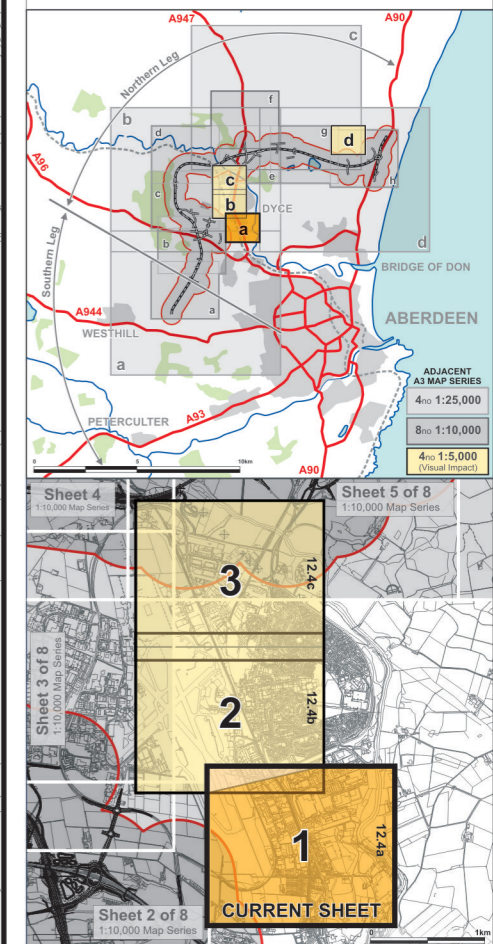


FIGURE 12.4a



**LEGEND**

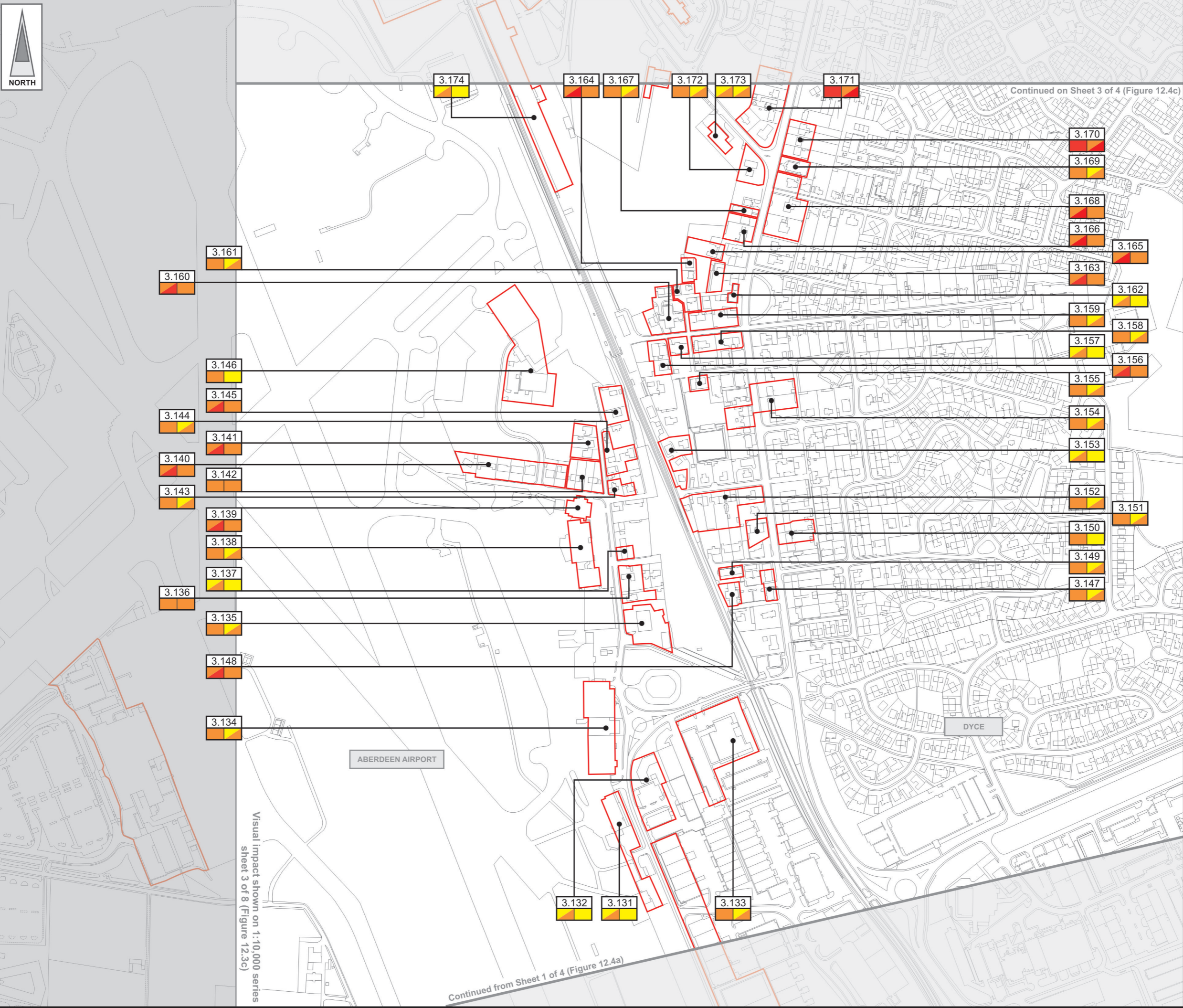
- Proposed Route  
(Engineering Profile 04/05/07)
- Visual Receptors
- |   |
|---|
| a |
| b |
| c |

 a) Receptor Number  
 b) Impact Winter Year of Opening  
 c) Impact Summer 15 Years after Opening
- Severe Adverse Impact
- Substantial Adverse Impact
- Moderate Adverse Impact
- Slight Adverse Impact
- Negligible Impact
- Slight Beneficial Impact

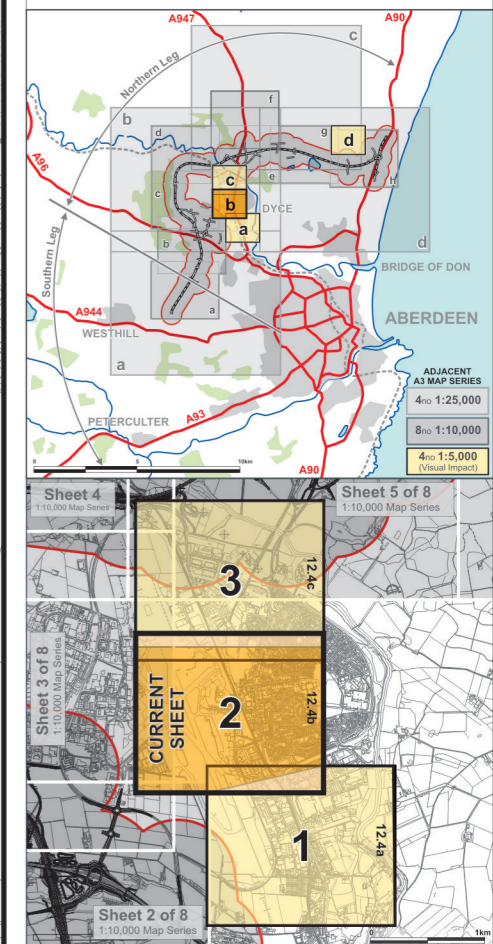
**JE JACOBS**  
 95 Bothwell Street, Glasgow, G2 7HX, UK  
 Tel: 0141 204 2511 Fax: 0141 226 3109  
 www.jacobsbatle.com

Client			
Project	<b>Aberdeen Western Peripheral Route</b> Environmental Statement, Part B - Northern Leg		
Title	Visual Impact on Buildings - Urban Areas Sheet 1 of 4		
Drawing Status	FINAL		
JB No.	0010332		
Figure No.	<b>FIGURE 12.4a</b>	Revisions	
Scale	1:5,000	Date	July 2007
Drawn	KA/DB	Checked	JT
		Approved	SH

This map is based on Ordnance Survey material with the permission of Ordnance Survey on behalf of the controller of Her Majesty's Stationery Office © Crown copyright. Unauthorised reproduction infringes Crown copyright and may lead to prosecution or civil proceedings. Aberdeen City Council, 100023401 (2007).



**FIGURE 12.4b**



**LEGEND**

- Proposed Route  
(Engineering Profile 04/05/07)
- Visual Receptors
- |   |
|---|
| a |
| b |
| c |

 a) Receptor Number  
b) Impact Winter Year of Opening  
c) Impact Summer 15 Years after Opening
- Severe Adverse Impact
- Substantial Adverse Impact
- Moderate Adverse Impact
- Slight Adverse Impact
- Negligible Impact
- Slight Beneficial Impact

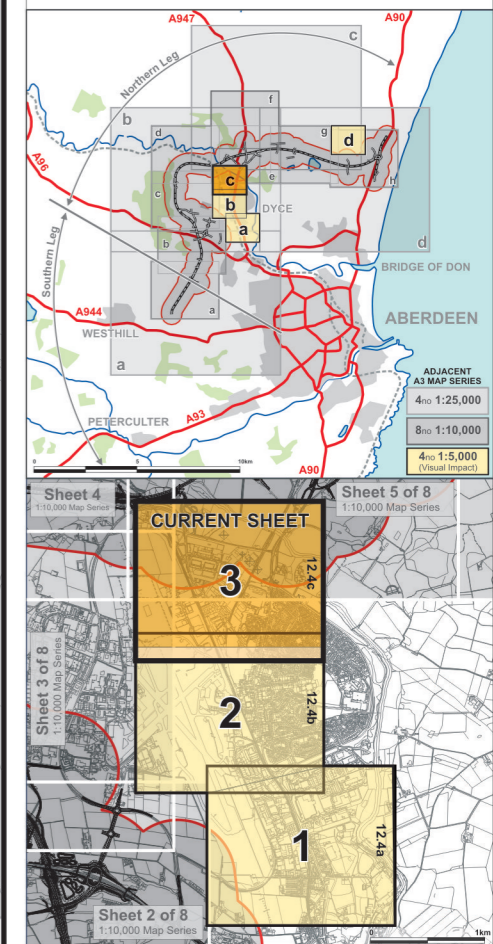
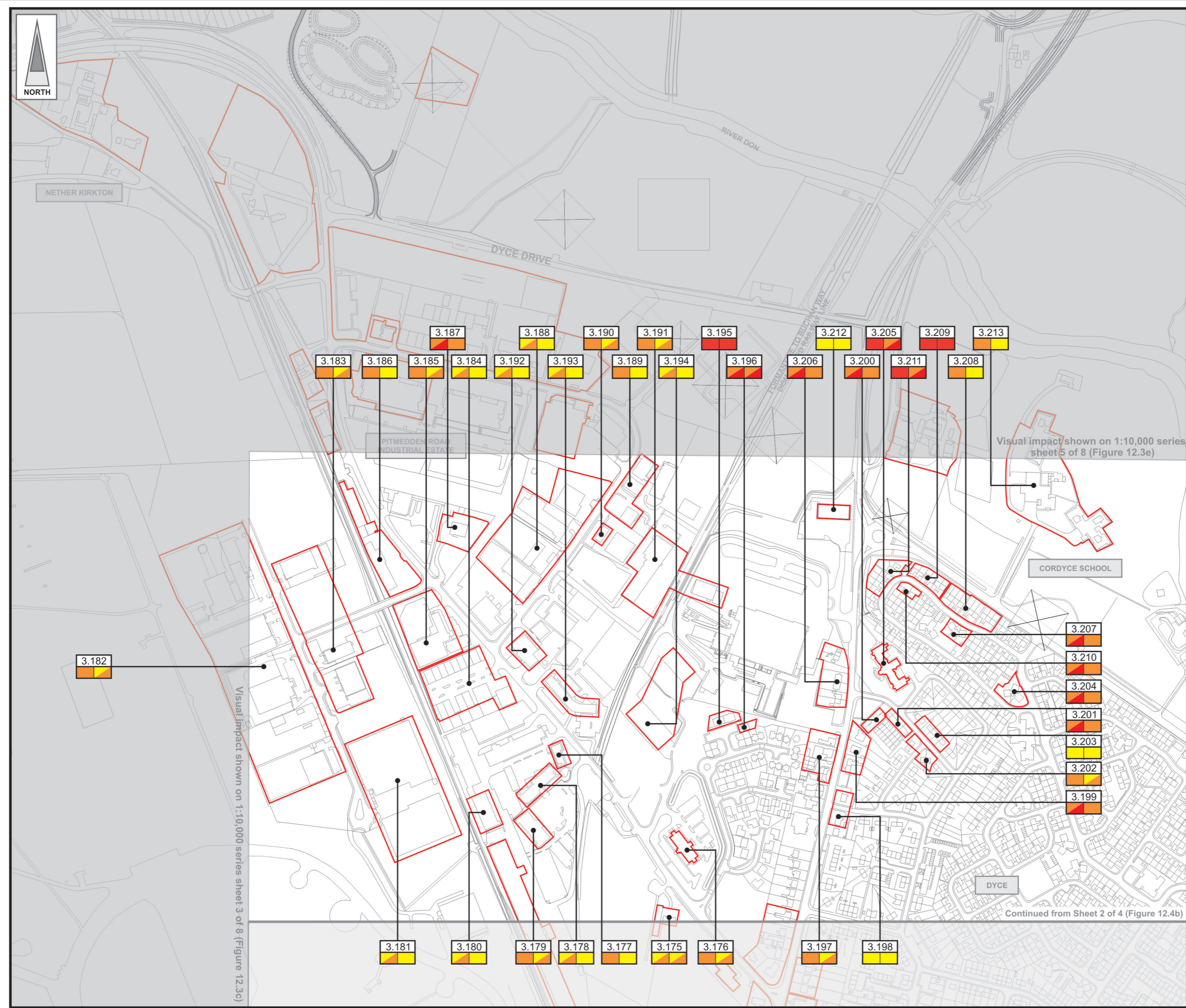
**JE JACOBS**  
95 Bothwell Street, Glasgow, G2 7HX, UK  
Tel: 0141 204 2511 Fax: 0141 226 3109  
www.jacobsbabtie.com

Client	Aberdeen Western Peripheral Route		
Project	Aberdeen Western Peripheral Route Environmental Statement, Part B - Northern Leg		
Title	Visual Impact on Buildings - Urban Areas Sheet 2 of 4		
Drawing Status	FINAL	Revisions	
JB No.	0010332	Drawn	Checked
Figure No.	FIGURE 12.4b	Approved	SH
Scale	1:5,000	Date	July 2007
Drawn	KA/DB	Checked	JT
Signature		Signature	

This drawing is not to be used in whole or part other than for the intended purpose and project as defined on this drawing. Refer to the contract for full terms and conditions. Maps produced by Jacobs UK Ltd. This map should NOT be rescaled. Copyright reserved.

This map is based on Ordnance Survey material with the permission of Ordnance Survey on behalf of the controller of Her Majesty's Stationery Office © Crown copyright. Unauthorised reproduction infringes Crown copyright and may lead to prosecution or civil proceedings. Aberdeen City Council, 100023401 (2007).

**FIGURE 12.4c**



**LEGEND**

- Proposed Route  
(Engineering Profile 04/05/07)
- Visual Receptors
- |   |
|---|
| a |
| b |
| c |

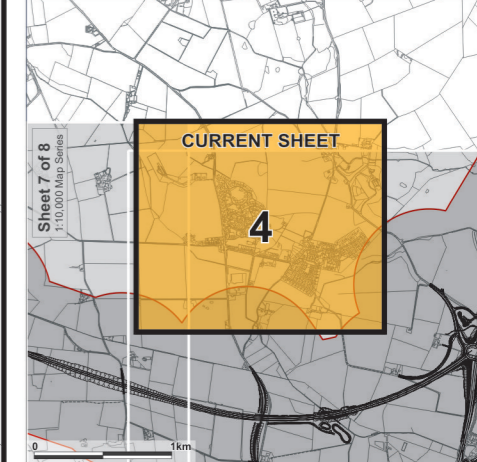
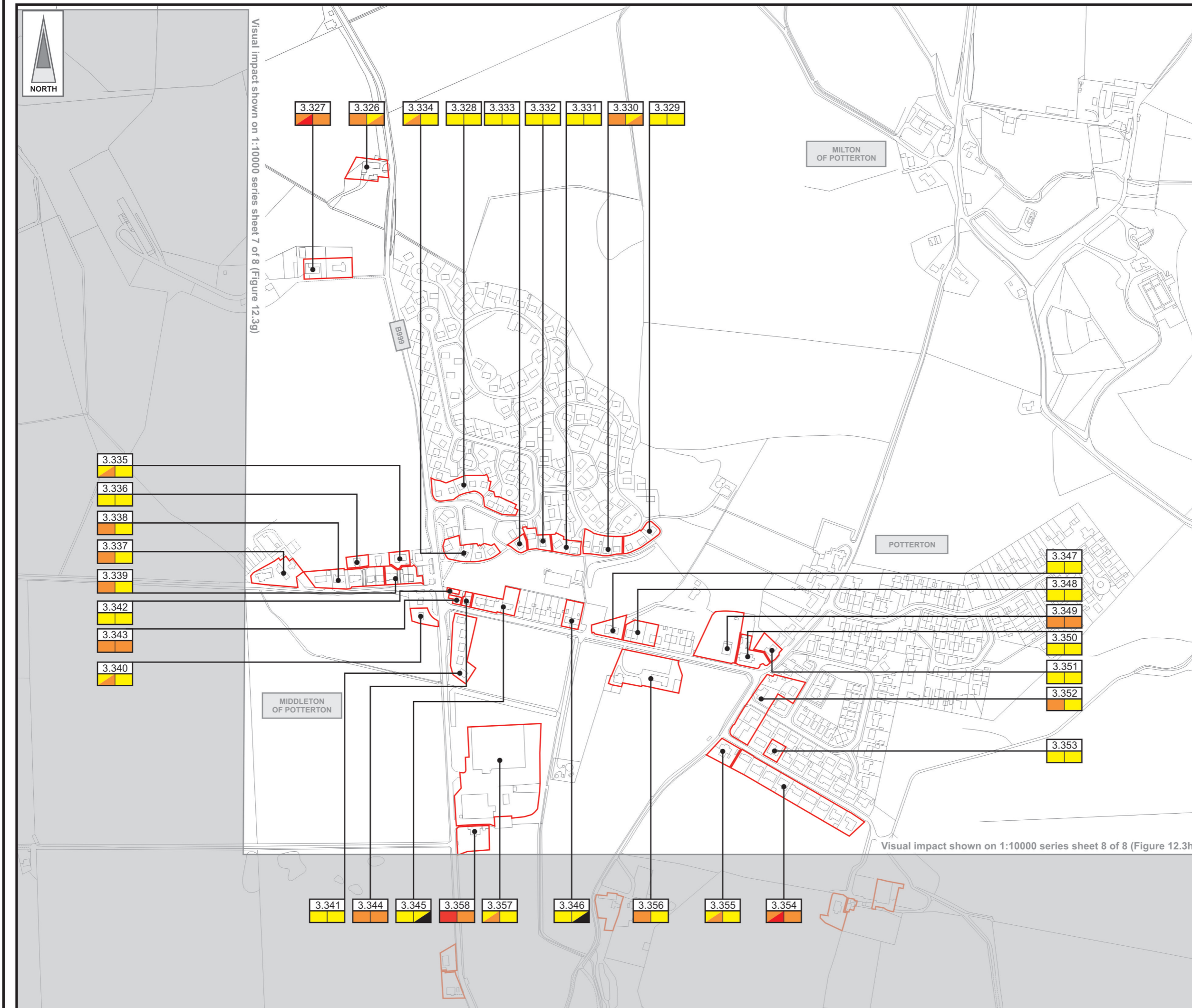
 a) Receptor Number  
b) Impact Winter Year of Opening  
c) Impact Summer 15 Years after Opening
- Severe Adverse Impact
- Substantial Adverse Impact
- Moderate Adverse Impact
- Slight Adverse Impact
- Negligible Impact
- Slight Beneficial Impact

**JE JACOBS**  
 95 Bothwell Street, Glasgow, G2 7HX, UK  
 Tel: 0141 204 2511 Fax: 0141 226 3109  
 www.jacobsbabtie.com

Client			
Project	<b>Aberdeen Western Peripheral Route</b> Environmental Statement, Part B - Northern Leg		
Title	Visual Impact on Buildings - Urban Areas Sheet 3 of 4		
Drawing Status	FINAL		
JB No.	0010332		
Figure No.	<b>FIGURE 12.4c</b>	Revisions	
Scale	1:5,000	Date	July 2007
Drawn	KA/DB	Checked	JT
		Approved	SH

This map is based on Ordnance Survey material with the permission of Ordnance Survey on behalf of the controller of Her Majesty's Stationery Office © Crown copyright. Unauthorised reproduction infringes Crown copyright and may lead to prosecution or civil proceedings. Aberdeen City Council, 100023401 (2007).

FIGURE 12.4d



LEGEND

- Proposed Route  
(Engineering Profile 04/05/07)
- Visual Receptors
- |   |
|---|
| a |
| b |
| c |

  - a) Receptor Number
  - b) Impact Winter Year of Opening
  - c) Impact Summer 15 Years after Opening
- Severe Adverse Impact
- Substantial Adverse Impact
- Moderate Adverse Impact
- Slight Adverse Impact
- Negligible Impact
- Slight Beneficial Impact

Note  
Building footprints for Receptor No. 3.341 (new housing in Potterton) are indicative

**JE JACOBS**  
95 Bothwell Street, Glasgow, G2 7HX, UK  
Tel: 0141 204 2511 Fax: 0141 226 3109  
www.jacobsbabtie.com

Client			
Project	<b>Aberdeen Western Peripheral Route</b> Environmental Statement, Part B - Northern Leg		
Title	Visual Impact on Buildings - Urban Areas Sheet 4 of 4		
Drawing Status	FINAL	Revisions	
JB No.	0010332		
Figure No.	<b>FIGURE 12.4d</b>		
Scale	1:5,000	Date	July 2007
Drawn	KA/DB	Checked	JT
		Approved	SH

This map is based on Ordnance Survey material with the permission of Ordnance Survey on behalf of the controller of Her Majesty's Stationery Office © Crown copyright. Unauthorised reproduction infringes Crown copyright and may lead to prosecution or civil proceedings. Aberdeen City Council, 100023401 (2007).