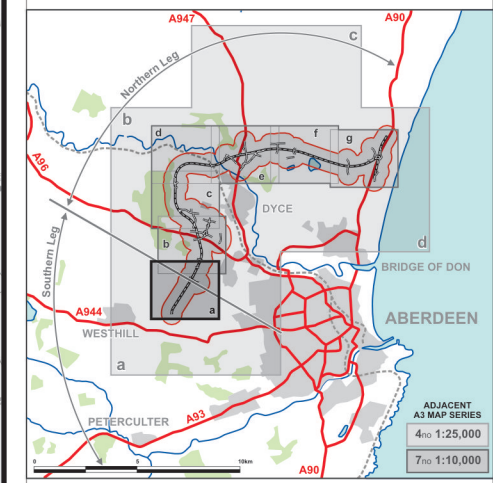
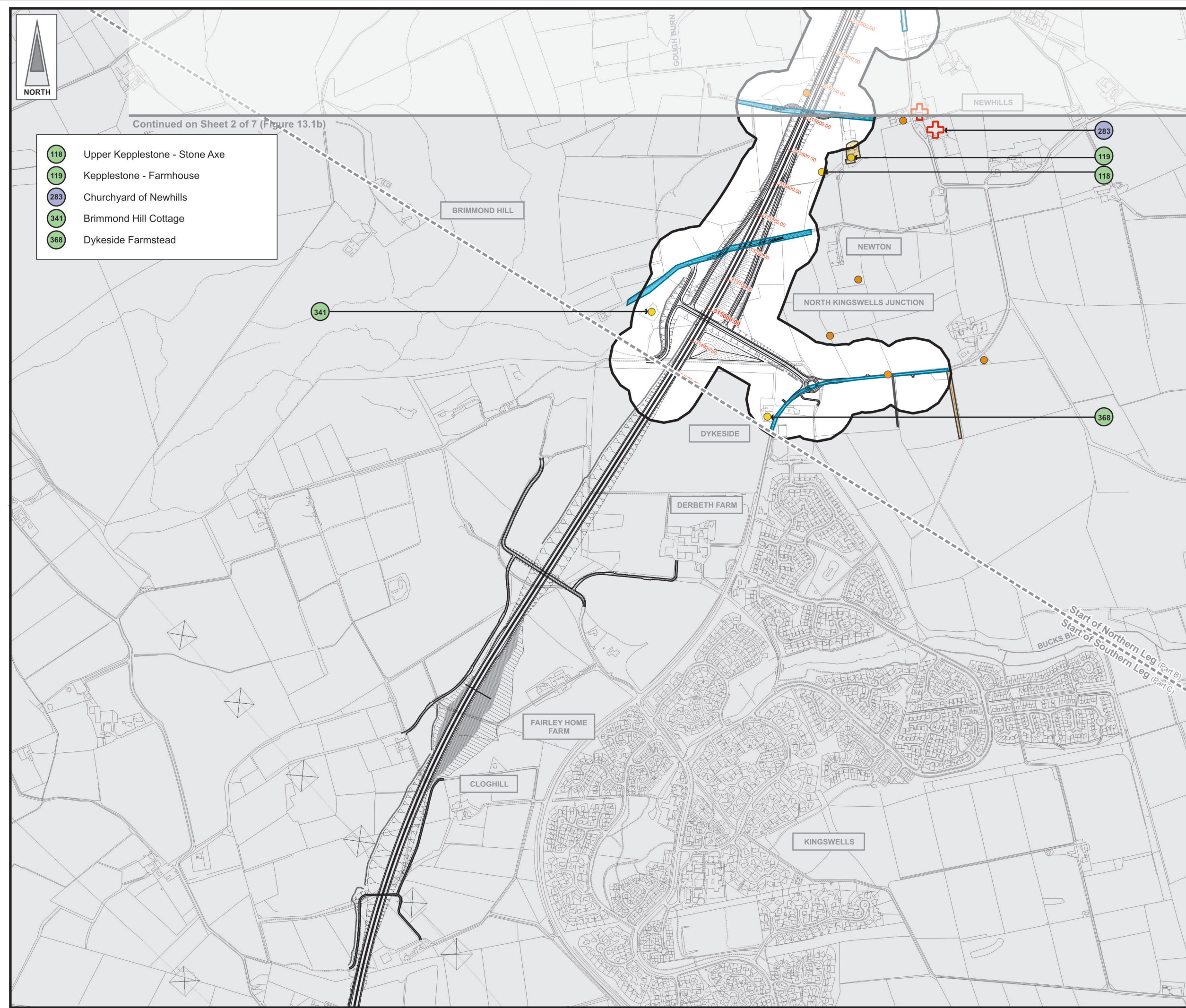


FIGURE 13.1a



- 118 Upper Kepplestone - Stone Axe
- 119 Kepplestone - Farmhouse
- 283 Churchyard of Newhills
- 341 Brimmond Hill Cottage
- 368 Dykeside Farmstead

**LEGEND**

- Proposed Route  
(Engineering Profile 04/05/07)
- Archaeological Site Number  
Value / Importance  
See Adjacent List for Details
- National
- Regional
- Local
- Less Than Local
- Unknown
- Minimum Study Area  
100m from centre of Proposed Route
- Study Area
- Known Archaeological Sites
- New Archaeological Sites
- Archaeologically Sterile
- Scheduled Ancient Monuments
- Listed Buildings
- Scheduling Under Consideration

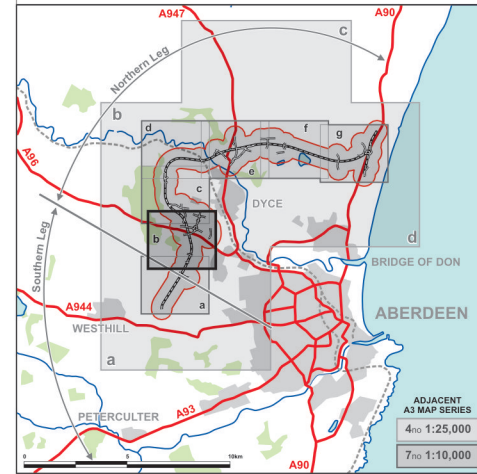
**JE JACOBS**  
 95 Bothwell Street, Glasgow, G2 7HX, UK  
 Tel: 0141 204 2511 Fax: 0141 226 3109  
 www.jacobsbabtie.com

Client			
Project	Aberdeen Western Peripheral Route Environmental Statement, Part B - Northern Leg		
Title	Cultural Heritage Sheet 1 of 7		
Drawing Status	FINAL		
JB No.	0010332		
Figure No.	FIGURE 13.1a	Revisions	
Scale	1:10,000	Date	July 2007
Drawn	RB	Checked	JD/AR
		Approved	SH

Based upon the Ordnance Survey mapping with the permission of Ordnance Survey on behalf of the Controller of Her Majesty's Stationery Office © Crown Copyright 2003. Unauthorised reproduction infringes Crown Copyright and may lead to prosecution or civil proceedings. Scottish Executive Licence number: SE100020540 (2007).



FIGURE 13.1b



LEGEND

- Proposed Route  
(Engineering Profile 04/05/07)
- Archaeological Site Number  
Value / Importance
- National
- Regional
- Local
- Less Than Local
- Unknown
- Minimum Study Area  
100m from centre of Proposed Route
- Study Area
- Known Archaeological Sites
- New Archaeological Sites
- Archaeologically Sterile
- Scheduled Ancient Monuments
- Listed Buildings
- Scheduling Under Consideration

**JE JACOBS**

95 Bothwell Street, Glasgow, G2 7HX, UK  
Tel: 0141 204 2511 Fax: 0141 226 3109  
www.jacobsbabtie.com

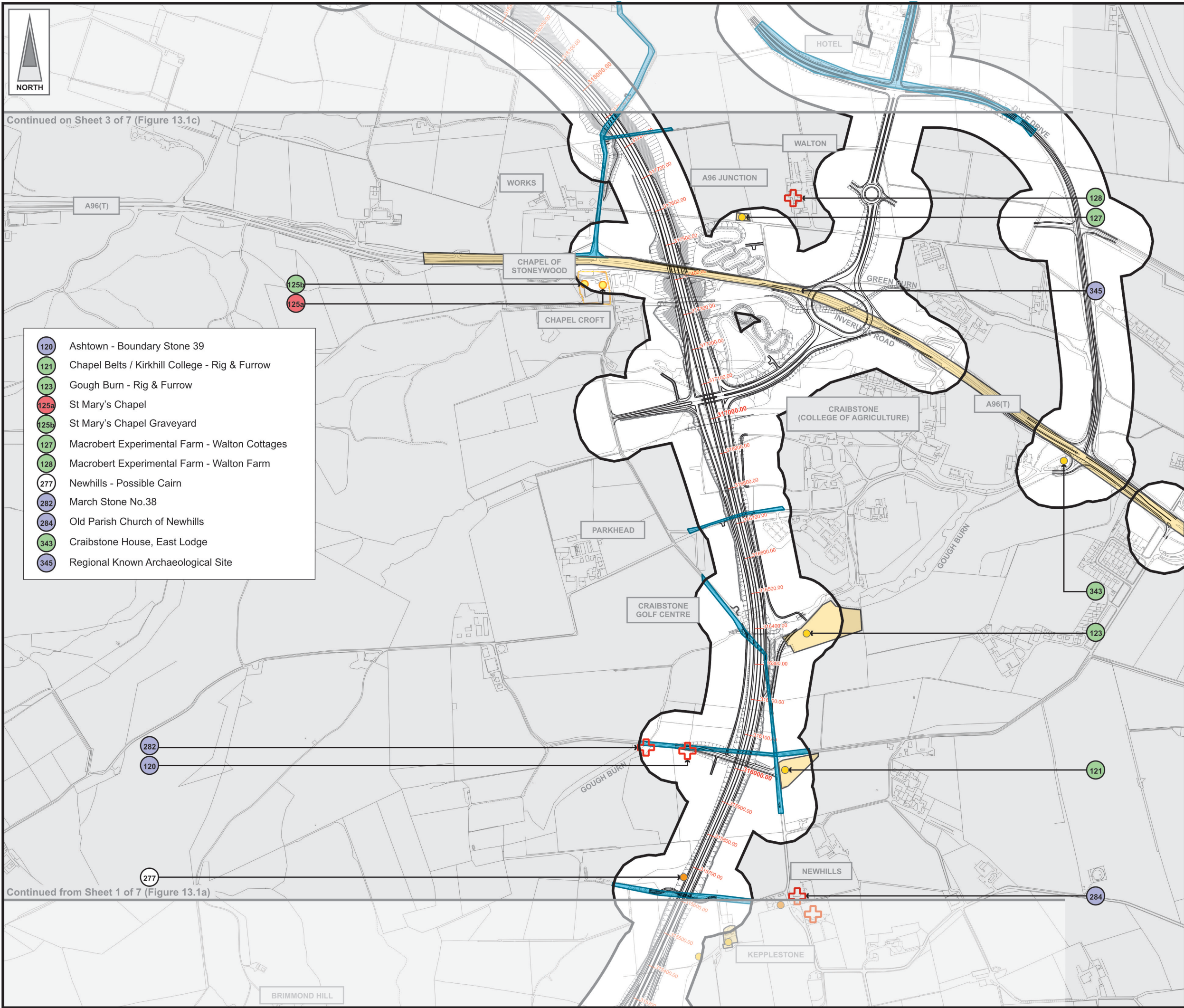
Client **Aberdeen Western Peripheral Route**

Project **Aberdeen Western Peripheral Route**  
Environmental Statement, Part B - Northern Leg

Title **Cultural Heritage**  
Sheet 2 of 7

Drawing Status	FINAL	Revisions	
JB No.	0010332	Date	July 2007
Figure No.	FIGURE 13.1b	Checked	JD/AR
Scale	1:10,000	Approved	SH
Drawn	RB	signature	signature

This drawing is not to be used in whole or part other than for the intended purpose and project as defined on this drawing. Refer to the contract for full terms and conditions. Maps produced by Jacobs UK Ltd. This map should NOT be rescaled. Copyright reserved.



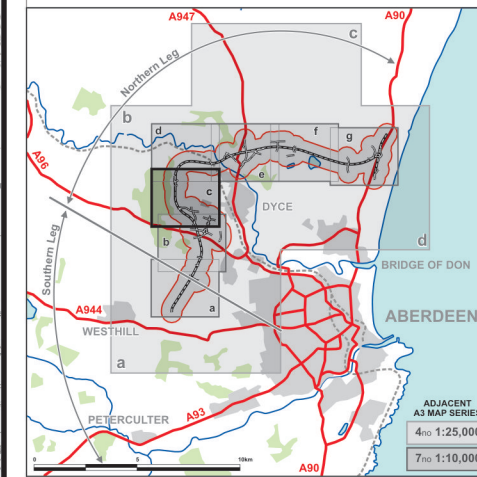
Continued on Sheet 3 of 7 (Figure 13.1c)

Continued from Sheet 1 of 7 (Figure 13.1a)

- Ashtown - Boundary Stone 39
- Chapel Belts / Kirkhill College - Rig & Furrow
- Gough Burn - Rig & Furrow
- St Mary's Chapel
- St Mary's Chapel Graveyard
- Macrobert Experimental Farm - Walton Cottages
- Macrobert Experimental Farm - Walton Farm
- Newhills - Possible Cairn
- March Stone No.38
- Old Parish Church of Newhills
- Craibstone House, East Lodge
- Regional Known Archaeological Site



FIGURE 13.1c



LEGEND

- Proposed Route  
(Engineering Profile 04/05/06)
- Archaeological Site Number  
Value / Importance
  - National
  - Regional
  - Local
  - Less Than Local
  - Unknown
- Minimum Study Area  
100m from centre of Proposed Route
- Study Area
- Known Archaeological Sites
- New Archaeological Sites
- Archaeologically Sterile
- Scheduled Ancient Monuments
- Listed Buildings
- Scheduling Under Consideration

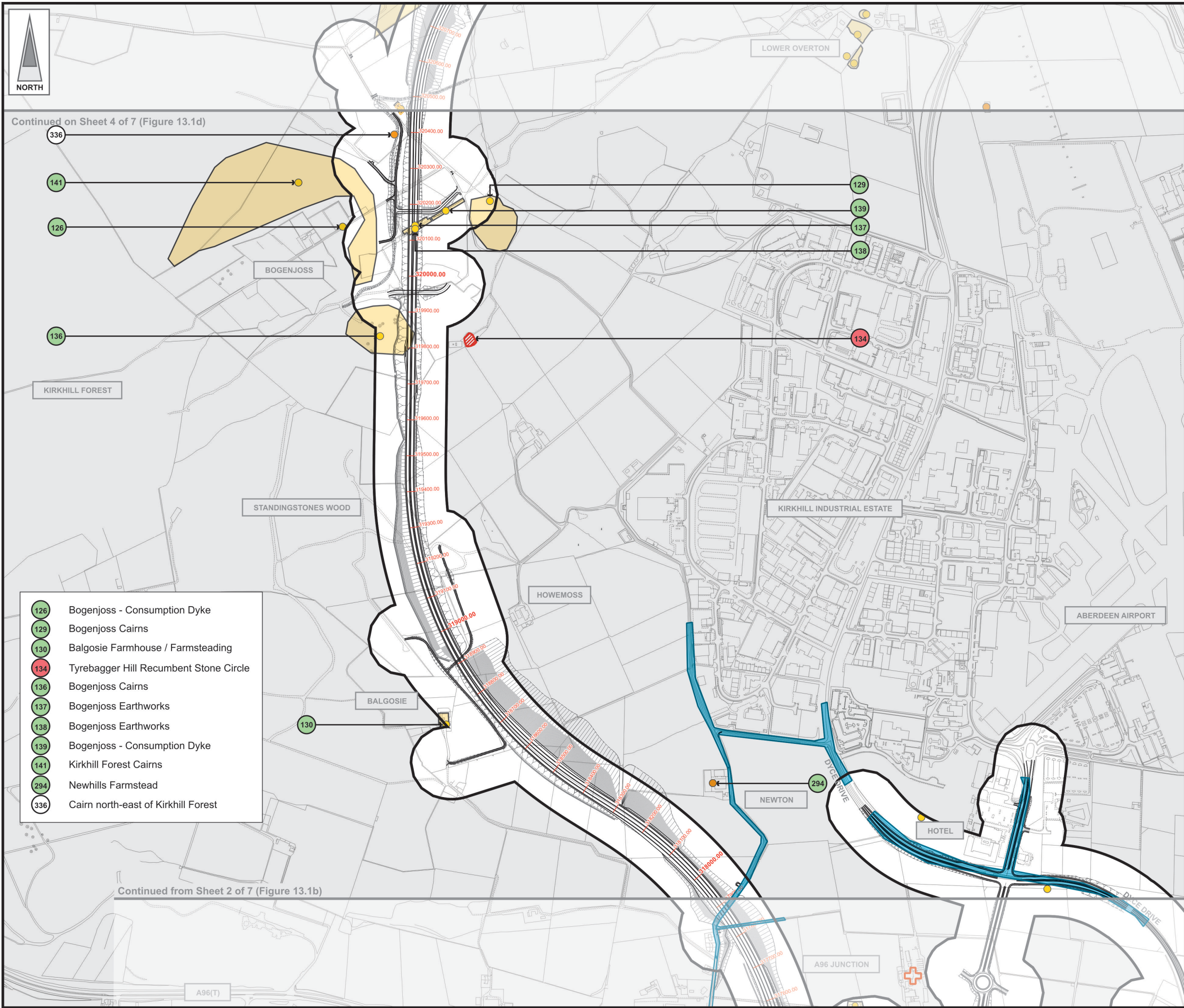
**JE JACOBS**  
 95 Bothwell Street, Glasgow, G2 7HX, UK  
 Tel: 0141 204 2511 Fax: 0141 226 3109  
 www.jacobsabtie.com

Client: **Aberdeen Western Peripheral Route**

Project: **Aberdeen Western Peripheral Route**  
 Environmental Statement, Part B - Northern Leg

Title: **Cultural Heritage**  
 Sheet 3 of 7

Drawing Status	FINAL	Revisions	
JB No.	0010332	Date	July 2007
Figure No.	FIGURE 13.1c	Checked	JD/AR
Scale	1:10,000	Approved	SH
Drawn	RB	signature	signature



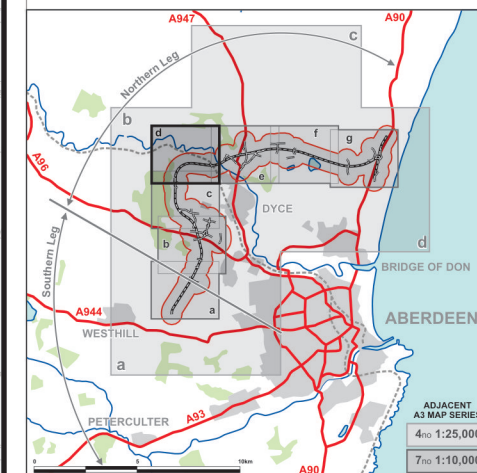
Continued on Sheet 4 of 7 (Figure 13.1d)

Continued from Sheet 2 of 7 (Figure 13.1b)

- Bogenjoss - Consumption Dyke
- Bogenjoss Cairns
- Balgossie Farmhouse / Farmsteading
- Tyrebagger Hill Recumbent Stone Circle
- Bogenjoss Cairns
- Bogenjoss Earthworks
- Bogenjoss Earthworks
- Bogenjoss - Consumption Dyke
- Kirkhill Forest Cairns
- Newhills Farmstead
- Cairn north-east of Kirkhill Forest



FIGURE 13.1d



LEGEND

- Proposed Route  
(Engineering Profile 04/05/07)
- Archaeological Site Number  
Value / Importance  
See Adjacent List for Details
- National
- Regional
- Local
- Less Than Local
- Unknown
- Minimum Study Area  
100m from centre of Proposed Route
- Study Area
- Known Archaeological Sites
- New Archaeological Sites
- Archaeologically Sterile
- Scheduled Ancient Monuments
- Listed Buildings
- Scheduling Under Consideration

**JE JACOBS**  
 95 Bothwell Street, Glasgow, G2 7HX, UK  
 Tel: 0141 204 2511 Fax: 0141 226 3109  
 www.jacobsabtie.com

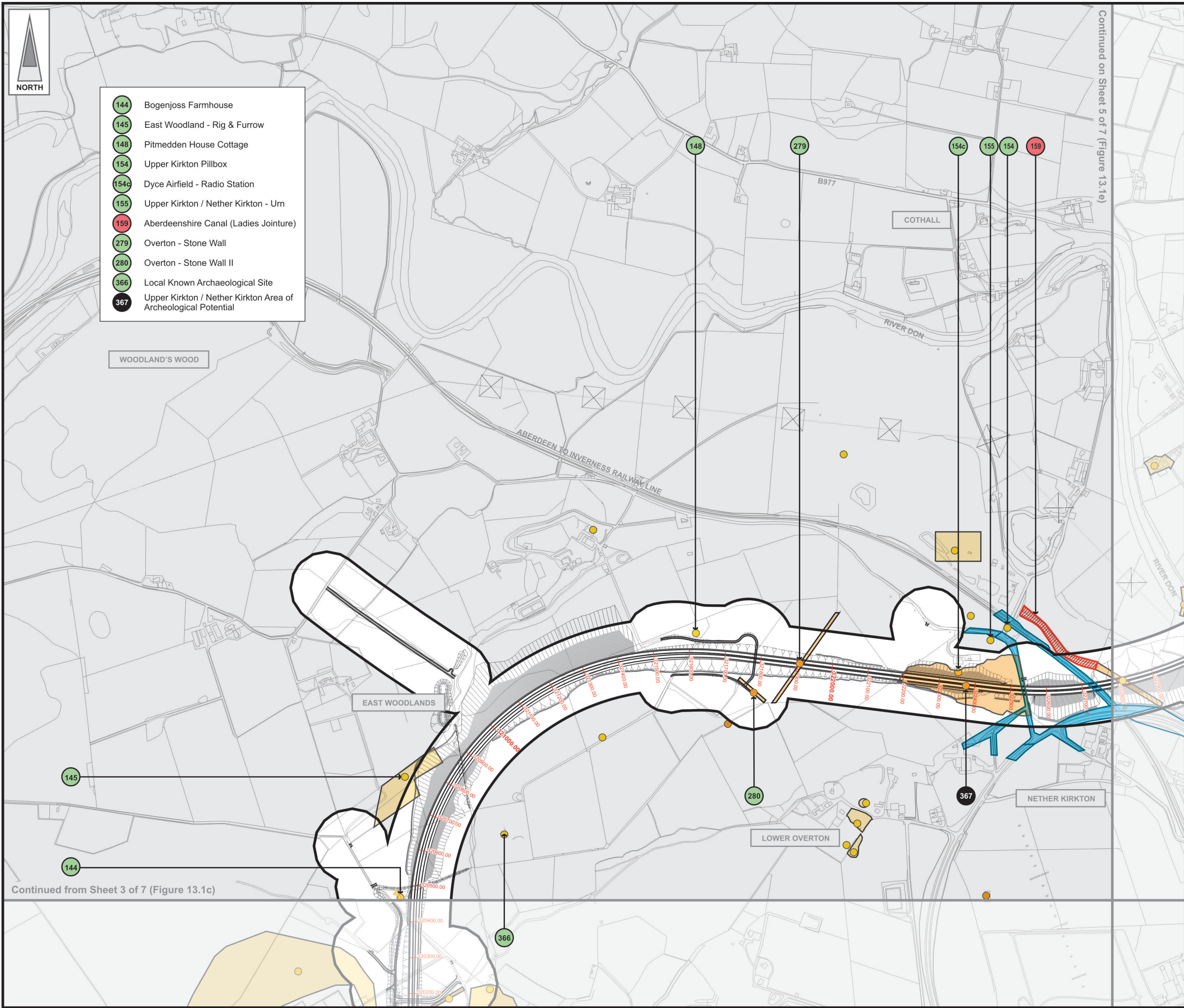
Client **Aberdeen Western Peripheral Route**

Project **Aberdeen Western Peripheral Route**  
 Environmental Statement, Part B - Northern Leg

Title **Cultural Heritage**  
 Sheet 4 of 7

Drawing Status	FINAL	Revisions	
JB No.	0010332	Date	July 2007
Figure No.	FIGURE 13.1d	Checked	JD/AR
Scale	1:10,000	Approved	SH
Drawn	RB	signature	signature

This drawing is not to be used in whole or part other than for the intended purpose and project as defined on this drawing. Refer to the contract for full terms and conditions. Maps produced by Jacobs UK Ltd. This map should NOT be rescaled. Copyright reserved.



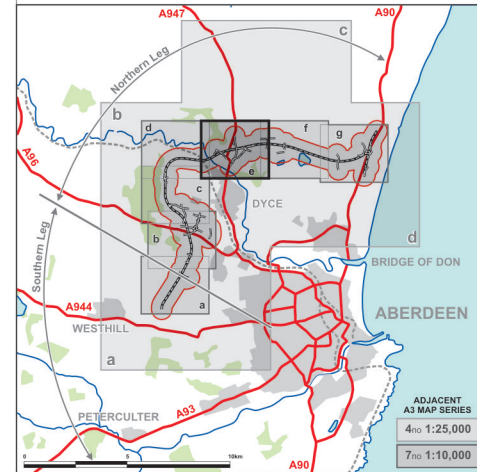
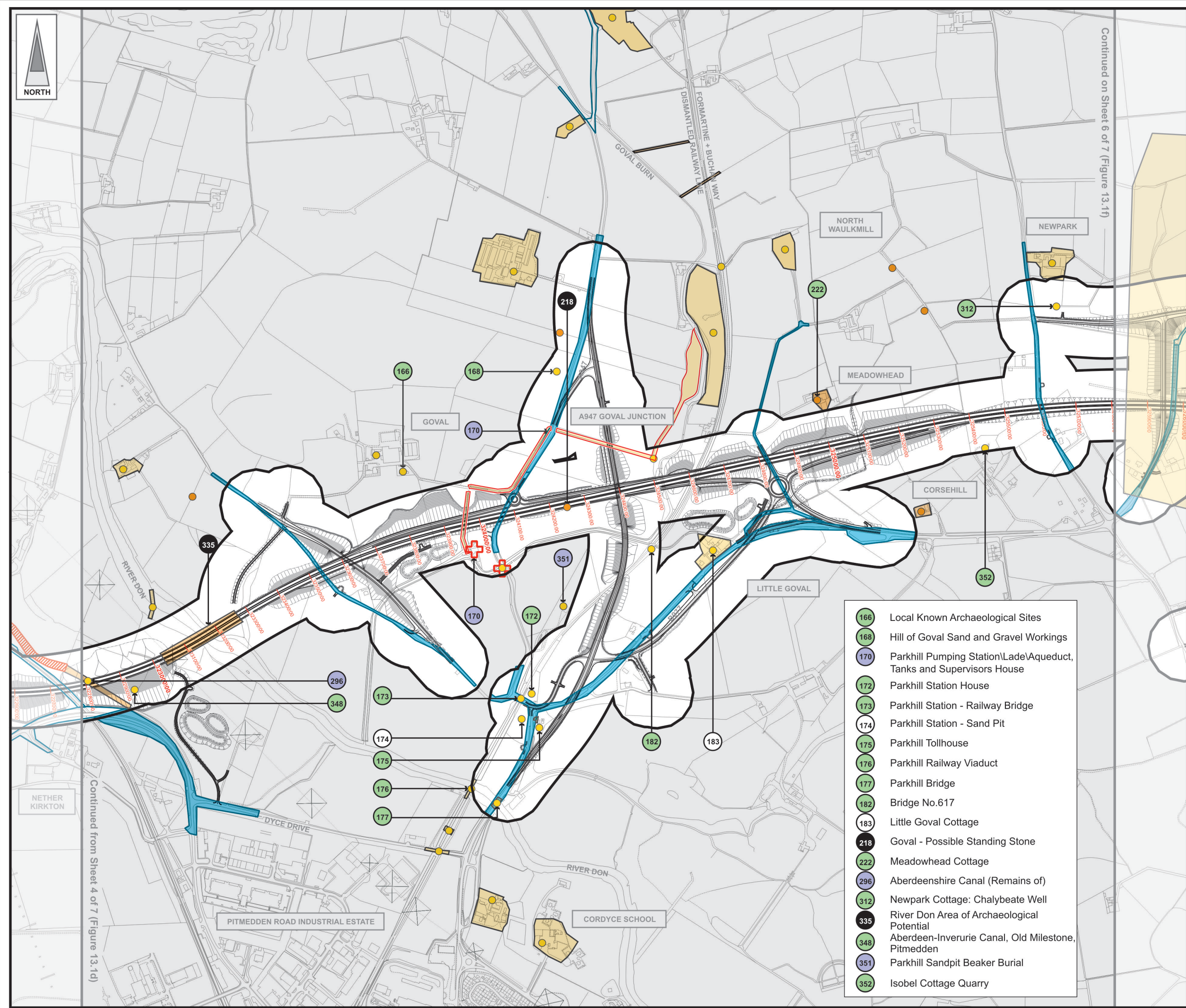
- 144 Bogenjoss Farmhouse
- 145 East Woodland - Rig & Furrow
- 148 Pitmedden House Cottage
- 154 Upper Kirkton Pillbox
- 154c Dyce Airfield - Radio Station
- 155 Upper Kirkton / Nether Kirkton - Urn
- 159 Aberdeenshire Canal (Ladies Jointure)
- 279 Overton - Stone Wall
- 280 Overton - Stone Wall II
- 366 Local Known Archaeological Site
- 367 Upper Kirkton / Nether Kirkton Area of Archeological Potential

Continued from Sheet 3 of 7 (Figure 13.1c)

Continued on Sheet 5 of 7 (Figure 13.1e)



FIGURE 13.1e



**LEGEND**

Proposed Route  
(Engineering Profile 04/05/07)

Archaeological Site Number  
Value / Importance

See Adjacent List for Details

- National
- Regional
- Local
- Less Than Local
- Unknown

- Minimum Study Area  
100m from centre of Proposed Route
- Study Area
- Known Archaeological Sites
- New Archaeological Sites
- Archaeologically Sterile
- Scheduled Ancient Monuments
- Listed Buildings
- Listed Building and Associated Area
- Scheduling Under Consideration

- Local Known Archaeological Sites
- Hill of Goval Sand and Gravel Workings
- Parkhill Pumping Station/Lade/Aqueduct, Tanks and Supervisors House
- Parkhill Station House
- Parkhill Station - Railway Bridge
- Parkhill Station - Sand Pit
- Parkhill Tollhouse
- Parkhill Railway Viaduct
- Parkhill Bridge
- Bridge No.617
- Little Goval Cottage
- Goval - Possible Standing Stone
- Meadowhead Cottage
- Aberdeenshire Canal (Remains of)
- Newpark Cottage: Chalybeate Well
- River Don Area of Archaeological Potential
- Aberdeen-Inverurie Canal, Old Milestone, Pitmedden
- Parkhill Sandpit Beaker Burial
- Isobel Cottage Quarry

**JE JACOBS**  
 95 Bothwell Street, Glasgow, G2 7HX, UK  
 Tel: 0141 204 2511 Fax: 0141 226 3109  
 www.jacobsbabtie.com

Client **Aberdeen Western Peripheral Route**

Project **Aberdeen Western Peripheral Route**  
 Environmental Statement, Part B - Northern Leg

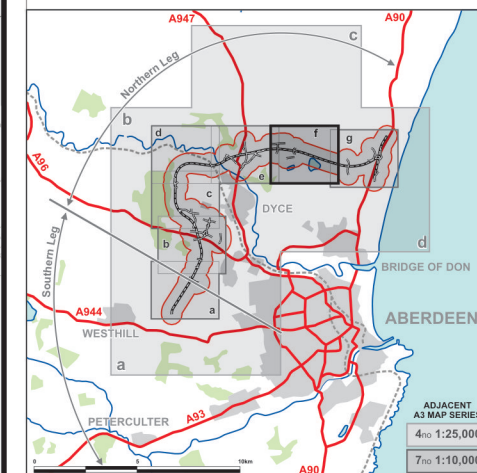
Title **Cultural Heritage**  
 Sheet 5 of 7

Drawing Status	FINAL	Revisions	
JB No.	0010332	Date	July 2007
Figure No.	FIGURE 13.1e	Checked	JD/AR
Scale	1:10,000	Approved	SH
Drawn	RB	signature	signature

Based upon the Ordnance Survey mapping with the permission of Ordnance Survey on behalf of the Controller of Her Majesty's Stationery Office © Crown Copyright 2003. Unauthorised reproduction infringes Crown Copyright and may lead to prosecution or civil proceedings. Scottish Executive Licence number: SE100020540 (2007). This drawing is not to be used in whole or part other than for the intended purpose and project as defined on this drawing. Refer to the contract for full terms and conditions. Maps produced by Jacobs UK Ltd. This map should NOT be rescaled. Copyright reserved.



FIGURE 13.1f



LEGEND

- Proposed Route  
(Engineering Profile 04/05/07)
- Archaeological Site Number  
Value / Importance  
See Adjacent List for Details
  - National
  - Regional
  - Local
  - Less Than Local
  - Unknown
- Minimum Study Area  
100m from centre of Proposed Route
- Study Area
- Known Archaeological Sites
- New Archaeological Sites
- Archaeologically Sterile
- Scheduled Ancient Monuments
- Listed Buildings
- Scheduling Under Consideration

**JE JACOBS**  
95 Bothwell Street, Glasgow, G2 7HX, UK  
Tel: 0141 204 2511 Fax: 0141 226 3109  
www.jacobsbabtie.com

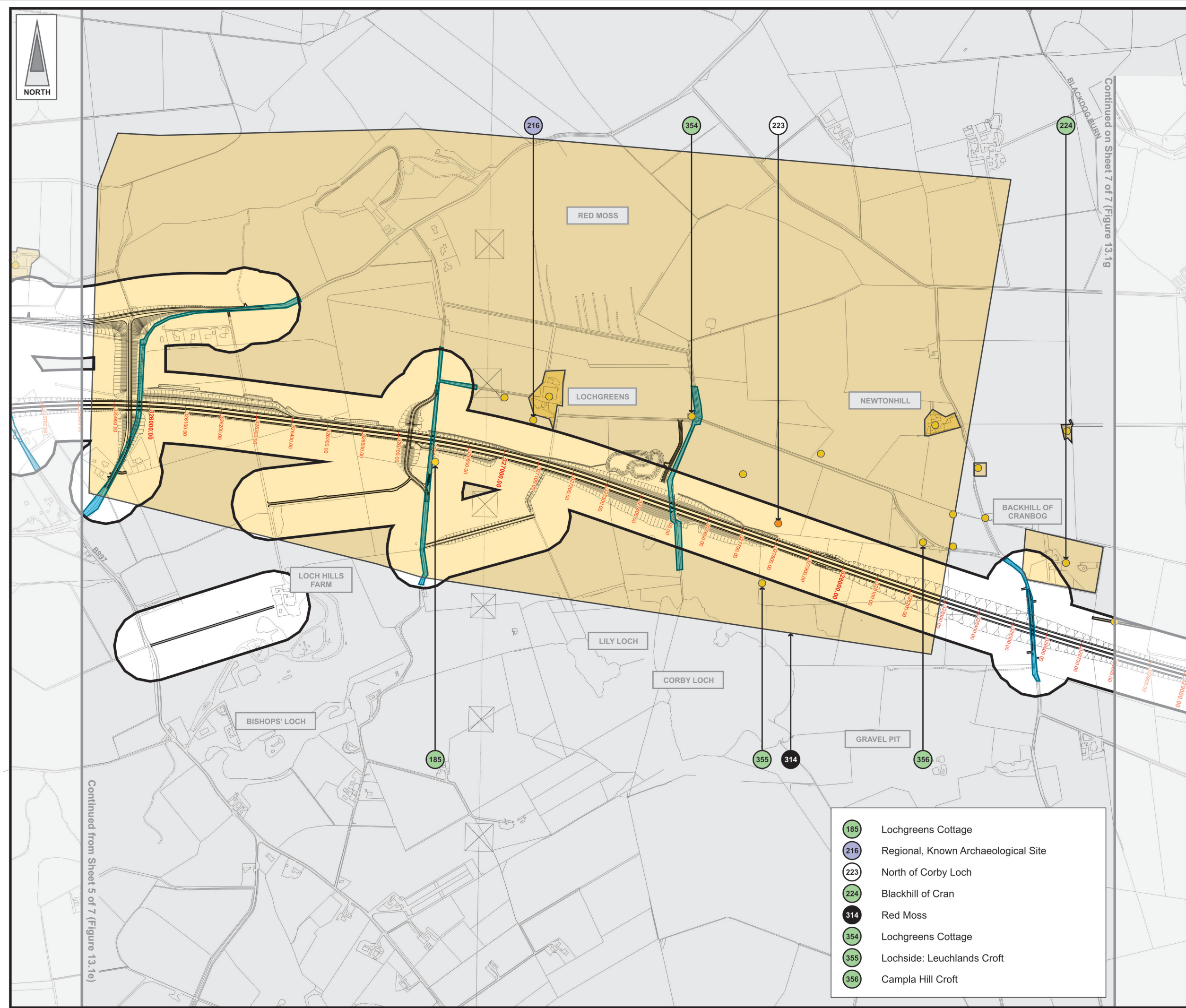
Client: **Aberdeen Western Peripheral Route**

Project: **Aberdeen Western Peripheral Route**  
Environmental Statement, Part B - Northern Leg

Title: **Cultural Heritage**  
Sheet 6 of 7

Drawing Status	FINAL	Revisions	
JB No.	0010332	Date	July 2007
Figure No.	FIGURE 13.1f	Checked	JD/AR
Scale	1:10,000	Approved	SH
Drawn	RB	signature	signature

This drawing is not to be used in whole or part other than for the intended purpose and project as defined on this drawing. Refer to the contract for full terms and conditions. Maps produced by Jacobs UK Ltd. This map should NOT be rescaled. Copyright reserved.



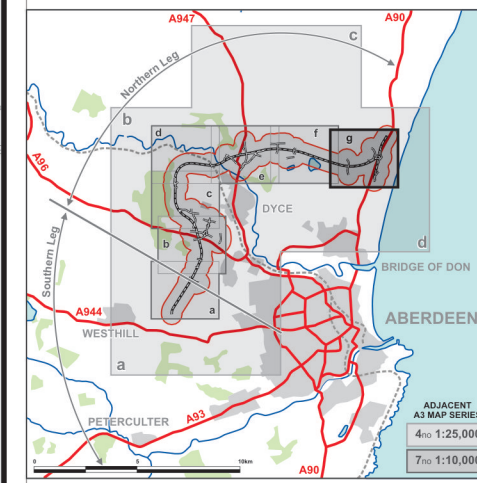
- Lochgreens Cottage
- Regional, Known Archaeological Site
- North of Corby Loch
- Blackhill of Cran
- Red Moss
- Lochgreens Cottage
- Lochside: Leuchlands Croft
- Campla Hill Croft

Continued from Sheet 5 of 7 (Figure 13.1e)

Continued on Sheet 7 of 7 (Figure 13.1g)



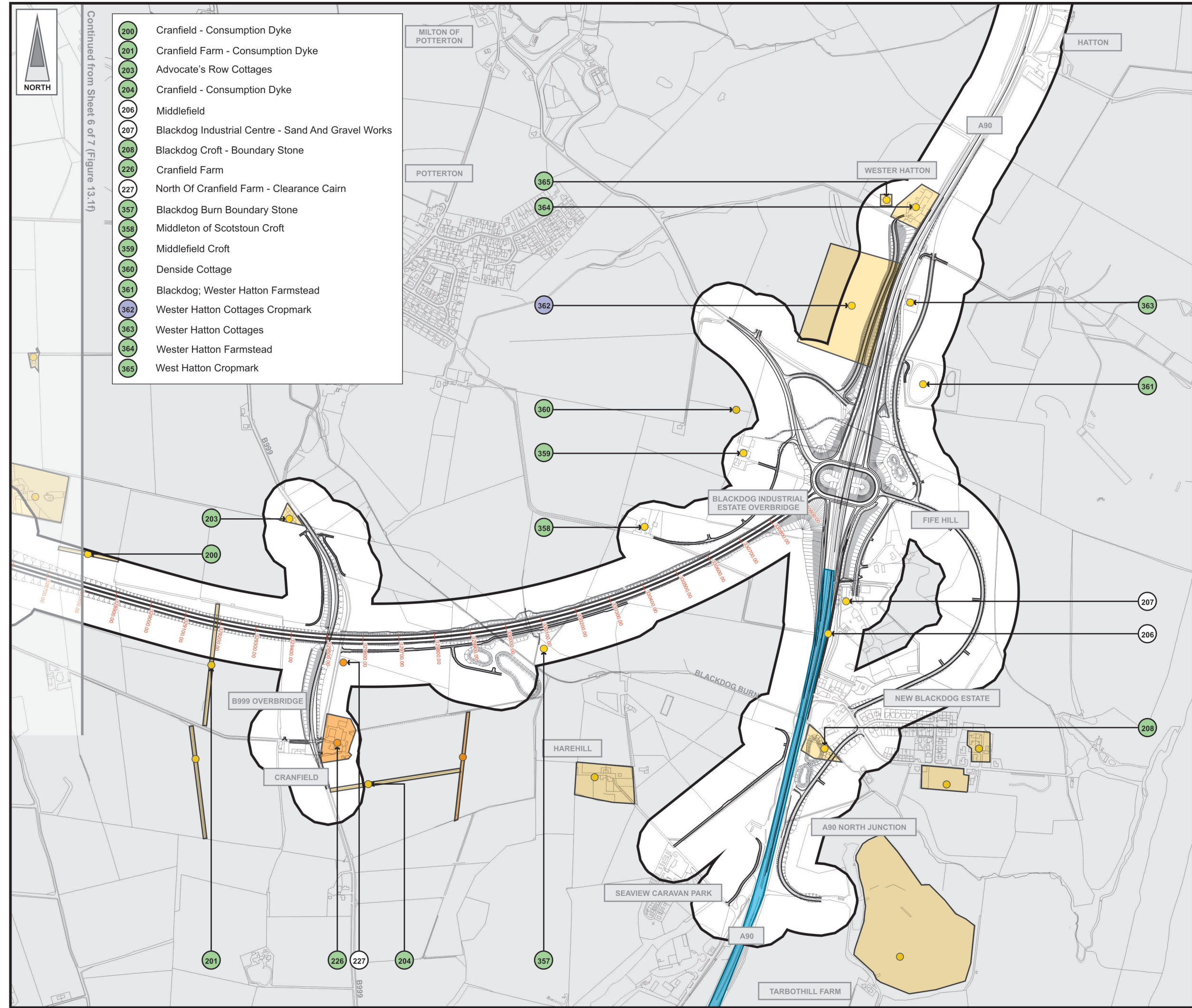
FIGURE 13.1g



- 200 Cranfield - Consumption Dyke
- 201 Cranfield Farm - Consumption Dyke
- 203 Advocate's Row Cottages
- 204 Cranfield - Consumption Dyke
- 206 Middlefield
- 207 Blackdog Industrial Centre - Sand And Gravel Works
- 208 Blackdog Croft - Boundary Stone
- 226 Cranfield Farm
- 227 North Of Cranfield Farm - Clearance Cairn
- 357 Blackdog Burn Boundary Stone
- 358 Middleton of Scotstoun Croft
- 359 Middlefield Croft
- 360 Denside Cottage
- 361 Blackdog; Wester Hatton Farmstead
- 362 Wester Hatton Cottages Cropmark
- 363 Wester Hatton Cottages
- 364 Wester Hatton Farmstead
- 365 West Hatton Cropmark



Continued from Sheet 6 of 7 (Figure 13.1f)



**LEGEND**

- Proposed Route  
(Engineering Profile 04/05/07)
- Archaeological Site Number  
Value / Importance  
See Adjacent List for Details
- National
- Regional
- Local
- Less Than Local
- Unknown
- Minimum Study Area  
100m from centre of Proposed Route
- Study Area
- Known Archaeological Sites
- New Archaeological Sites
- Archaeologically Sterile
- Scheduled Ancient Monuments
- Listed Buildings
- Scheduling Under Consideration

**JE JACOBS**  
 95 Bothwell Street, Glasgow, G2 7HX, UK  
 Tel: 0141 204 2511 Fax: 0141 226 3109  
 www.jacobsbabtie.com

Client	Aberdeen Western Peripheral Route		
Project	Aberdeen Western Peripheral Route Environmental Statement, Part B - Northern Leg		
Title	Cultural Heritage Sheet 7 of 7		
Drawing Status	FINAL		
JB No.	0010332	Revisions	
Figure No.	FIGURE 13.1g		
Scale	1:10,000	Date July 2007	
Drawn	RB	Checked	JD/AR
		Approved	SH

Based upon the Ordnance Survey mapping with the permission of Ordnance Survey on behalf of the Controller of Her Majesty's Stationery Office © Crown Copyright 2003. Unauthorised reproduction infringes Crown Copyright and may lead to prosecution or civil proceedings. Scottish Executive Licence number: SE100020540 (2007).