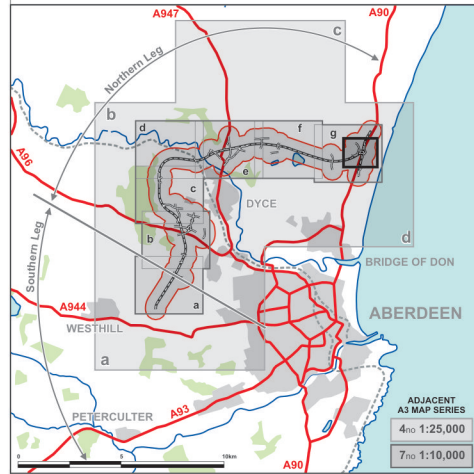
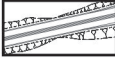





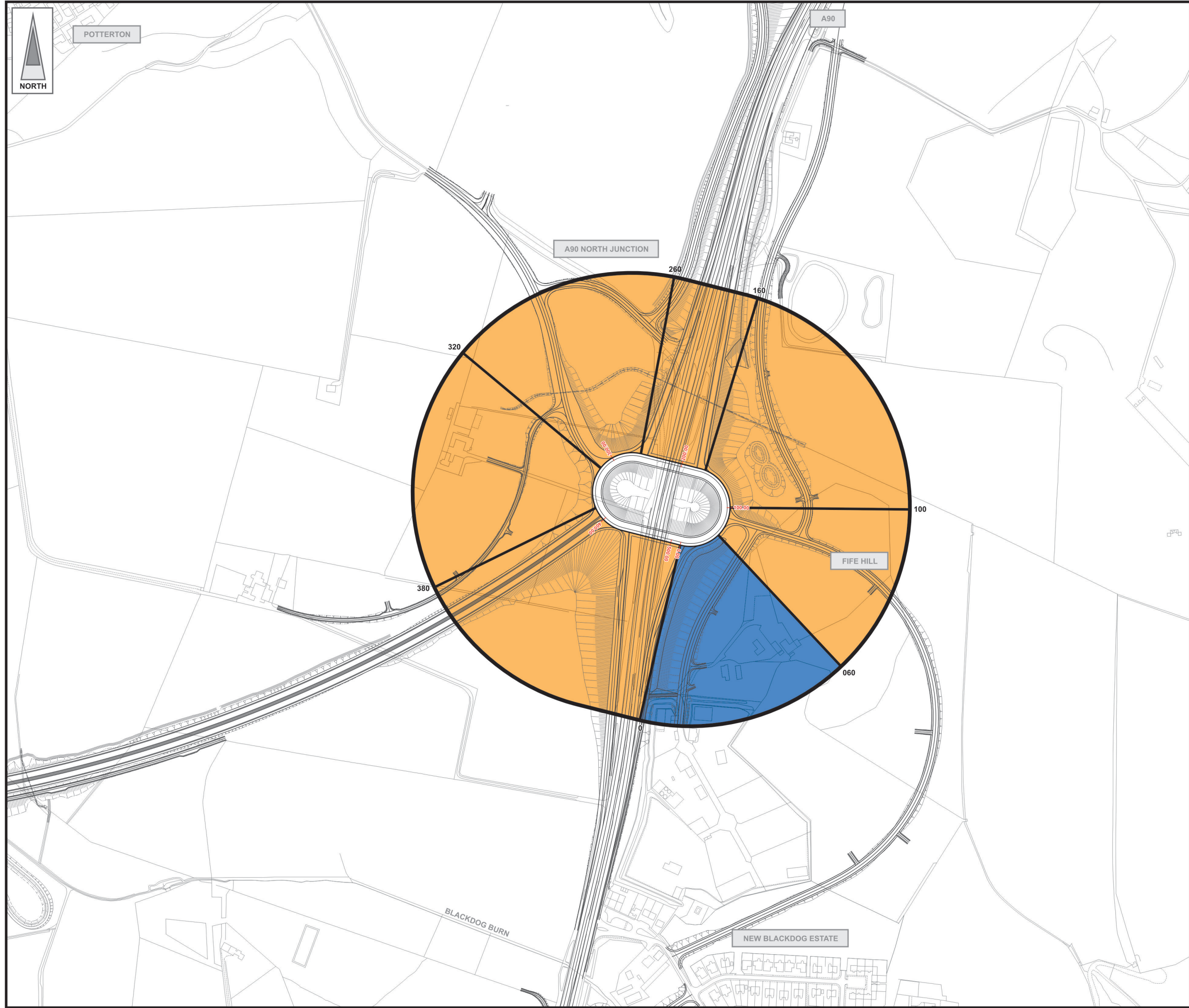


FIGURE 17.2



LEGEND

-  Proposed Route  
(Engineering Profile 04/05/07)
-  Minimum Study Area  
250m from centre of Proposed Route
-  Open View
-  Intermittent View
-  Restricted View
-  No View



Rev	Date	Purpose of Revision	Drwn	Chkd	Appd

**JE JACOBS**  
 95 Bothwell Street, Glasgow, G2 7HX, UK  
 Tel: 0141 204 2511 Fax: 0141 226 3109  
 www.jacobsbabtie.com

Client **Aberdeen Western Peripheral Route**

Project **Aberdeen Western Peripheral Route  
 Environmental Statement, Part B - Northern Leg**

Title **View from Proposed A90  
 Junction Roundabout (North)  
 Winter Year of Opening**

Drawing Status	FINAL	Revisions	
JB No.	0010332	Date	July 2007
Figure No.	FIGURE 17.2	Approved	SH
Scale	1:5,000	Checked	JT
Drawn	DB	signature	signature

Based upon the Ordnance Survey mapping with the permission of Ordnance Survey on behalf of the controller of Her Majesty's Stationery Office © Crown Copyright. Unauthorised reproduction infringes Crown Copyright and may lead to prosecution or civil proceedings. Scottish Executive Licence number: SE100020540 (2007)

This drawing is not to be used in whole or part other than for the intended purpose and project as defined on this drawing. Refer to the contract for full terms and conditions. Maps produced by Jacobs UK Ltd. This map should NOT be rescaled. Copyright reserved.