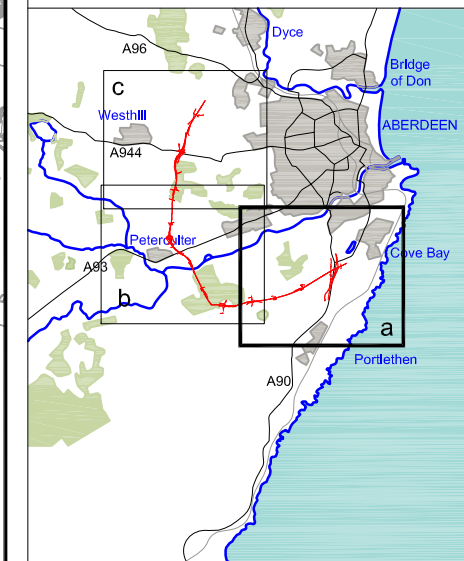













FIGURE 23.5a



Continued on Sheet 2 of 3 (Figure 23.5b)

- LEGEND**
-  Proposed Route  
(Engineering Profile 04/05/07)
  -  Indicative Study Area  
(500m from centre of Proposed Route)
  -  Quarries / Refuse Tip /  
Infilled Areas
  -  Joineries / Garage / Builders  
Yard
  -  Smithies
  -  Former Railway Lines  
and Stations
  -  Paper Works and Mills
  -  Tank
  -  Steep Slopes / Possible Made  
Ground / Raised Ground
  -  Ground Investigation  
Acid Soil
  -  Ground Investigation  
Basic Soil

Rev	Date	Purpose of Revision	Drwn	Chkd	Appd


**JE JACOBS**  
 95 Bothwell Street, Glasgow, G2 7HX, UK  
 Tel: 0141 204 2511 Fax: 0141 226 3109  
 www.jacobstabble.com

Client: **Aberdeen Western Peripheral Route**

Project: **Aberdeen Western Peripheral Route  
 Environmental Statement, Part C - Southern Leg**

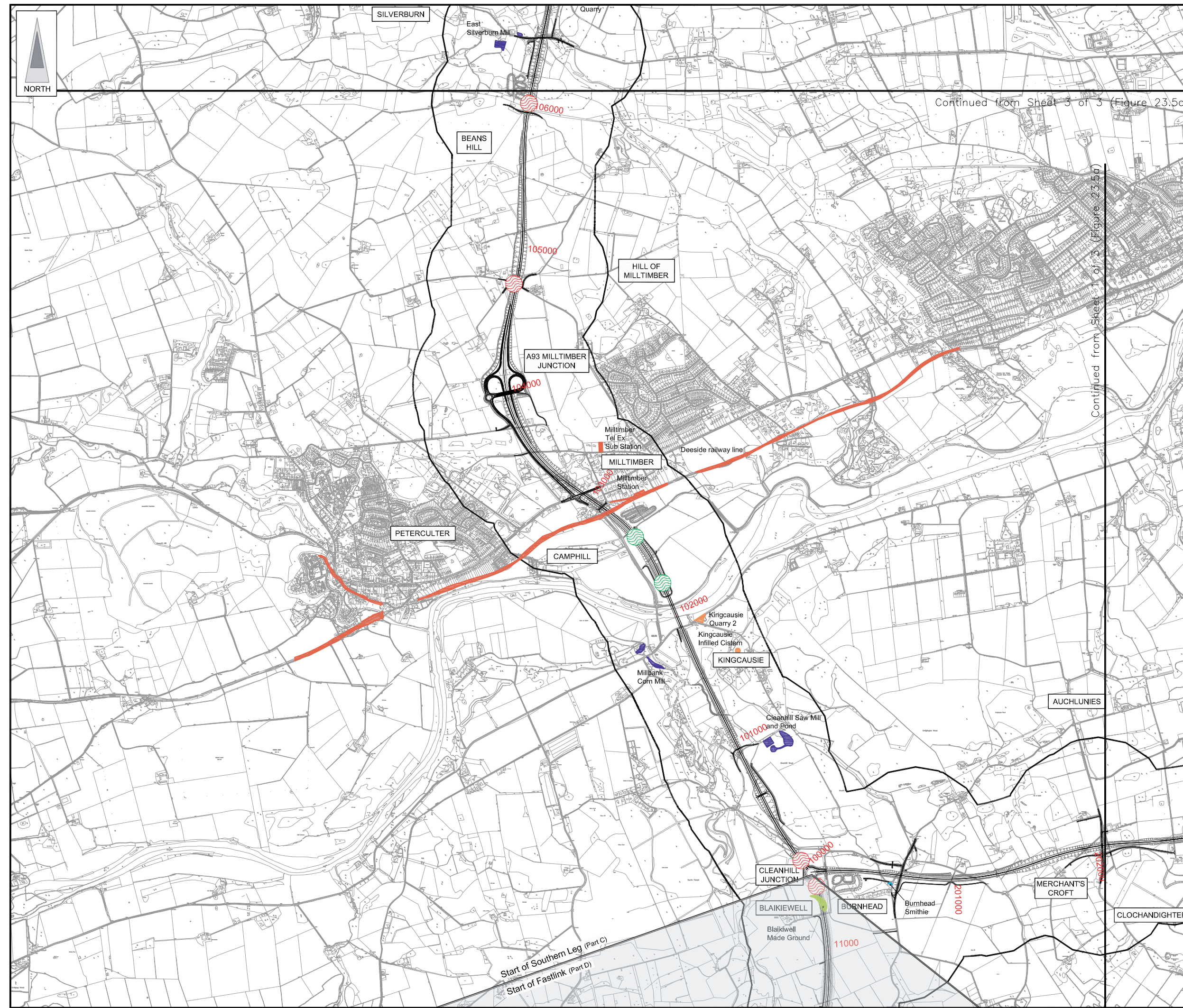
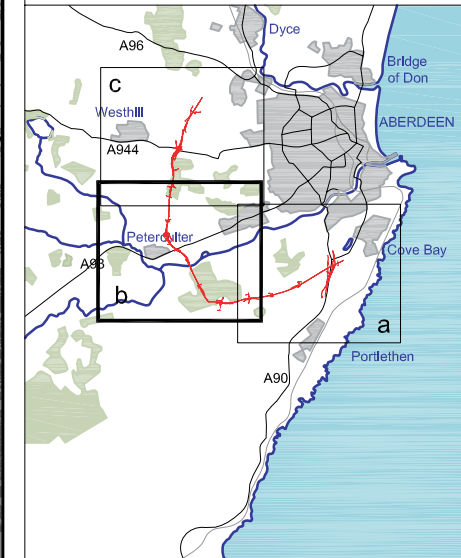
Title: **Contaminated Land  
 Sheet 1 of 3**

Drawing Status	FINAL	Revisions	
JB No.	0010332	Date	July 2007
Figure No.	FIGURE 23.5a	Approved	SH
Scale	1:25,000	Checked	VSM
Drawn	RB		



This map is based on Ordnance Survey material with the permission of Ordnance Survey on behalf of the controller of Her Majesty's Stationery Office © Crown copyright. Unauthorised reproduction infringes Crown copyright and may lead to prosecution or civil proceedings. Scottish Executive Licence Number, 100020540 (2007).  
 This drawing is not to be used in whole or part other than for the intended purpose and project as defined on this drawing. Refer to the contract for full terms and conditions. Maps produced by Jacobs UK Ltd. This map should NOT be rescaled. Copyright reserved.

FIGURE 23.5b



- LEGEND**
- Proposed Route (Engineering Profile 04/05/07)
  - Indicative Study Area (500m from centre of Proposed Route)
  - Quarries / Refuse Tip / Infilled Areas
  - Joineries / Garage / Builders Yard
  - Smithies
  - Former Railway Lines and Stations
  - Paper Works and Mills
  - Tank
  - Steep Slopes / Possible Made Ground / Raised Ground
  - Ground Investigation Acid Soil
  - Ground Investigation Basic Soil

Rev	Date	Purpose of Revision	Drwn	Chkd	Appd

**JE JACOBS**  
 95 Bothwell Street, Glasgow, G2 7HX, UK  
 Tel: 0141 204 2511 Fax: 0141 226 3109  
 www.jacobstabtie.com

Client: **Aberdeen Western Peripheral Route**

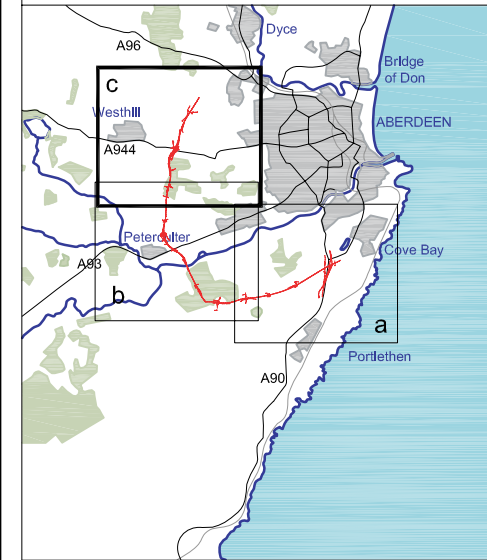
Project: **Aberdeen Western Peripheral Route Environmental Statement, Part C - Southern Leg**

Title: **Contaminated Land Sheet 2 of 3**

Drawing Status	FINAL	Revisions	
JB No.	0010332	Date	July 2007
Figure No.	FIGURE 23.5b	Checked	VSM
Scale	1:25,000	Approved	SH
Drawn	RB		

This drawing is not to be used in whole or part other than for the intended purpose and project as defined on this drawing. Refer to the contract for full terms and conditions. Maps produced by Jacobs UK Ltd. This map should NOT be rescaled. Copyright reserved.

FIGURE 23.5c



- LEGEND**
- Proposed Route (Engineering Profile 04/05/07)
  - Indicative Study Area (500m from centre of Proposed Route)
  - Quarries / Refuse Tip / Infilled Areas
  - Joineries / Garage / Builders Yard
  - Smithies
  - Former Railway Lines and Stations
  - Paper Works and Mills
  - Tank
  - Steep Slopes / Possible Made Ground / Raised Ground
  - Ground Investigation Acid Soil
  - Ground Investigation Basic Soil

Rev	Date	Purpose of Revision	Drwn	Chkd	Appd

**JE JACOBS**  
 95 Bothwell Street, Glasgow, G2 7HX, UK  
 Tel: 0141 204 2511 Fax: 0141 226 3109  
 www.jacobstabtie.com

Client: **Aberdeen Western Peripheral Route**

Project: **Aberdeen Western Peripheral Route Environmental Statement, Part C - Southern Leg**

Title: **Contaminated Land Sheet 3 of 3**

Drawing Status	FINAL	Revisions	
JB No.	0010332	Date	July 2007
Figure No.	FIGURE 23.5c	Checked	VSM
Scale	1:25,000	Approved	SH
Drawn	RB		

Continued on Sheet 2 of 3 (Figure 23.5b)