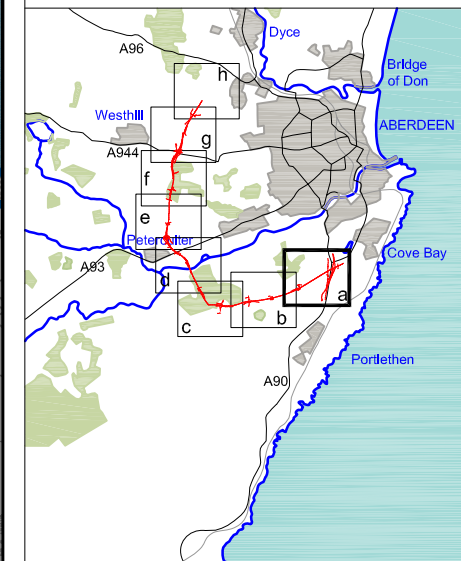





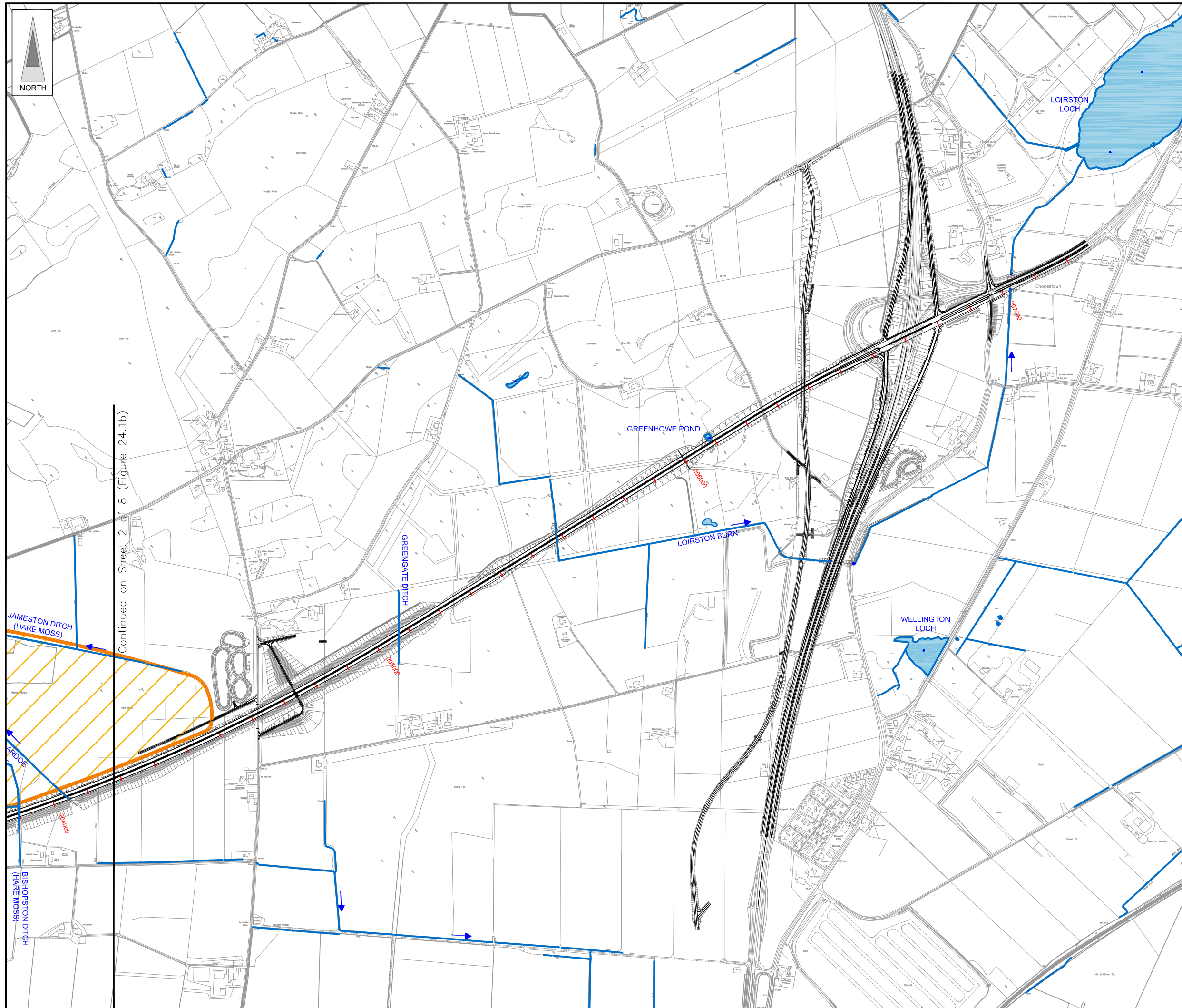


FIGURE 24.1a



- LEGEND**
-  Proposed Route (Engineering Profile 04/05/07)
 -  Watercourses
 -  Direction of Flow
 -  Waterbody
 -  Hydrological Feature Indicative Boundary



Rev	Date	Purpose of Revision	Drwn	Chkd	Appd

JE JACOBS
 95 Bothwell Street, Glasgow, G2 7HX, UK
 Tel: 0141 204 2511 Fax: 0141 226 3109
 www.jacobsbattle.com

Client: **Aberdeen Western Peripheral Route**

Project: **Aberdeen Western Peripheral Route
 Environmental Statement, Part C - Southern Leg**

Title: **Water Features
 Sheet 1 of 8**

Drawing Status	FINAL	Revisions	
JB No.	0010332	Date	July 2007
Figure No.	FIGURE 24.1a	Checked	LB
Scale	1:10,000	Approved	SH
Drawn	SHF		

This map is based on Ordnance Survey material with the permission of Ordnance Survey on behalf of the controller of Her Majesty's Stationary Office. Unauthorised reproduction infringes Crown copyright and may lead to prosecution or civil proceedings. Scottish Executive Licence Number, 100020540 (2007).
 This drawing is not to be used in whole or part other than for the intended purpose and project as defined on this drawing. Refer to the contract for full terms and conditions. Maps produced by Jacobs UK Ltd. This map should NOT be rescaled. Copyright reserved.

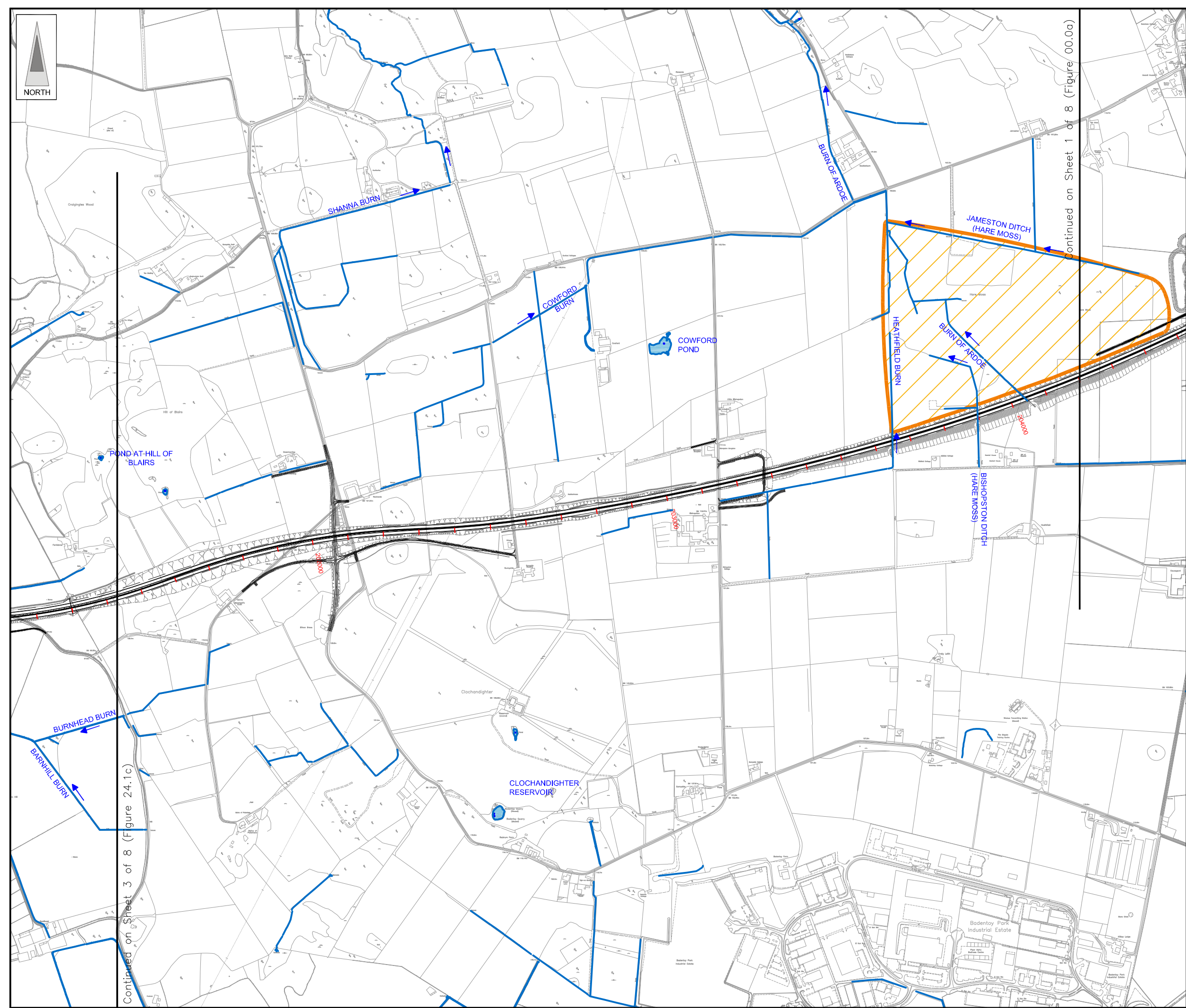
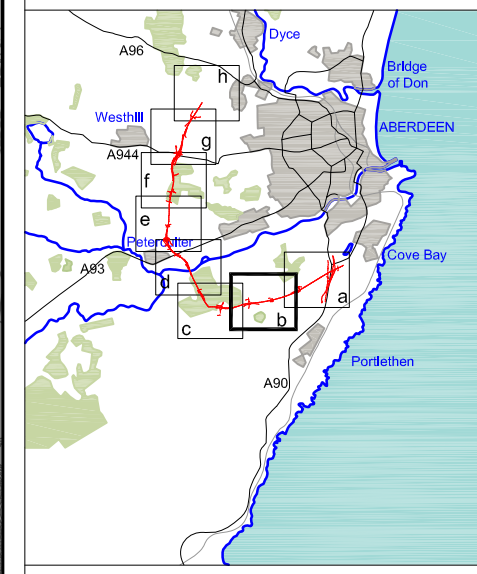


FIGURE 24.1b



- LEGEND**
- Proposed Route (Engineering Profile 04/05/07)
 - Watercourses
 - Direction of Flow
 - Waterbody
 - Hydrological Feature Indicative Boundary

Rev	Date	Purpose of Revision	Drwn	Chkd	Appd

JE JACOBS
 95 Bothwell Street, Glasgow, G2 7HX, UK
 Tel: 0141 204 2511 Fax: 0141 226 3109
 www.jacobstabble.com

Client **Aberdeen Western Peripheral Route**

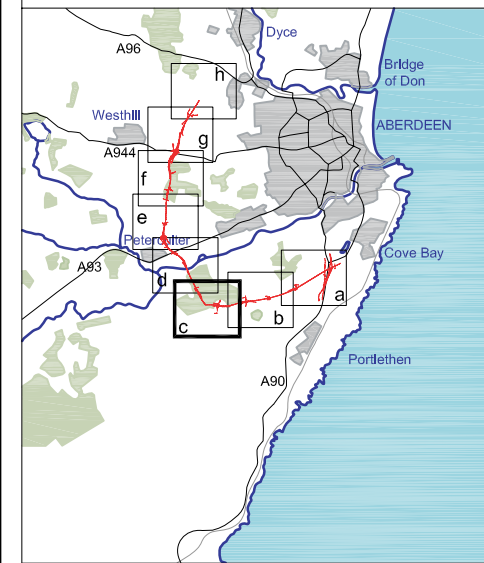
Project **Aberdeen Western Peripheral Route
 Environmental Statement, Part C - Southern Leg**






Title **Water Features
 Sheet 2 of 8**

Drawing Status	FINAL	Revisions	
JB No.	0010332	Date	July 2007
Figure No.	FIGURE 24.1b	Checked	
Scale	1:10,000	Approved	
Drawn	SHF	Checked	LB
			SH

This map is based on Ordnance Survey material with the permission of Ordnance Survey on behalf of the controller of Her Majesty's Stationary Office. Unauthorised reproduction infringes Crown copyright and may lead to prosecution or civil proceedings. Scottish Executive Licence Number, 100020540 (2007).
 This drawing is not to be used in whole or part other than for the intended purpose and project as defined on this drawing. Refer to the contract for full terms and conditions. Maps produced by Jacobs UK Ltd. This map should NOT be rescaled. Copyright reserved.

FIGURE 24.1c

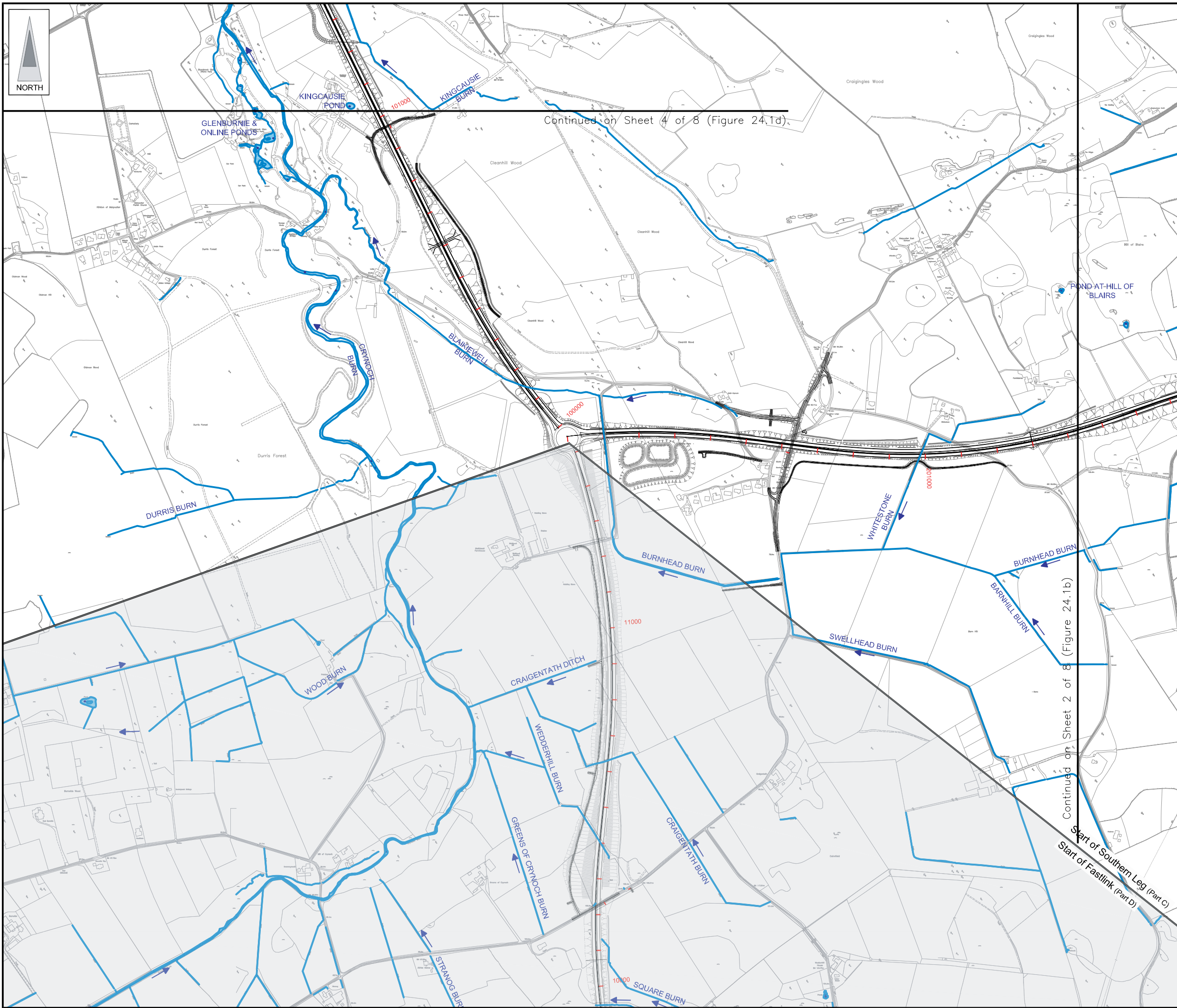


- LEGEND**
-  Proposed Route
(Engineering Profile 04/05/07)
 -  Watercourses
 -  Direction of Flow
 -  Waterbody
 -  Hydrological Feature Indicative Boundary

Continued on Sheet 4 of 8 (Figure 24.1d)

Continued on Sheet 2 of 8 (Figure 24.1b)

Start of Southern Leg (Part C)
Start of Fastlink (Part D)



Rev	Date	Purpose of Revision	Drwn	Chkd	Appd

JE JACOBS
 95 Bothwell Street, Glasgow, G2 7HX, UK
 Tel: 0141 204 2511 Fax: 0141 226 3109
 www.jacobstabtle.com

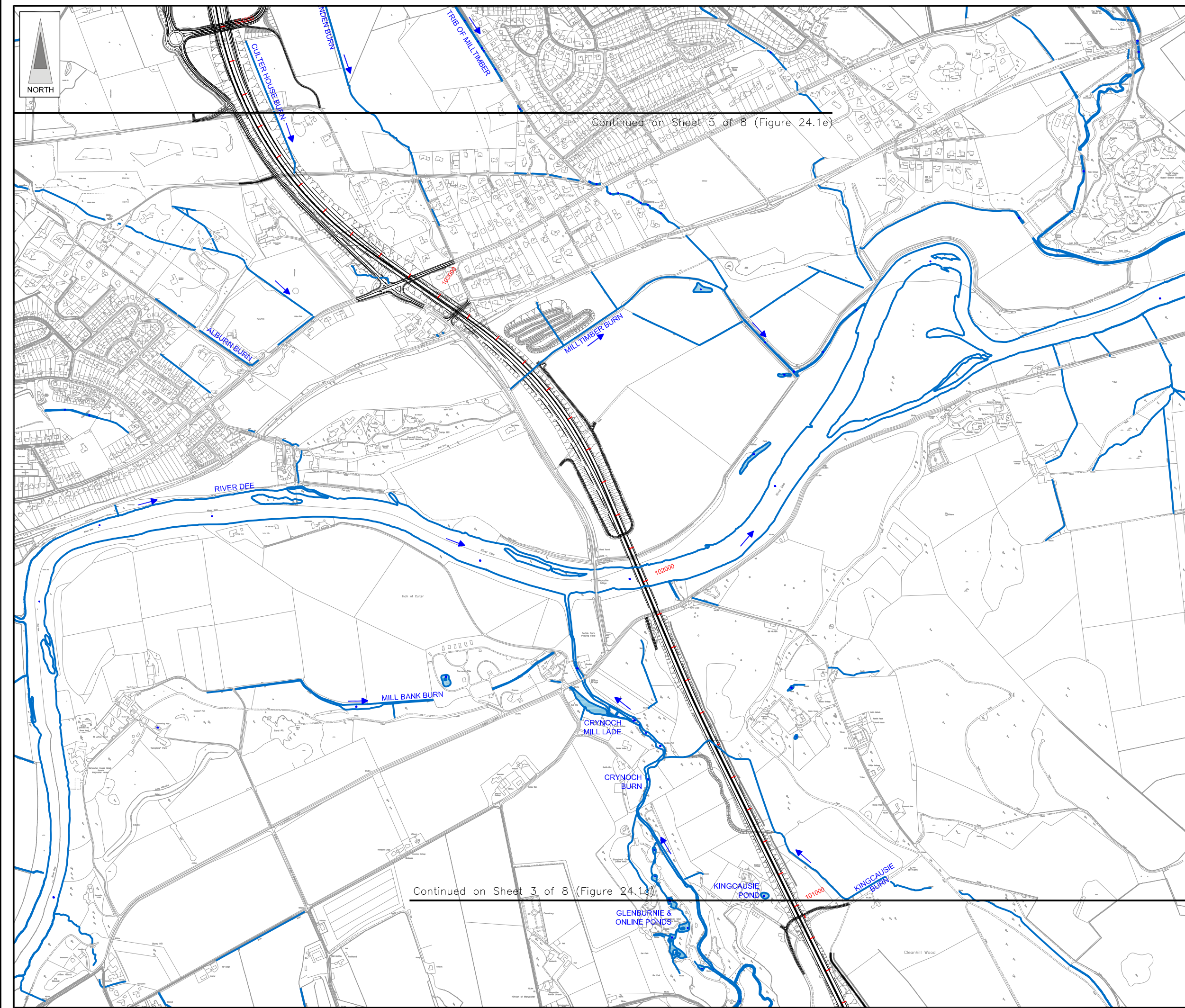
Client: **Aberdeen Western Peripheral Route**

Project: **Aberdeen Western Peripheral Route
Environmental Statement, Part C - Southern Leg**

Title: **Water Features
Sheet 3 of 8**

Drawing Status	FINAL	Revisions	
JB No.	0010332		
Figure No.	FIGURE 24.1c		
Scale	1:10,000	Date	July 2007
Drawn	SHF	Checked	LB
		Approved	SH

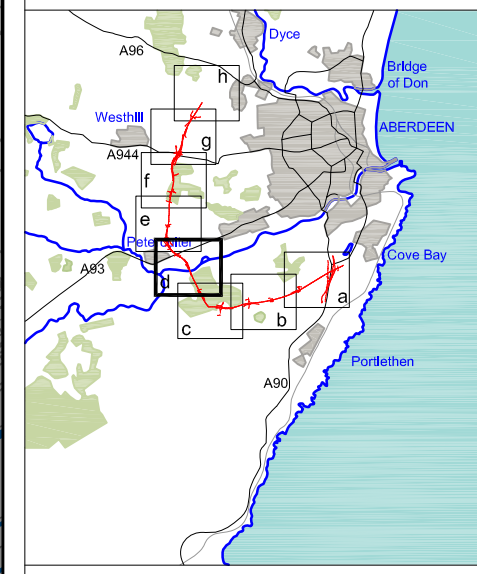
This map is based on Ordnance Survey material with the permission of Ordnance Survey on behalf of the controller of Her Majesty's Stationery Office. Crown copyright. Unauthorised reproduction infringes Crown copyright and may lead to prosecution or civil proceedings. Scottish Executive Licence Number, 100020540 (2007).
 This drawing is not to be used in whole or part other than for the intended purpose and project as defined on this drawing. Refer to the contract for full terms and conditions. Maps produced by Jacobs UK Ltd. This map should NOT be rescaled. Copyright reserved.


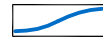





Continued on Sheet 5 of 8 (Figure 24.1e)

Continued on Sheet 3 of 8 (Figure 24.1c)

FIGURE 24.1d



- LEGEND**
-  Proposed Route
(Engineering Profile 04/05/07)
 -  Watercourses
 -  Direction of Flow
 -  Waterbody
 -  Hydrological Feature Indicative Boundary

Rev	Date	Purpose of Revision	Drwn	Chkd	Appd

JE JACOBS
 95 Bothwell Street, Glasgow, G2 7HX, UK
 Tel: 0141 204 2511 Fax: 0141 226 3109
 www.jacobstabtie.com

Client: **Aberdeen Western Peripheral Route**

Project: **Aberdeen Western Peripheral Route
 Environmental Statement, Part C - Southern Leg**

Title: **Water Features
 Sheet 4 of 8**

Drawing Status	FINAL	Revisions	
JB No.	0010332	Date	July 2007
Figure No.	FIGURE 24.1d	Checked	SH
Scale	1:10,000	Approved	SH
Drawn	SHF	Checked	LB

This drawing is not to be used in whole or part other than for the intended purpose and project as defined on this drawing. Refer to the contract for full terms and conditions. Maps produced by Jacobs UK Ltd. This map should NOT be rescaled. Copyright reserved.

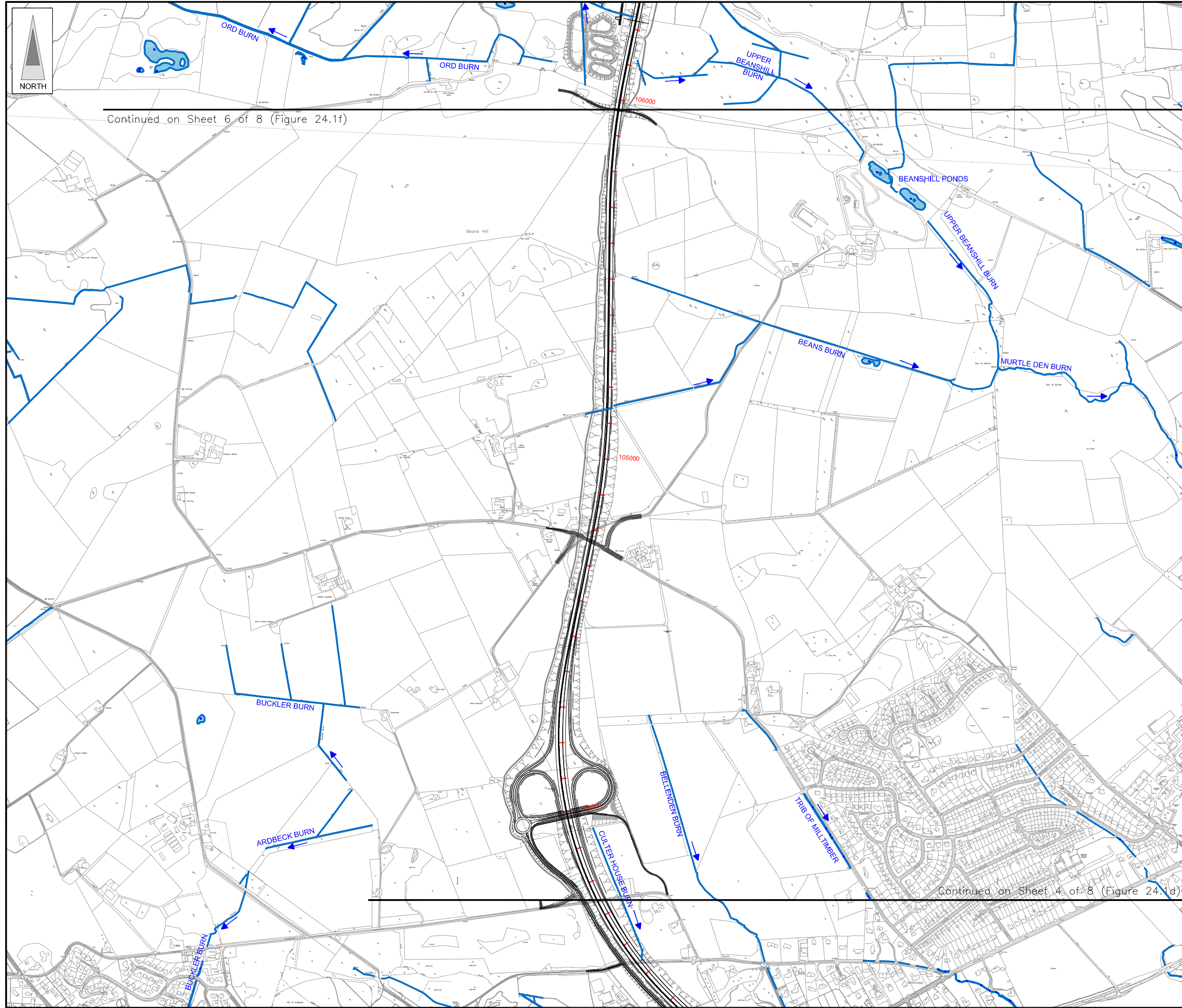
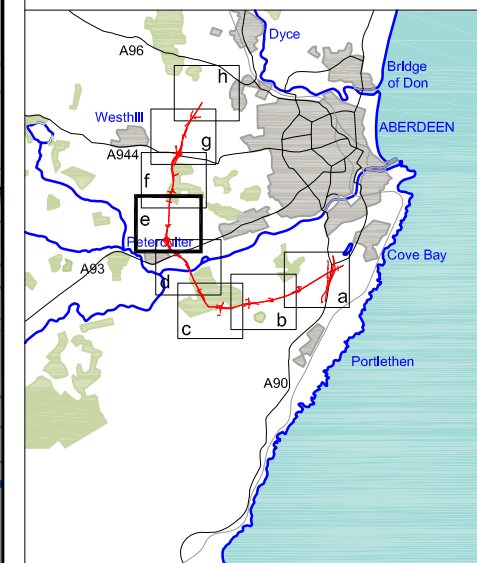

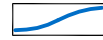





FIGURE 24.1e



- LEGEND**
-  Proposed Route
(Engineering Profile 04/05/07)
 -  Watercourses
 -  Direction of Flow
 -  Waterbody
 -  Hydrological Feature Indicative Boundary

Rev	Date	Purpose of Revision	Drwn	Chkd	Appd

JE JACOBS
 95 Bothwell Street, Glasgow, G2 7HX, UK
 Tel: 0141 204 2511 Fax: 0141 226 3109
 www.jacobstablie.com

Client: **Aberdeen Western Peripheral Route**

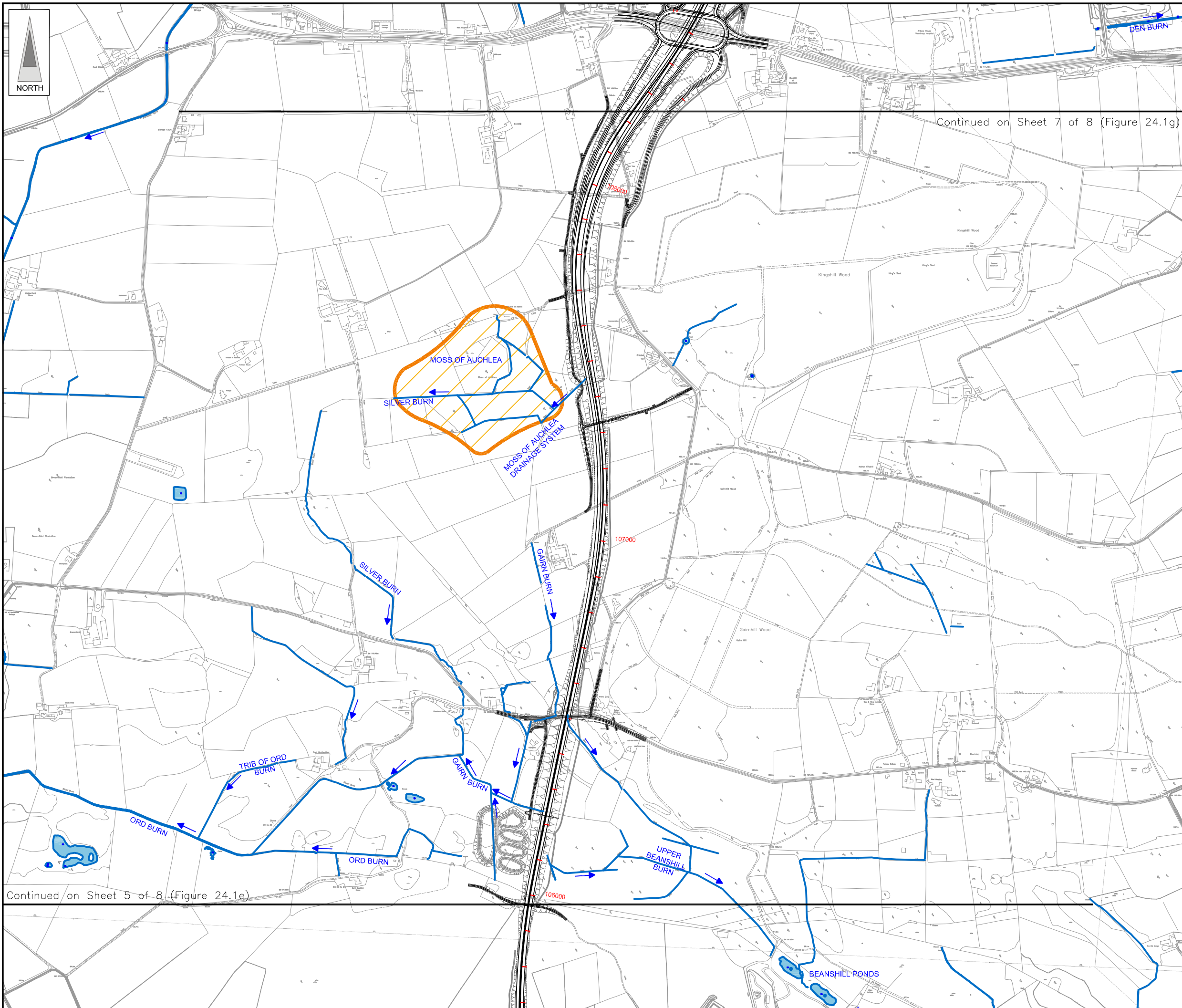
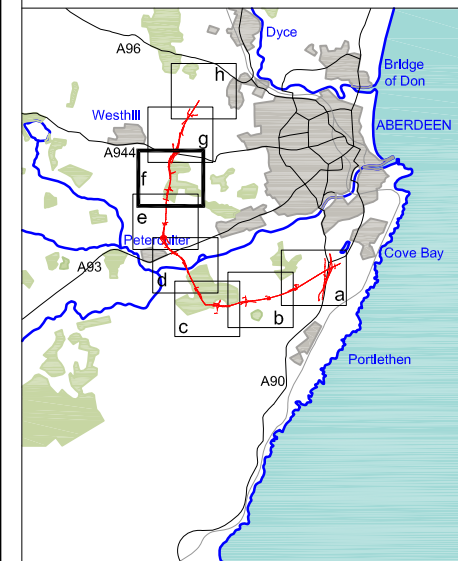
Project: **Aberdeen Western Peripheral Route
 Environmental Statement, Part C - Southern Leg**

Title: **Water Features
 Sheet 5 of 8**

Drawing Status	FINAL	Revisions	
JB No.	0010332	Date	July 2007
Figure No.	FIGURE 24.1e	Approved	SH
Scale	1:10,000	Checked	LB
Drawn	SHF		






This drawing is not to be used in whole or part other than for the intended purpose and project as defined on this drawing. Refer to the contract for full terms and conditions. Maps produced by Jacobs UK Ltd. This map should NOT be rescaled. Copyright reserved.

FIGURE 24.1f



Continued on Sheet 7 of 8 (Figure 24.1g)

Continued on Sheet 5 of 8 (Figure 24.1e)

- LEGEND**
-  Proposed Route
(Engineering Profile 04/05/07)
 -  Watercourses
 -  Direction of Flow
 -  Waterbody
 -  Hydrological Feature Indicative Boundary

Rev	Date	Purpose of Revision	Drwn	Chkd	Appd

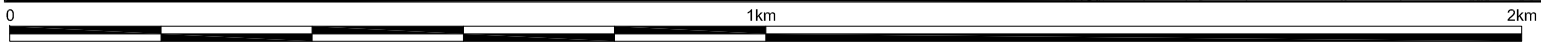
JE JACOBS
 95 Bothwell Street, Glasgow, G2 7HX, UK
 Tel: 0141 204 2511 Fax: 0141 226 3109
 www.jacobstablie.com

Client: **Aberdeen Western Peripheral Route**

Project: **Aberdeen Western Peripheral Route
 Environmental Statement, Part C - Southern Leg**

Title: **Water Features
 Sheet 6 of 8**

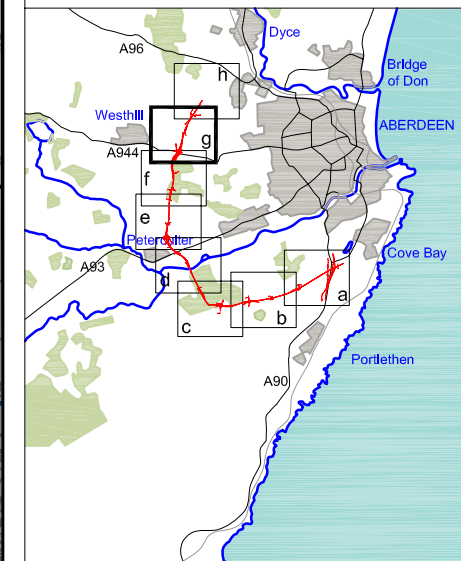
Drawing Status	FINAL	Revisions	
JB No.	0010332	Date	July 2007
Figure No.	FIGURE 24.1f	Checked	LB
Scale	1:10,000	Approved	SH
Drawn	SHF		








This map is based on Ordnance Survey material with the permission of Ordnance Survey on behalf of the controller of Her Majesty's Stationary Office. Crown copyright. Unauthorised reproduction infringes Crown copyright and may lead to prosecution or civil proceedings. Scottish Executive Licence Number, 100020540 (2007).

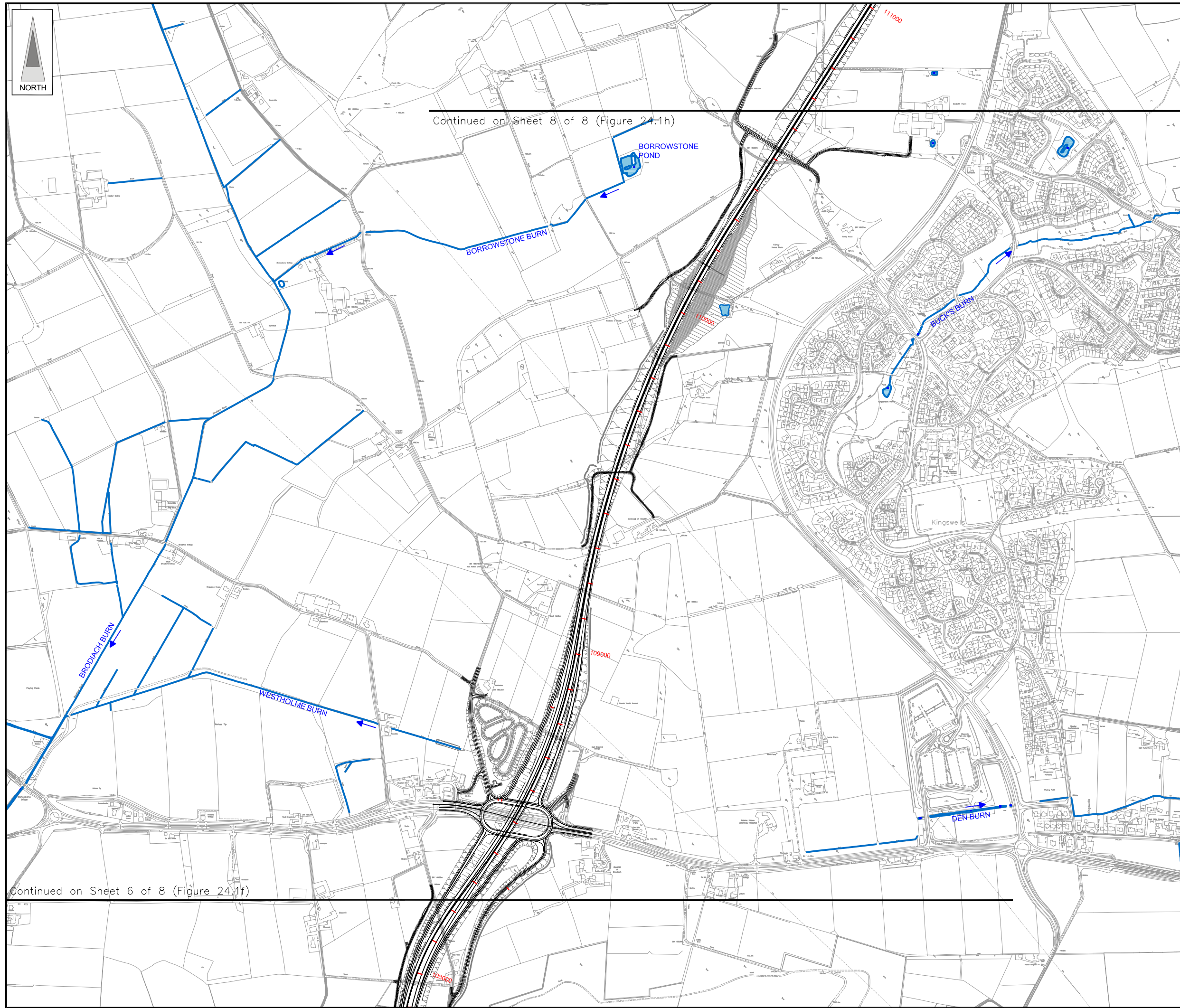
This drawing is not to be used in whole or part other than for the intended purpose and project as defined on this drawing. Refer to the contract for full terms and conditions. Maps produced by Jacobs UK Ltd. This map should NOT be rescaled. Copyright reserved.

FIGURE 24.1g



LEGEND

-  Proposed Route
(Engineering Profile 04/05/07)
-  Watercourses
-  Direction of Flow
-  Waterbody
-  Hydrological Feature Indicative Boundary



Continued on Sheet 8 of 8 (Figure 24.1h)

Continued on Sheet 6 of 8 (Figure 24.1f)

Rev	Date	Purpose of Revision	Drwn	Chkd	Appd

JE JACOBS
 95 Bothwell Street, Glasgow, G2 7HX, UK
 Tel: 0141 204 2511 Fax: 0141 226 3109
 www.jacobstabtle.com

Client: **Aberdeen Western Peripheral Route**

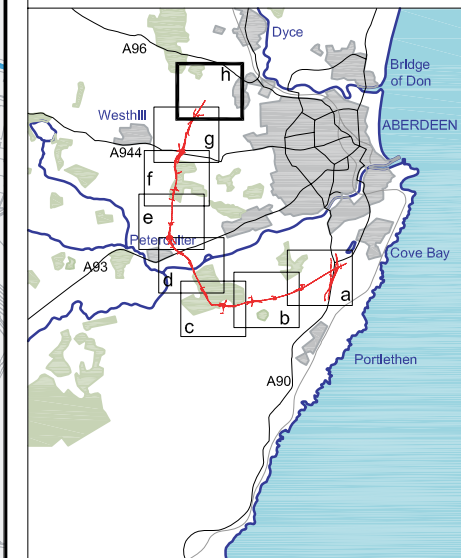
Project: **Aberdeen Western Peripheral Route
 Environmental Statement, Part C - Southern Leg**

Title: **Water Features
 Sheet 7 of 8**






Drawing Status	FINAL	Revisions	
JB No.	0010332	Date	July 2007
Figure No.	FIGURE 24.1g	Checked	
Scale	1:10,000	Approved	
Drawn	SHF	Checked	LB
			SH

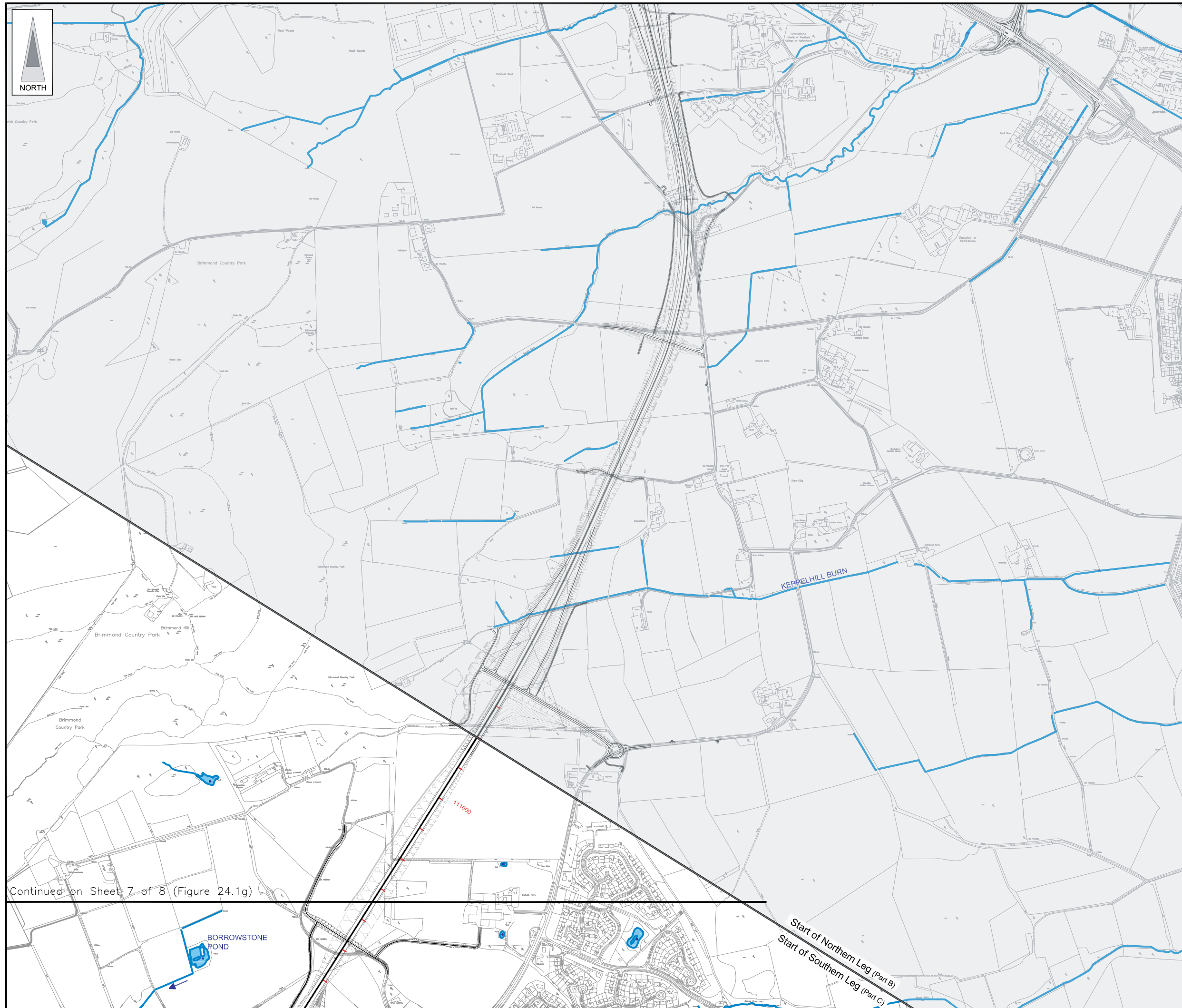
This map is based on Ordnance Survey material with the permission of Ordnance Survey on behalf of the controller of Her Majesty's Stationary Office. Unauthorised reproduction infringes Crown copyright and may lead to prosecution or civil proceedings. Scottish Executive Licence Number, 100020540 (2007).
 This drawing is not to be used in whole or part other than for the intended purpose and project as defined on this drawing. Refer to the contract for full terms and conditions. Maps produced by Jacobs UK Ltd. This map should NOT be rescaled. Copyright reserved.

FIGURE 24.1h



LEGEND

-  Proposed Route
(Engineering Profile 04/05/07)
-  Watercourses
-  Direction of Flow
-  Waterbody
-  Hydrological Feature Indicative Boundary



Continued on Sheet 7 of 8 (Figure 24.1g)

Rev	Date	Purpose of Revision	Drwn	Chkd	Appd

JE JACOBS
 95 Bothwell Street, Glasgow, G2 7HX, UK
 Tel: 0141 204 2511 Fax: 0141 226 3109
 www.jacobstabtie.com

Client **Aberdeen Western Peripheral Route**

Project **Aberdeen Western Peripheral Route
Environmental Statement, Part C - Southern Leg**

Title **Water Features
Sheet 8 of 8**

Drawing Status	FINAL	Revisions	
JB No.	0010332	Date	July 2007
Figure No.	FIGURE 24.1h	Checked	SH
Scale	1:10,000	Approved	SH
Drawn	SHF	Checked	LB