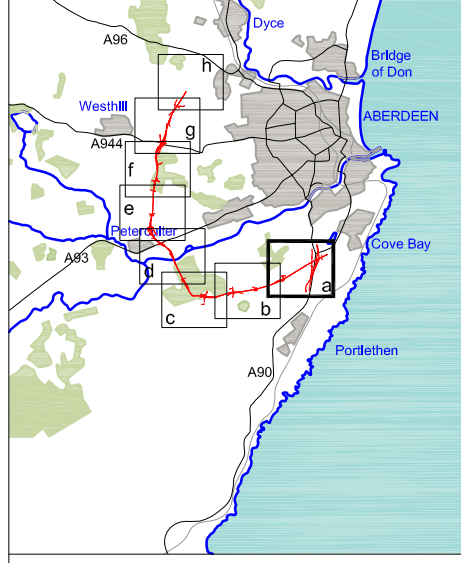
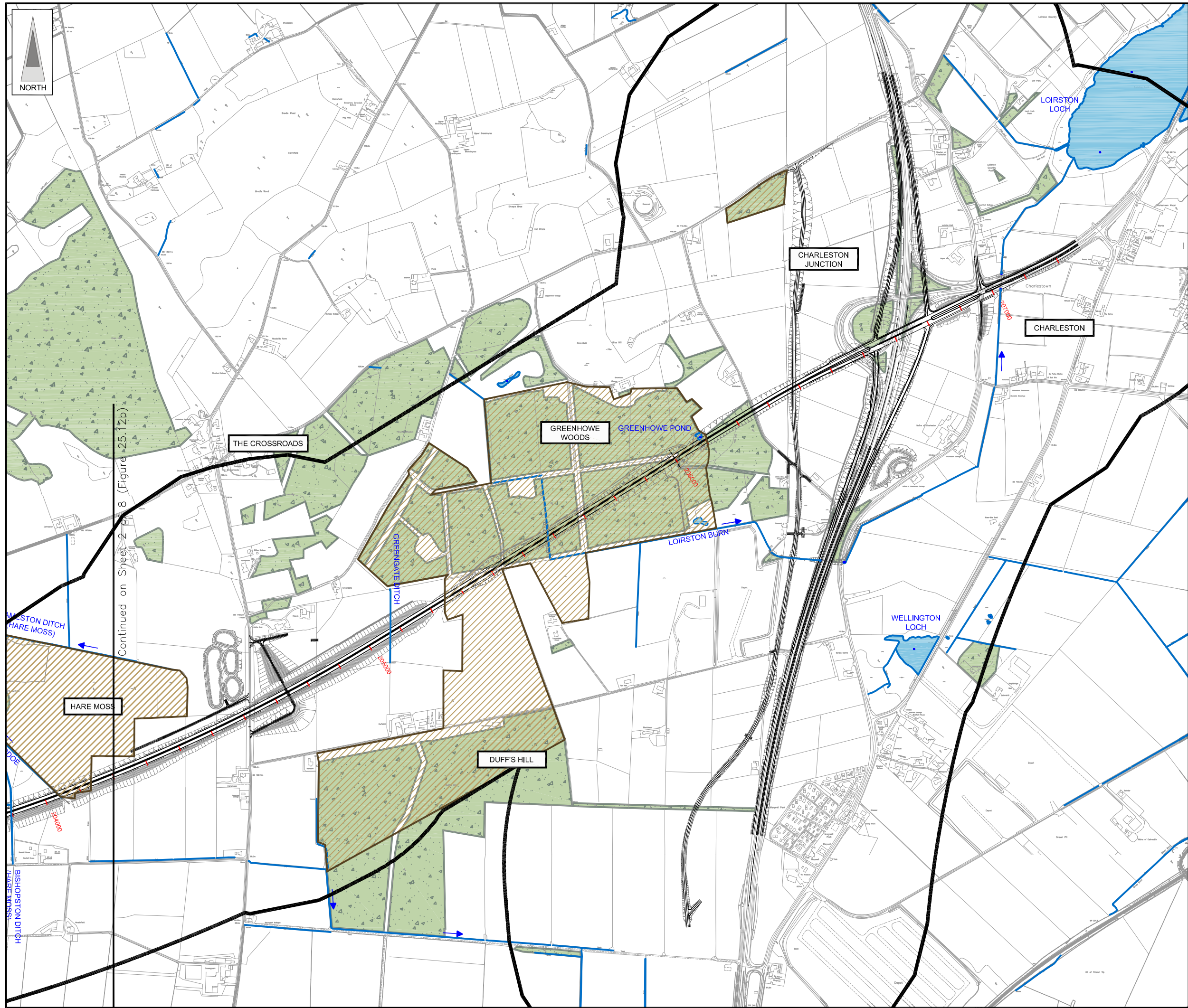


FIGURE 25.12a



- LEGEND**
- Proposed Route
(Engineering Profile 04/05/07)
 - Indicative Study Area
(500m from centre of Proposed Route)
 - Woodland
(based on 2006 aerials)
 - Waterbody
 - Watercourses
 - Direction of Flow
 - Terrestrial Habitat Areas

Continued on Sheet 2 of 8 (Figure 25.12b)

Rev	Date	Purpose of Revision	Drwn	Chkd	Appd

JE JACOBS
 95 Bothwell Street, Glasgow, G2 7HX, UK
 Tel: 0141 204 2511 Fax: 0141 226 3109
 www.jacobsbattle.com

Client: **Aberdeen Western Peripheral Route**

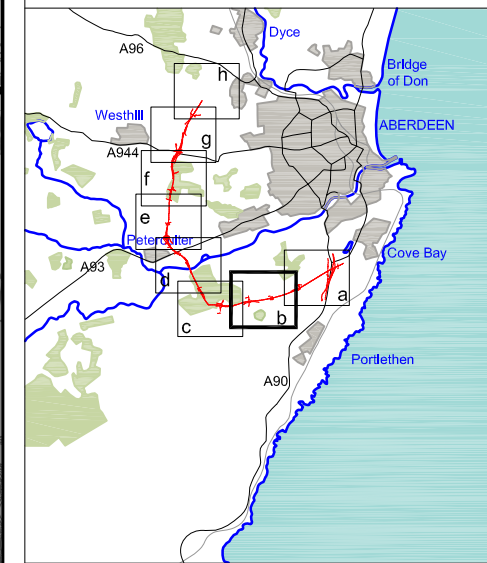
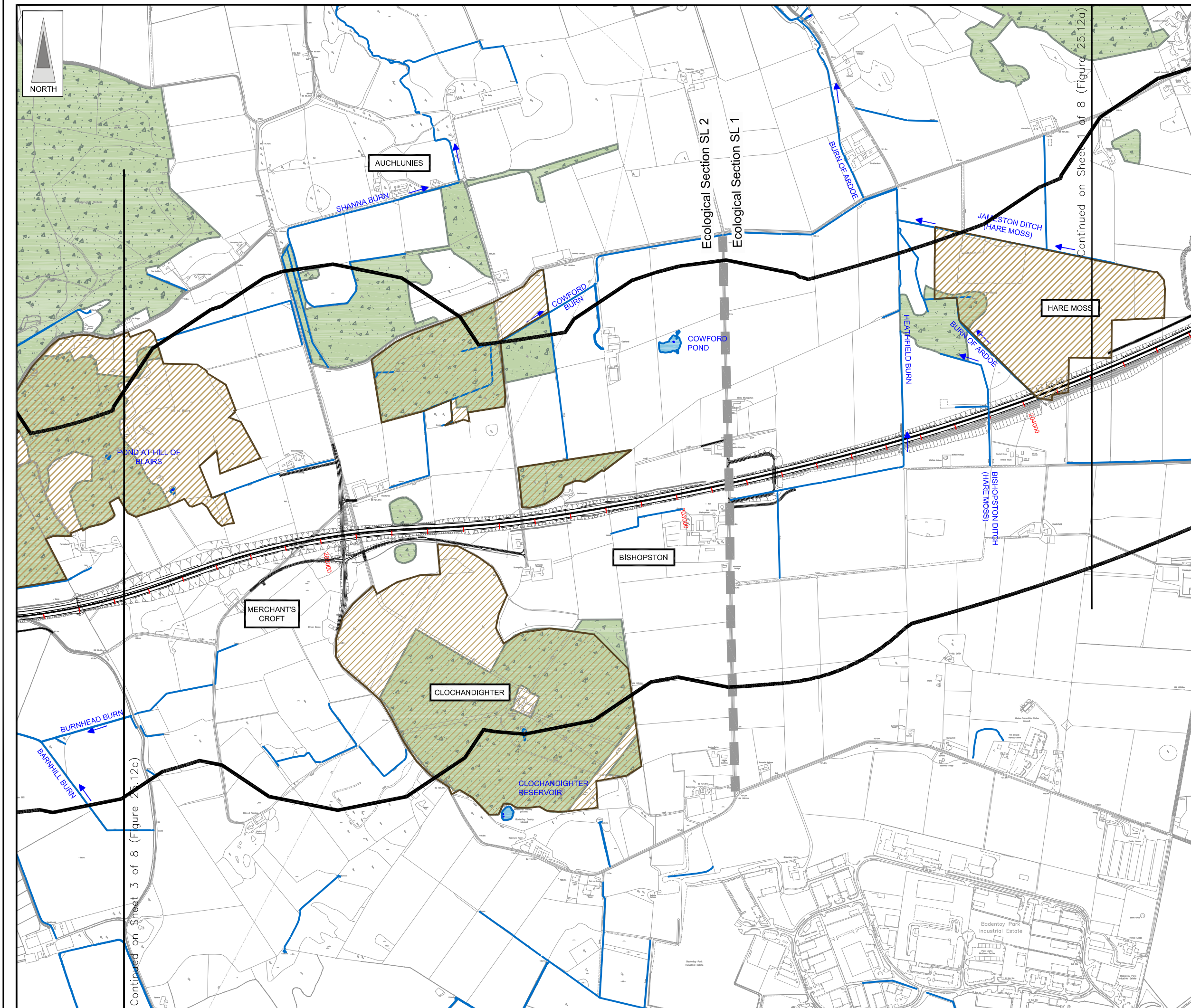
Project: **Aberdeen Western Peripheral Route
 Environmental Statement, Part C - Southern Leg**

Title: **Terrestrial Invertebrate
 Habitat Areas
 Sheet 1 of 8**

Drawing Status	FINAL	Revisions	
JB No.	0010332	Date	July 2007
Figure No.	FIGURE 25.12a	Approved	SH
Scale	1:10,000	Checked	CB
Drawn	MM		

This map is based on Ordnance Survey material with the permission of Ordnance Survey on behalf of the controller of Her Majesty's Stationary Office. Crown copyright. Unauthorised reproduction infringes Crown copyright and may lead to prosecution or civil proceedings. Scottish Executive Licence Number, 100020540 (2007).

FIGURE 25.12b



- LEGEND**
- Proposed Route (Engineering Profile 04/05/07)
 - Indicative Study Area (500m from centre of Proposed Route)
 - Woodland (based on 2006 aerials)
 - Waterbody
 - Watercourses
 - Direction of Flow
 - Terrestrial Habitat Areas

Rev	Date	Purpose of Revision	Drwn	Chkd	Appd

JE JACOBS
 95 Bothwell Street, Glasgow, G2 7HX, UK
 Tel: 0141 204 2511 Fax: 0141 226 3109
 www.jacobsbattle.com

Client: **Aberdeen Western Peripheral Route**

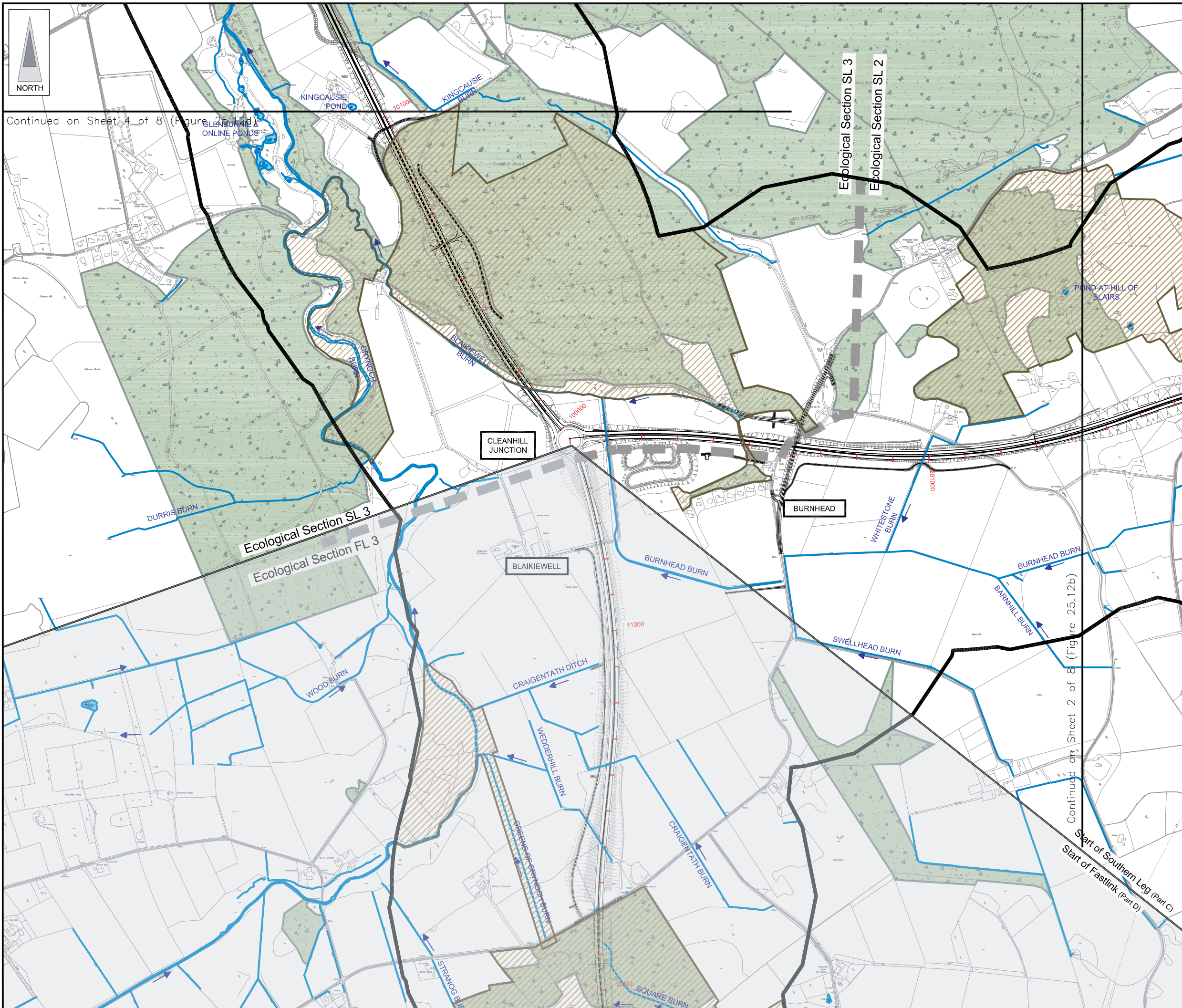
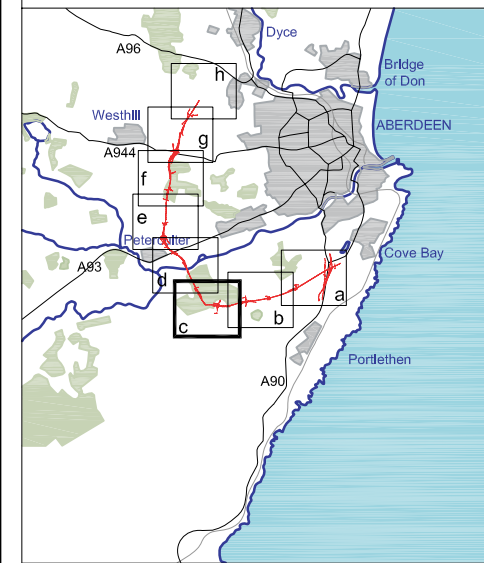
Project: **Aberdeen Western Peripheral Route Environmental Statement, Part C - Southern Leg**

Title: **Terrestrial Invertebrate Habitat Areas Sheet 2 of 8**

Drawing Status	FINAL	Revisions	
JB No.	0010332	Date	July 2007
Figure No.	FIGURE 25.12b	Checked	CB
Scale	1:10,000	Approved	SH
Drawn	MM		

This map is based on Ordnance Survey material with the permission of Ordnance Survey on behalf of the controller of Her Majesty's Stationary Office. Unauthorised reproduction infringes Crown copyright and may lead to prosecution or civil proceedings. Scottish Executive Licence Number, 100020540 (2007).

FIGURE 25.12c



- LEGEND**
- Proposed Route (Engineering Profile 04/05/07)
 - Indicative Study Area (500m from centre of Proposed Route)
 - Woodland (based on 2006 aerials)
 - Waterbody
 - Watercourses
 - Direction of Flow
 - Terrestrial Habitat Areas

Continued on Sheet 4 of 8 (Figure 25.12d)

Continued on Sheet 2 of 8 (Figure 25.12b)

Start of Southern Leg (Part C)
Start of Fastlink (Part D)

Rev	Date	Purpose of Revision	Drwn	Chkd	Appd

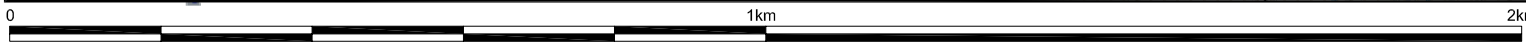
JE JACOBS
 95 Bothwell Street, Glasgow, G2 7HX, UK
 Tel: 0141 204 2511 Fax: 0141 226 3109
 www.jacobstablie.com

Client: Aberdeen Western Peripheral Route

Project: Aberdeen Western Peripheral Route
 Environmental Statement, Part C - Southern Leg

Title: **Terrestrial Invertebrate
 Habitat Areas**
 Sheet 3 of 8

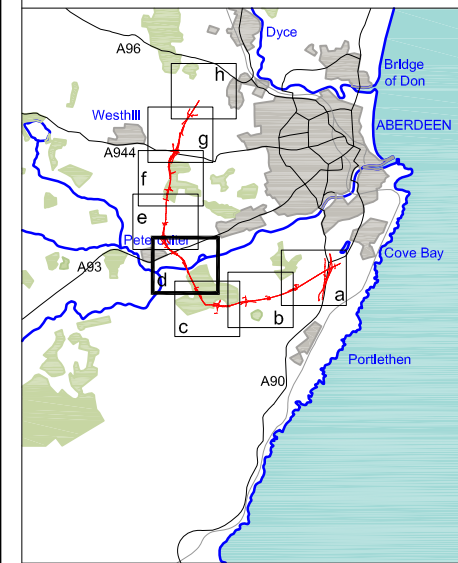
Drawing Status	FINAL	Revisions	
JB No.	0010332	Date	July 2007
Figure No.	FIGURE 25.12c	Checked	CB
Scale	1:10,000	Approved	SH
Drawn	MM	Checked	CB
		Approved	SH



This map is based on Ordnance Survey material with the permission of Ordnance Survey on behalf of the controller of Her Majesty's Stationery Office. Crown copyright. Unauthorised reproduction infringes Crown copyright and may lead to prosecution or civil proceedings. Scottish Executive Licence Number, 100020540 (2007).

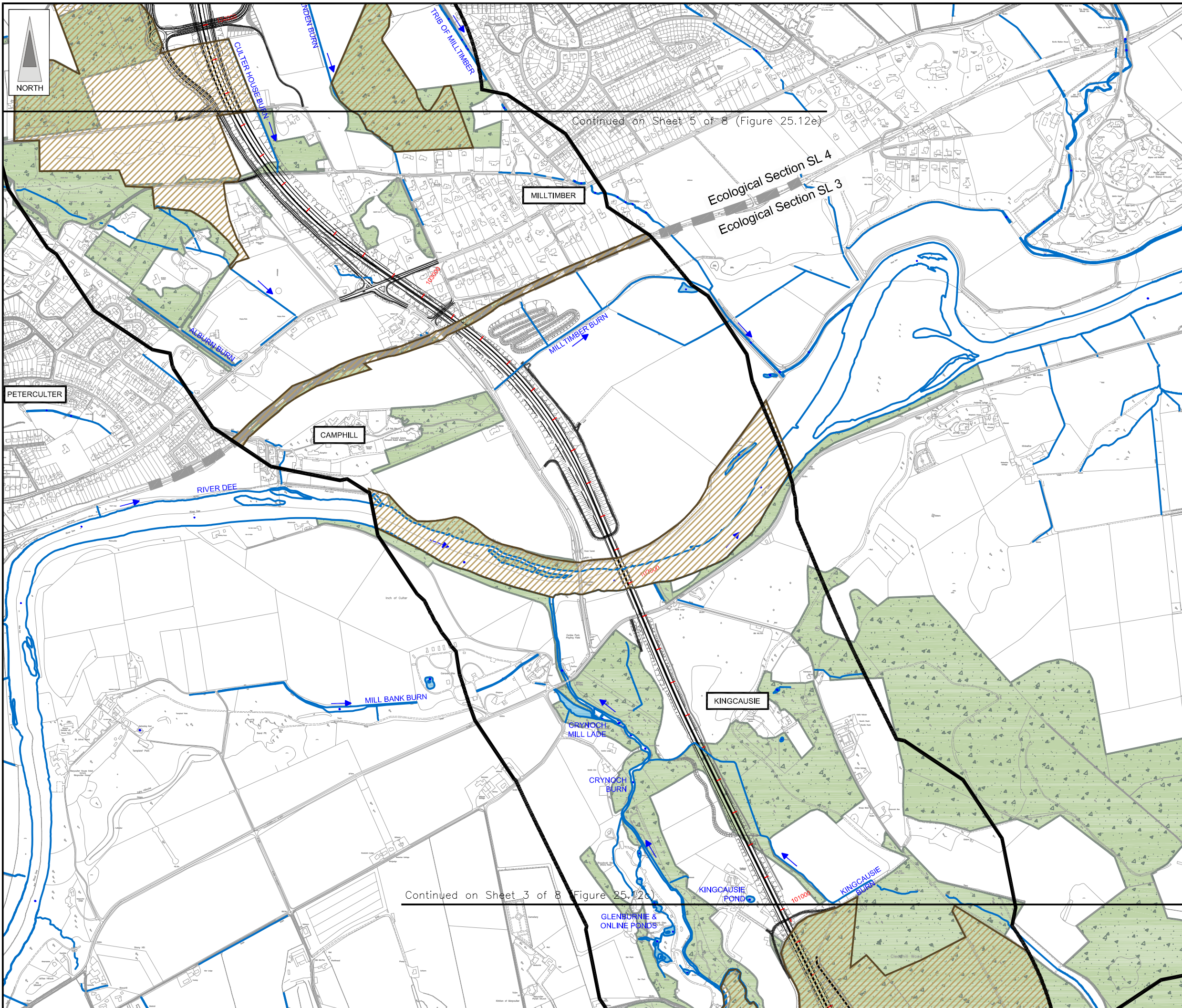
This drawing is not to be used in whole or part other than for the intended purpose and project as defined on this drawing. Refer to the contract for full terms and conditions. Maps produced by Jacobs UK Ltd. This map should NOT be rescaled. Copyright reserved.

FIGURE 25.12d



Continued on Sheet 5 of 8 (Figure 25.12e)

Continued on Sheet 3 of 8 (Figure 25.12c)



- LEGEND**
- Proposed Route
(Engineering Profile 04/05/07)
 - Indicative Study Area
(500m from centre of Proposed Route)
 - Woodland
(based on 2006 aerials)
 - Waterbody
 - Watercourse
 - Direction of Flow
 - Terrestrial Habitat Areas

Rev	Date	Purpose of Revision	Drwn	Chkd	Appd

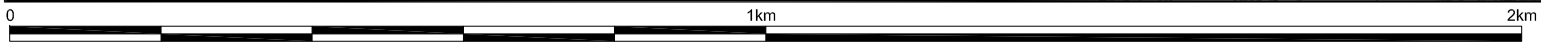
JE JACOBS
 95 Bothwell Street, Glasgow, G2 7HX, UK
 Tel: 0141 204 2511 Fax: 0141 226 3109
 www.jacobsbattle.com

Client: **Aberdeen Western Peripheral Route**

Project: **Aberdeen Western Peripheral Route
 Environmental Statement, Part C - Southern Leg**

Title: **Terrestrial Invertebrate
 Habitat Areas
 Sheet 4 of 8**

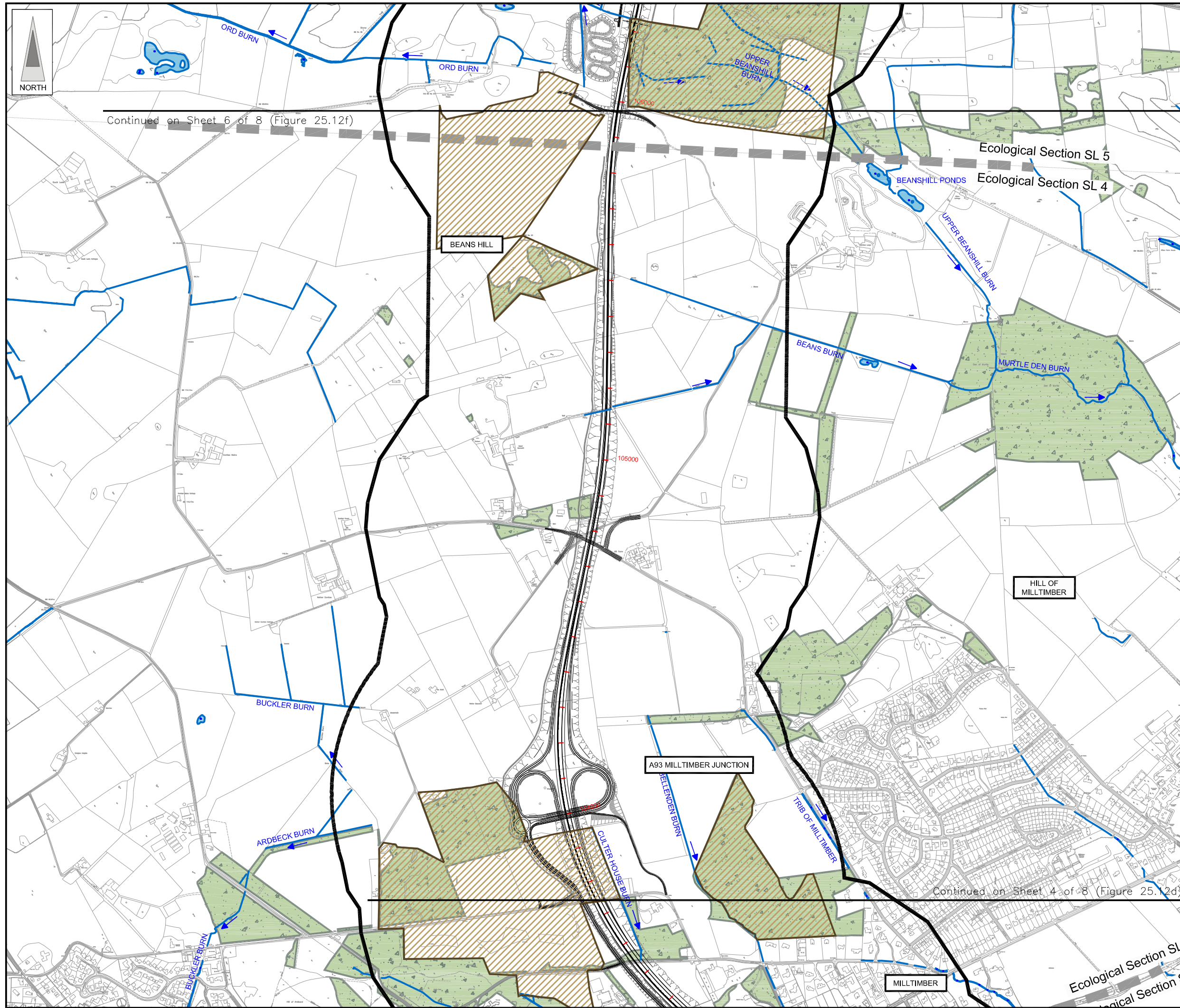
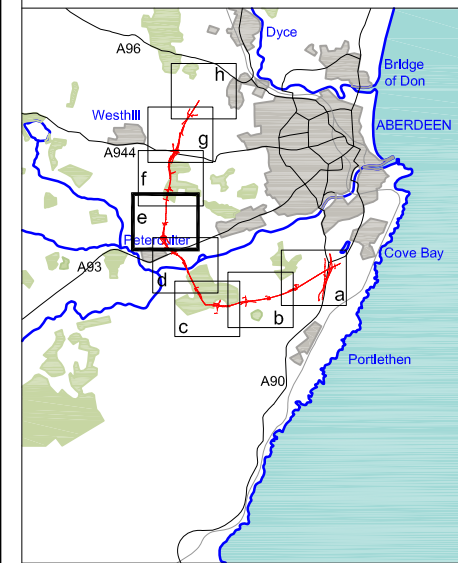
Drawing Status	FINAL	Revisions	
JB No.	0010332	Date	July 2007
Figure No.	FIGURE 25.12d	Checked	CB
Scale	1:10,000	Approved	SH
Drawn	MM		



This map is based on Ordnance Survey material with the permission of Ordnance Survey on behalf of the controller of Her Majesty's Stationary Office © Crown copyright. Unauthorised reproduction infringes Crown copyright and may lead to prosecution or civil proceedings. Scottish Executive Licence Number, 100020540 (2007).

This drawing is not to be used in whole or part other than for the intended purpose and project as defined on this drawing. Refer to the contract for full terms and conditions. Maps produced by Jacobs UK Ltd. This map should NOT be rescaled. Copyright reserved.

FIGURE 25.12e



- LEGEND**
- Proposed Route
(Engineering Profile 04/05/07)
 - Indicative Study Area
(500m from centre of Proposed Route)
 - Woodland
(based on 2006 aerials)
 - Waterbody
 - Watercourses
 - Direction of Flow
 - Terrestrial Habitat Areas

Rev	Date	Purpose of Revision	Drwn	Chkd	Appd

JE JACOBS
 95 Bothwell Street, Glasgow, G2 7HX, UK
 Tel: 0141 204 2511 Fax: 0141 226 3109
 www.jacobsabtie.com

Client: **Aberdeen Western Peripheral Route**

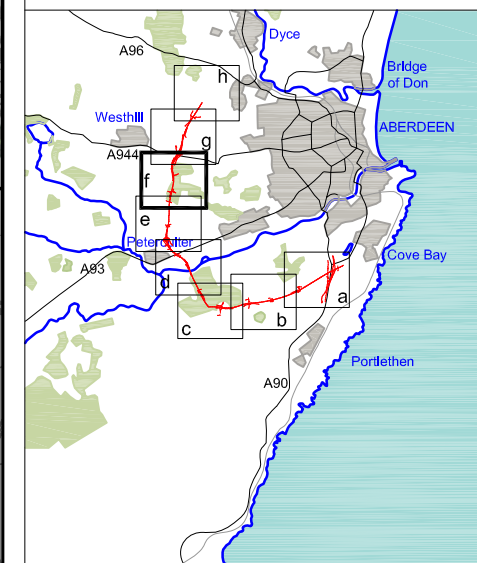
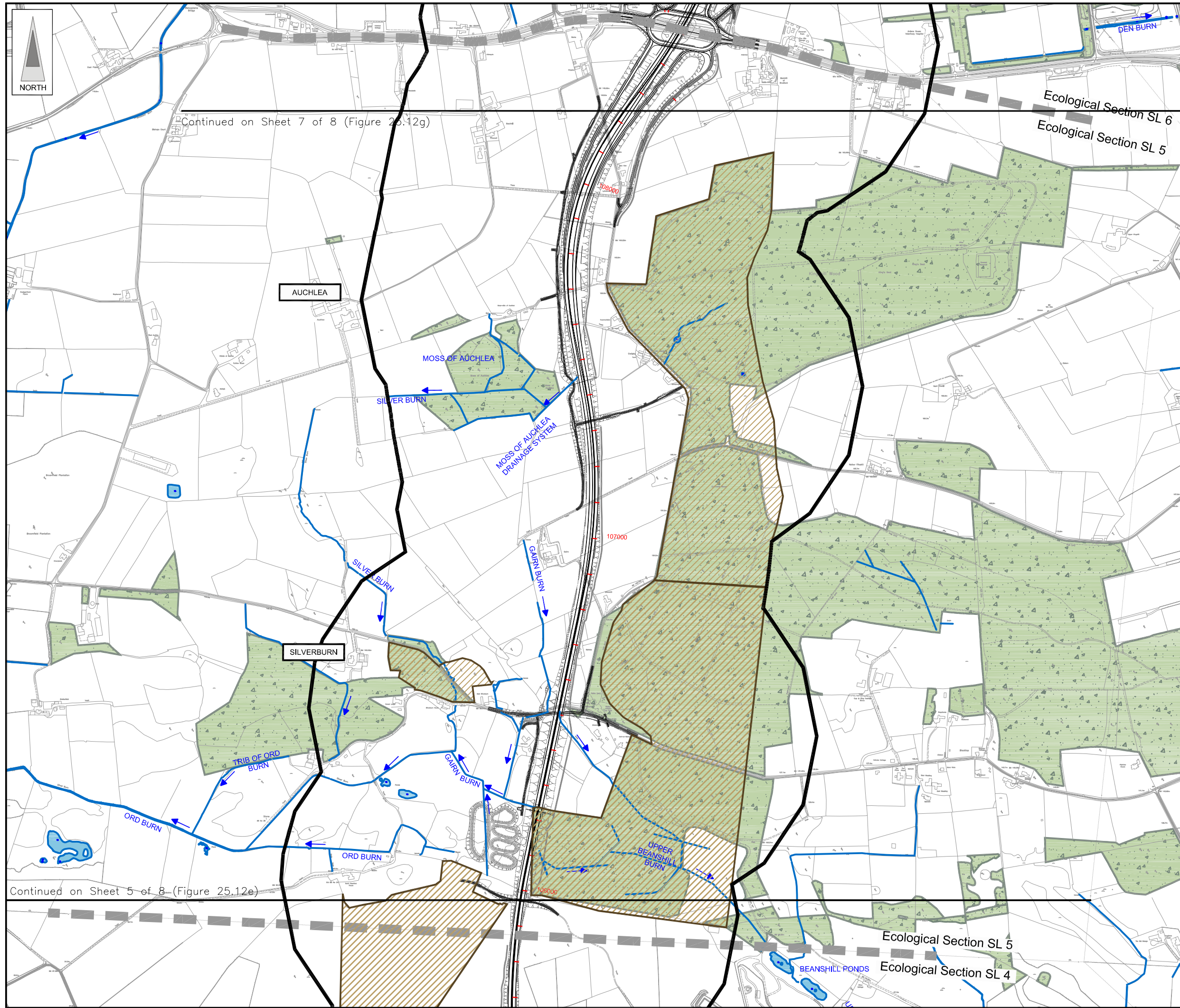
Project: **Aberdeen Western Peripheral Route
 Environmental Statement, Part C - Southern Leg**

Title: **Terrestrial Invertebrate
 Habitat Areas
 Sheet 5 of 8**

Drawing Status: FINAL	Revisions
JB No. 0010332	Date: July 2007
Figure No. FIGURE 25.12e	Checked: CB
Scale: 1:10,000	Approved: SH
Drawn: MM	Checked: CB
Approved: SH	

This map is based on Ordnance Survey material with the permission of Ordnance Survey on behalf of the controller of Her Majesty's Stationary Office. Unauthorised reproduction infringes Crown copyright and may lead to prosecution or civil proceedings. Scottish Executive Licence Number, 100020540 (2007).

FIGURE 25.12f



- LEGEND**
- Proposed Route (Engineering Profile 04/05/07)
 - Indicative Study Area (500m from centre of Proposed Route)
 - Woodland (based on 2006 aerials)
 - Waterbody
 - Watercourses
 - Direction of Flow
 - Terrestrial Habitat Areas

Rev	Date	Purpose of Revision	Drwn	Chkd	Appd

JE JACOBS
 95 Bothwell Street, Glasgow, G2 7HX, UK
 Tel: 0141 204 2511 Fax: 0141 226 3109
 www.jacobstable.com

Client: **Aberdeen Western Peripheral Route**

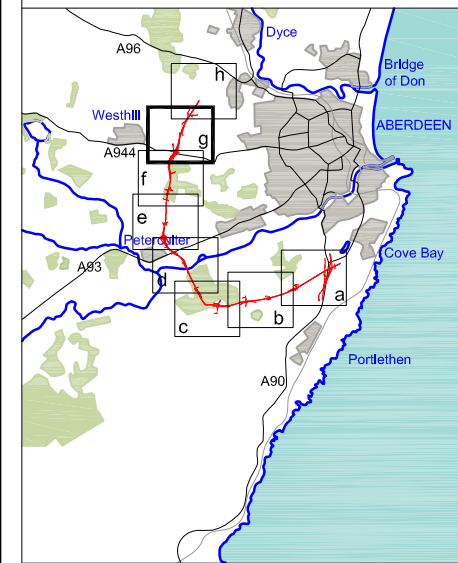
Project: **Aberdeen Western Peripheral Route Environmental Statement, Part C - Southern Leg**

Title: **Terrestrial Invertebrate Habitat Areas Sheet 6 of 8**

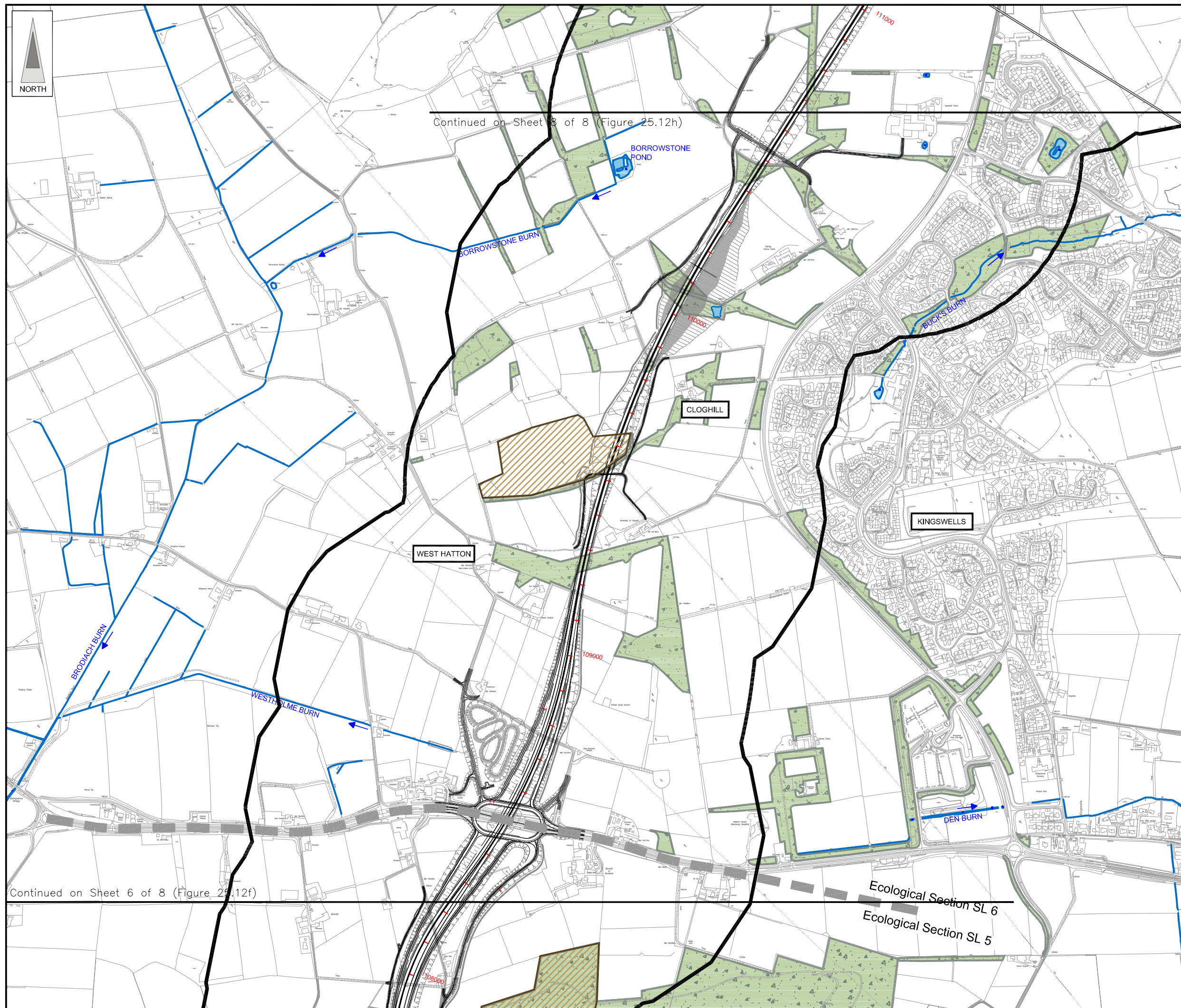
Drawing Status	FINAL	Revisions	
JB No.	0010332	Date	July 2007
Figure No.	FIGURE 25.12f	Checked	CB
Scale	1:10,000	Approved	SH

This map is based on Ordnance Survey material with the permission of Ordnance Survey on behalf of the controller of Her Majesty's Stationary Office. Unauthorised reproduction infringes Crown copyright and may lead to prosecution or civil proceedings. Scottish Executive Licence Number, 100020540 (2007).

FIGURE 25.12g



- LEGEND**
- Proposed Route
(Engineering Profile 04/05/07)
 - Indicative Study Area
(500m from centre of Proposed Route)
 - Woodland
(based on 2006 aerials)
 - Waterbody
 - Watercourses
 - Direction of Flow
 - Terrestrial Habitat Areas



Continued on Sheet 8 of 8 (Figure 25.12h)

Continued on Sheet 6 of 8 (Figure 25.12f)

Ecological Section SL 6
Ecological Section SL 5

Rev	Date	Purpose of Revision	Drwn	Chkd	Appd

JE JACOBS
 95 Bothwell Street, Glasgow, G2 7HX, UK
 Tel: 0141 204 2511 Fax: 0141 226 3109
 www.jacobstablie.com

Client: **Aberdeen Western Peripheral Route**

Project: **Aberdeen Western Peripheral Route
Environmental Statement, Part C - Southern Leg**

Title: **Terrestrial Invertebrate
Habitat Areas
Sheet 7 of 8**

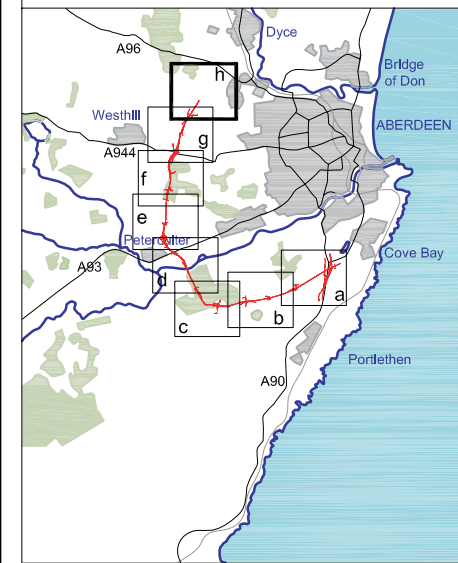
Drawing Status	FINAL	Revisions	
JB No.	0010332	Date	July 2007
Figure No.	FIGURE 25.12g	Checked	CB
Scale	1:10,000	Approved	SH
Drawn	MM	Checked	CB
		Approved	SH



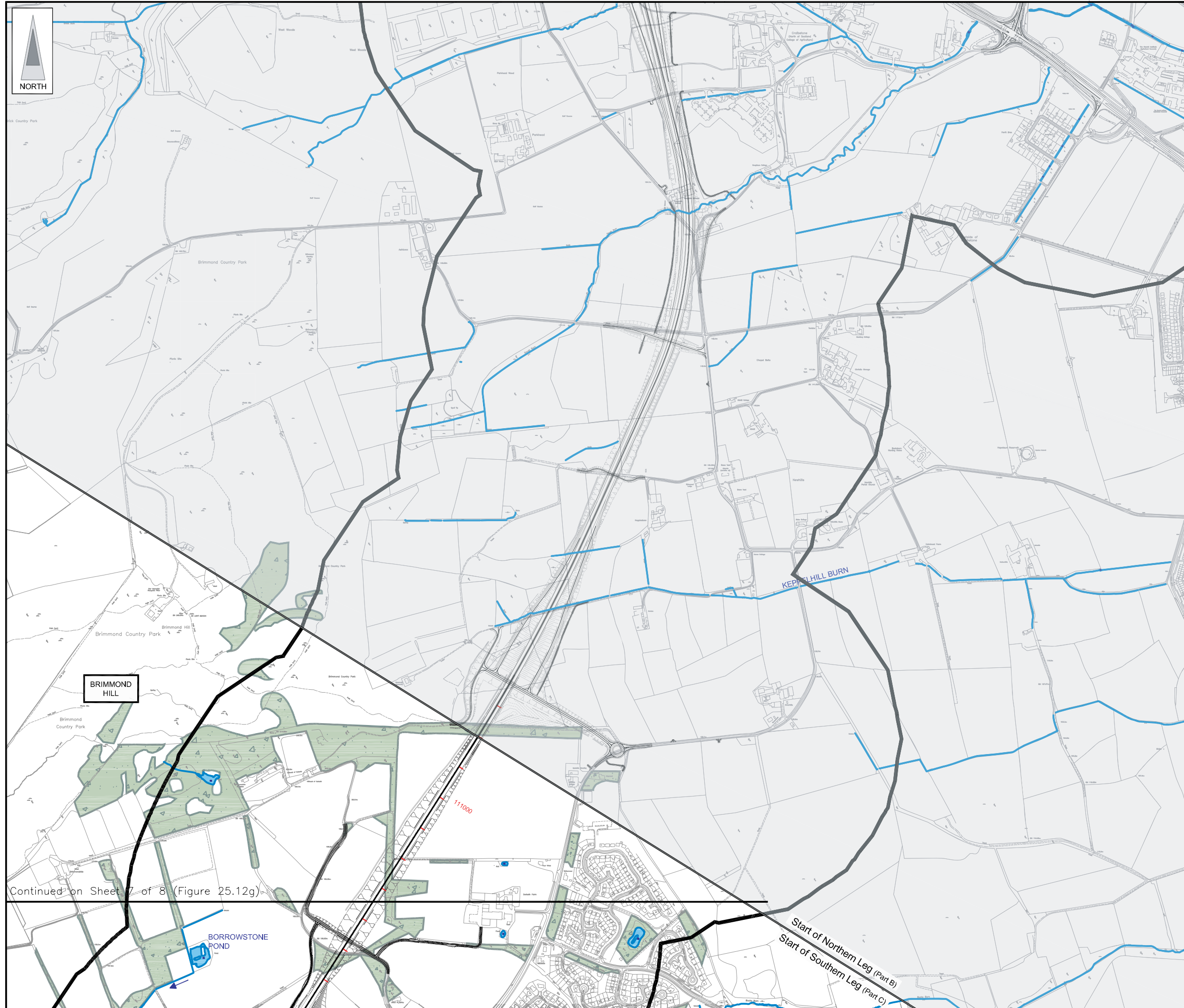
This map is based on Ordnance Survey material with the permission of Ordnance Survey on behalf of the controller of Her Majesty's Stationary Office. Crown copyright. Unauthorised reproduction infringes Crown copyright and may lead to prosecution or civil proceedings. Scottish Executive Licence Number, 100020540 (2007).

This drawing is not to be used in whole or part other than for the intended purpose and project as defined on this drawing. Refer to the contract for full terms and conditions. Maps produced by Jacobs UK Ltd. This map should NOT be rescaled. Copyright reserved.

FIGURE 25.12h



- LEGEND**
- Proposed Route
(Engineering Profile 04/05/07)
 - Indicative Study Area
(500m from centre of Proposed Route)
 - Woodland
(based on 2006 aerials)
 - Waterbody
 - Watercourses
 - Direction of Flow
 - Terrestrial Habitat Areas



Continued on Sheet 7 of 8 (Figure 25.12g)

Rev	Date	Purpose of Revision	Drwn	Chkd	Appd

JE JACOBS
 95 Bothwell Street, Glasgow, G2 7HX, UK
 Tel: 0141 204 2511 Fax: 0141 226 3109
 www.jacobstablie.com

Client **Aberdeen Western Peripheral Route**

Project **Aberdeen Western Peripheral Route
Environmental Statement, Part C - Southern Leg**

Title **Terrestrial Invertebrate
Habitat Areas
Sheet 8 of 8**

Drawing Status	FINAL	Revisions	
JB No.	0010332	Date	July 2007
Figure No.	FIGURE 25.12h	Checked	SH
Scale	1:10,000	Approved	SH
Drawn	MM	Checked	CB