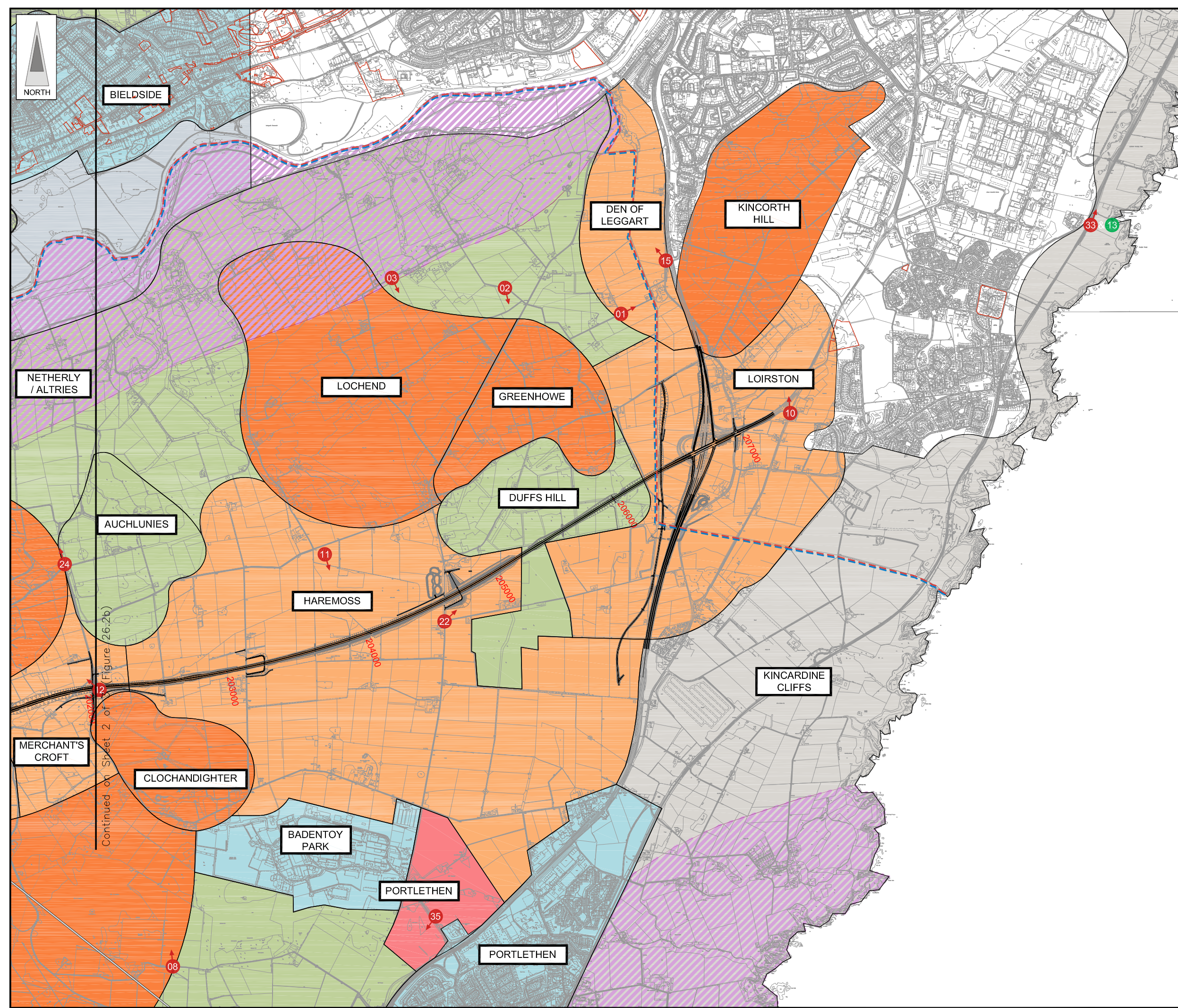
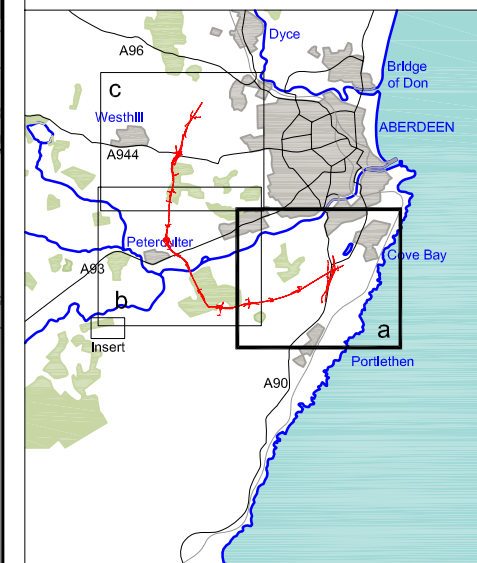


FIGURE 26.2a



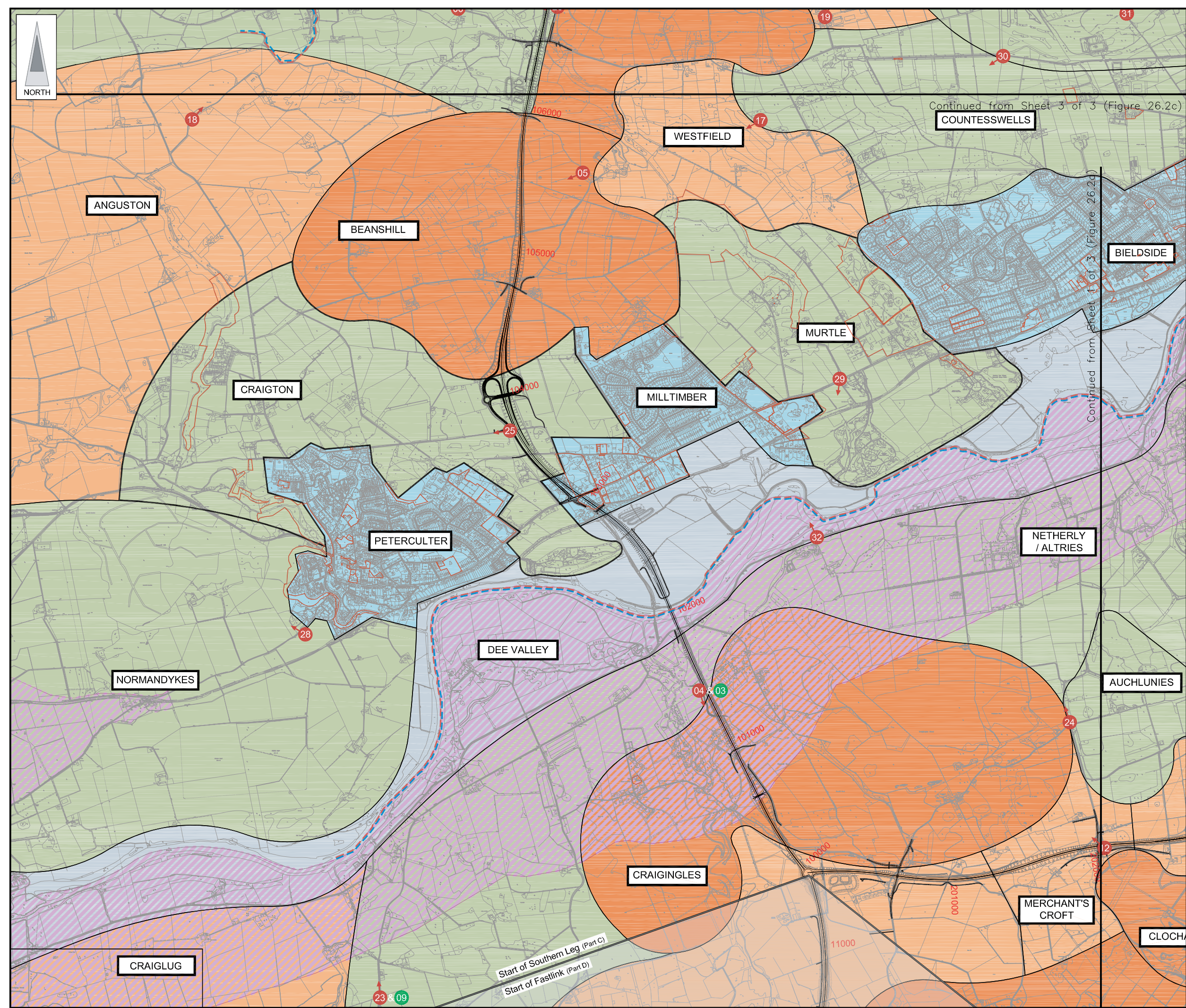
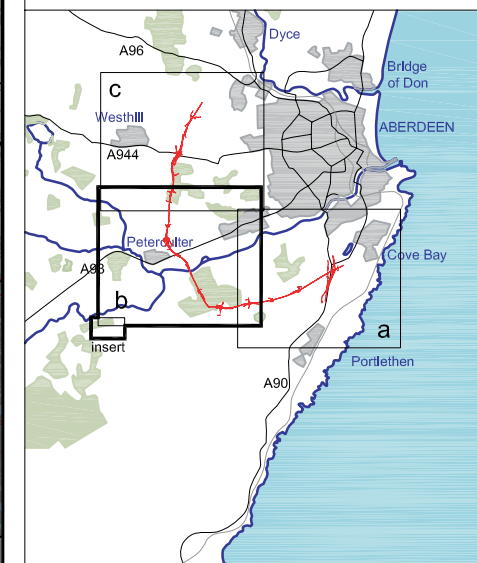
- LEGEND**
- Proposed Route (Engineering Profile 04/05/07)
 - Aberdeen City Council Local Plan (Finalised Plan - August 2004)
 - Aberdeenshire Council Local Plan (Adopted Plan - June 2006)
 - Area of Landscape Significance
 - Southern Leg Photograph Viewpoint Locations
 - Fastlink Photograph Viewpoint Locations
 - Urban Area
 - Hill
 - Open Farmland
 - Wooded Farmland
 - Valley
 - Coast
 - Recreation
 - Tree Preservation Order (TPO)

Note:
For Landscape Character Area Photographs see Figures 26.4a to 26.4r & 41.4a to 41.4g.

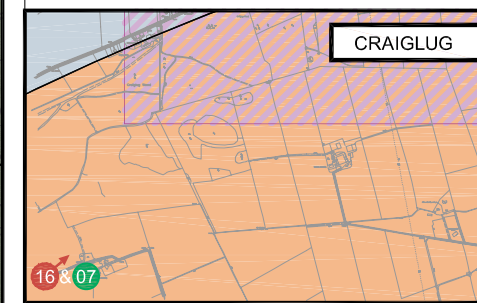
JE JACOBS
95 Bothwell Street, Glasgow, G2 7HX, UK
Tel: 0141 204 2511 Fax: 0141 226 3109
www.jacobsabtie.com

Client			
Project	Aberdeen Western Peripheral Route Environmental Statement, Part C - Southern Leg		
Title	Landscape Character Areas Sheet 1 of 3		
Drawing Status	FINAL		
JB No.	0010332		
Figure No.	FIGURE 26.2a	Revisions	
Scale	1:25,000	Date	July 2007
Drawn	SHF	Checked	ML
		Approved	SH

FIGURE 26.2b



- LEGEND**
- Proposed Route (Engineering Profile 04/05/07)
 - Aberdeen City Council Local Plan (Finalised Plan - August 2004)
 - Aberdeenshire Council Local Plan (Adopted Plan - June 2006)
 - Area of Landscape Significance
 - Southern Leg Photograph Viewpoint Locations
 - Fastlink Photograph Viewpoint Locations
 - Urban Area
 - Hill
 - Open Farmland
 - Wooded Farmland
 - Valley
 - Coast
 - Recreation
 - Tree Preservation Order (TPO)

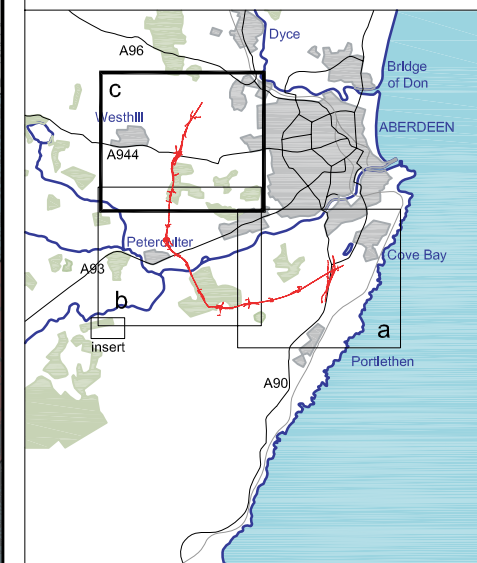
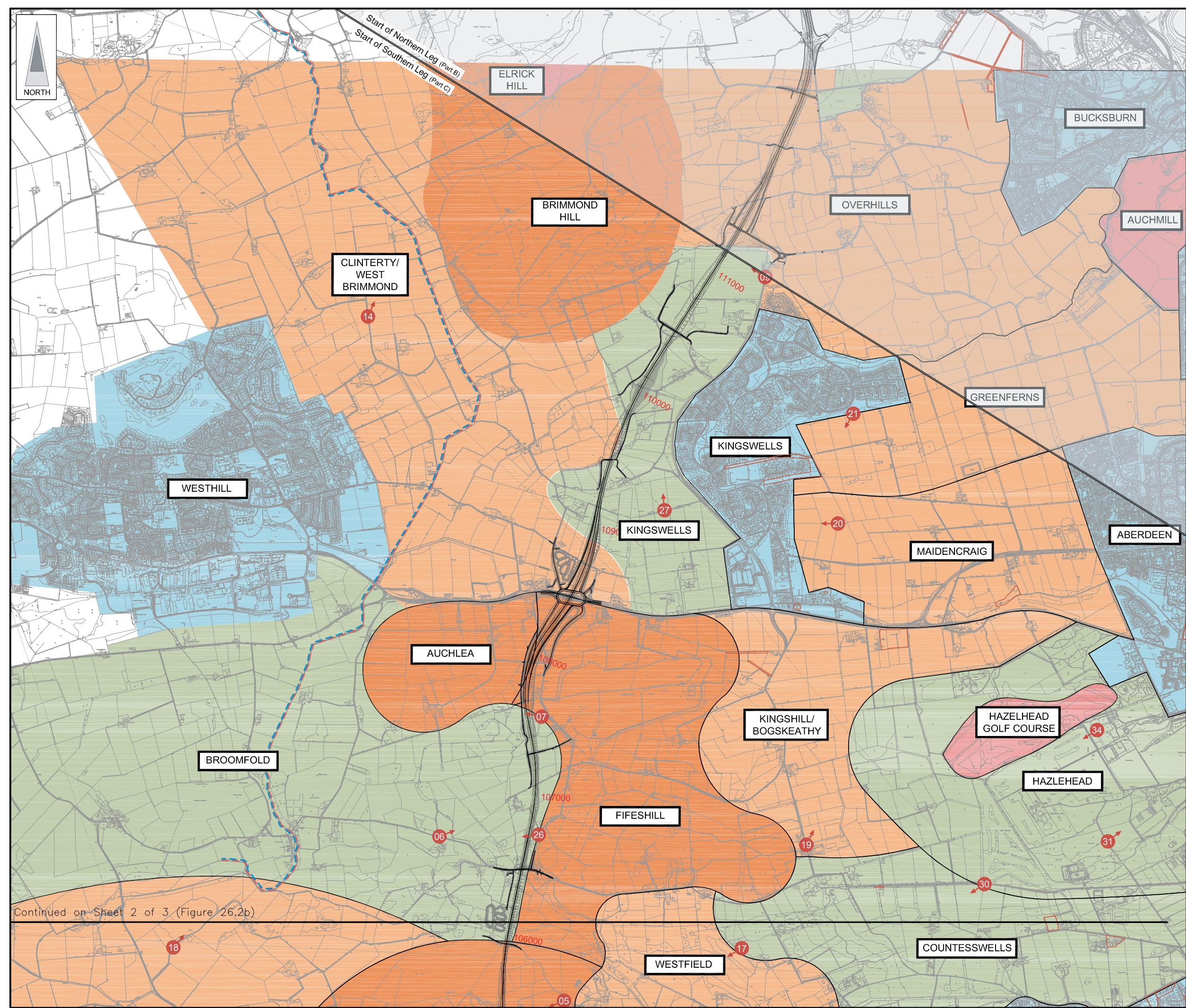


Note:
For Landscape Character Area Photographs see Figures 26.4a to 26.4r & 41.4a to 41.4g.

JE JACOBS
 95 Bothwell Street, Glasgow, G2 7HX, UK
 Tel: 0141 204 2511 Fax: 0141 226 3109
 www.jacobstable.com

Client	Aberdeen Western Peripheral Route	
Project	Aberdeen Western Peripheral Route Environmental Statement, Part C - Southern Leg	
Title	Landscape Character Areas Sheet 2 of 3	
Drawing Status	FINAL	
JB No.	0010332	Revisions
Figure No.	FIGURE 26.2b	Date
Scale	1:25,000	July 2007
Drawn	SHF	Checked
		ML
		Approved
		SH

FIGURE 26.2c




- LEGEND**
- Proposed Route (Engineering Profile 04/05/07)
 - Aberdeen City Council Local Plan (Finalised Plan - August 2004)
 - Aberdeenshire Council Local Plan (Adopted Plan - June 2006)
 - Area of Landscape Significance
 - Southern Leg Photograph Viewpoint Locations
 - Fastlink Photograph Viewpoint Locations
 - Urban Area
 - Hill
 - Open Farmland
 - Wooded Farmland
 - Valley
 - Coast
 - Recreation
 - Tree Preservation Order (TPO)

Note:
For Landscape Character Area Photographs see Figures 26.4a to 26.4r & 41.4a to 41.4g.

JE JACOBS
 95 Bothwell Street, Glasgow, G2 7HX, UK
 Tel: 0141 204 2511 Fax: 0141 226 3109
 www.jacobstablie.com

Client	Aberdeen Western Peripheral Route		
Project	Aberdeen Western Peripheral Route Environmental Statement, Part C - Southern Leg		
Title	Landscape Character Areas Sheet 3 of 3		
Drawing Status	FINAL		
JB No.	0010332		
Figure No.	FIGURE 26.2c	Revisions	
Scale	1:25,000	Date	July 2007
Drawn	SHF	Checked	ML
		Approved	SH

Continued on Sheet 2 of 3 (Figure 26.2b)



This map is based on Ordnance Survey material with the permission of Ordnance Survey on behalf of the controller of Her Majesty's Stationery Office. Unauthorised reproduction infringes Crown copyright and may lead to prosecution or civil proceedings. Scottish Executive Licence Number, 100020540 (2007).

This drawing is not to be used in whole or part other than for the intended purpose and project as defined on this drawing. Refer to the contract for full terms and conditions. Maps produced by Jacobs UK Ltd. This map should NOT be rescaled. Copyright reserved.