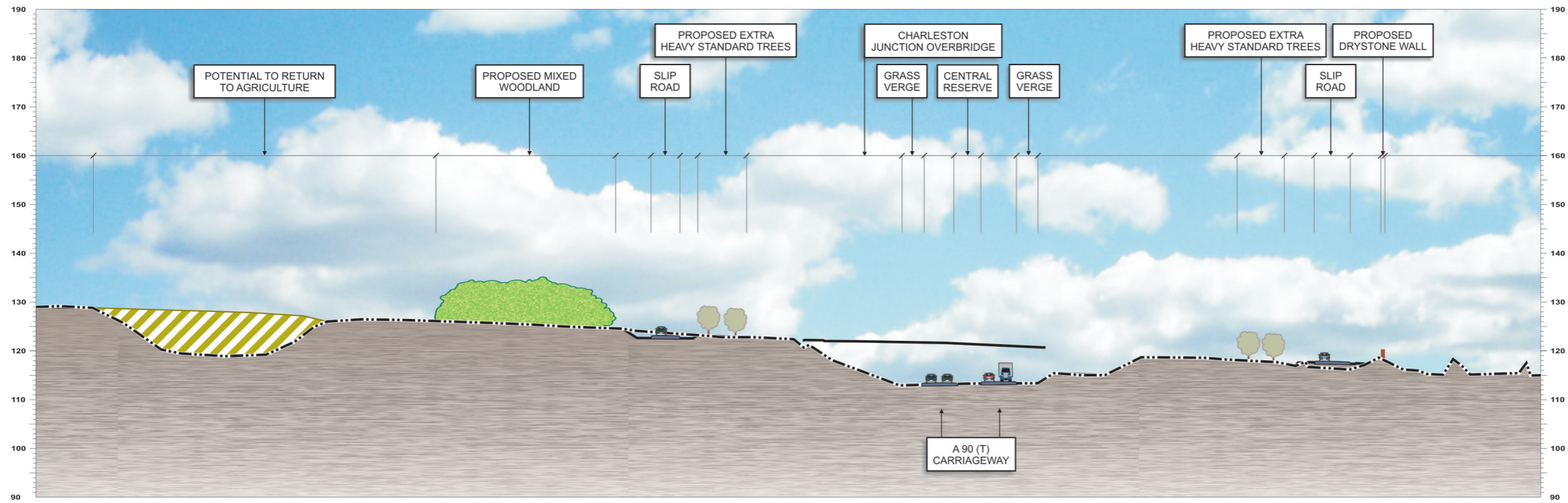
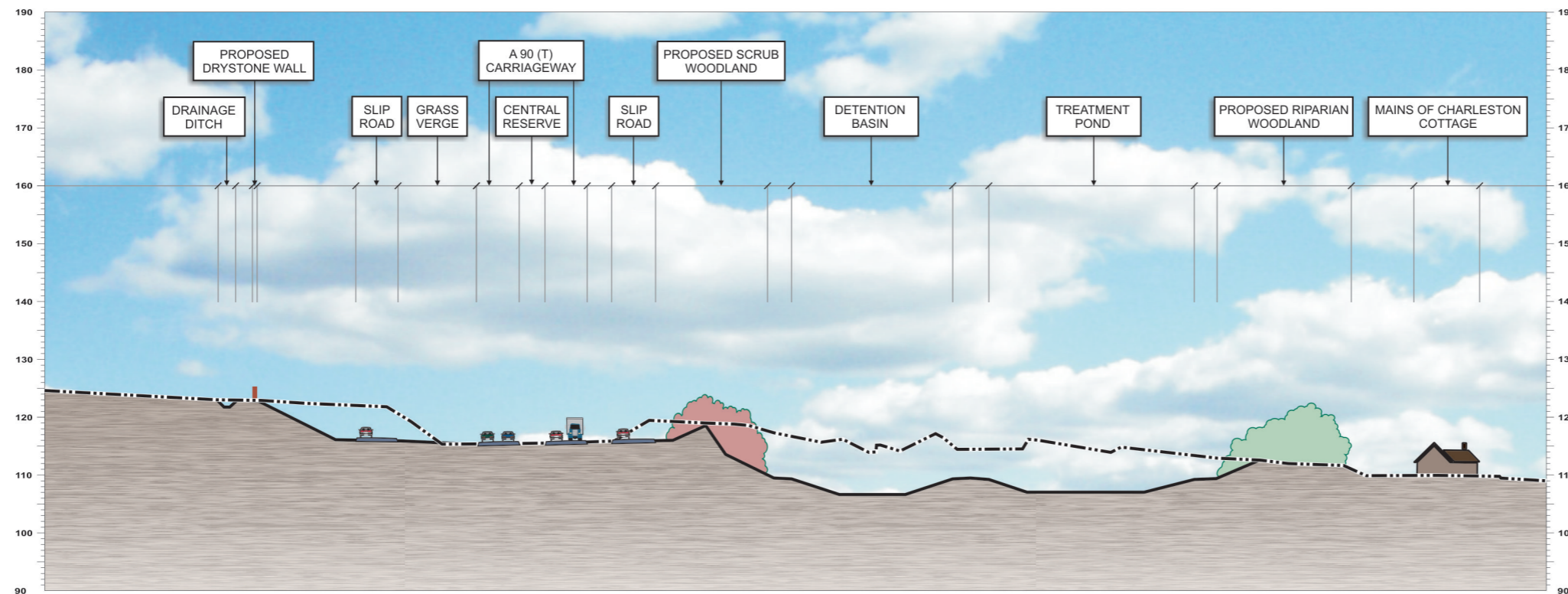


FIGURE 26.6a



Level Datum = 90.00
Scale 1: 1000

SECTION A-A
CHAINAGE = 206700



Level Datum = 90.00
Scale 1: 1000

SECTION B-B
CHAINAGE = 1100 (A90)



LEGEND

- Proposed Profile
- Existing Profile

Rev	Date	Purpose of Revision	Drwn	Chkd	Appd

JE JACOBS
 95 Bothwell Street, Glasgow, G2 7HX, UK
 Tel: 0141 204 2511 Fax: 0141 226 3109
 www.jacobsbabtie.com

Client: **Aberdeen Western Peripheral Route**

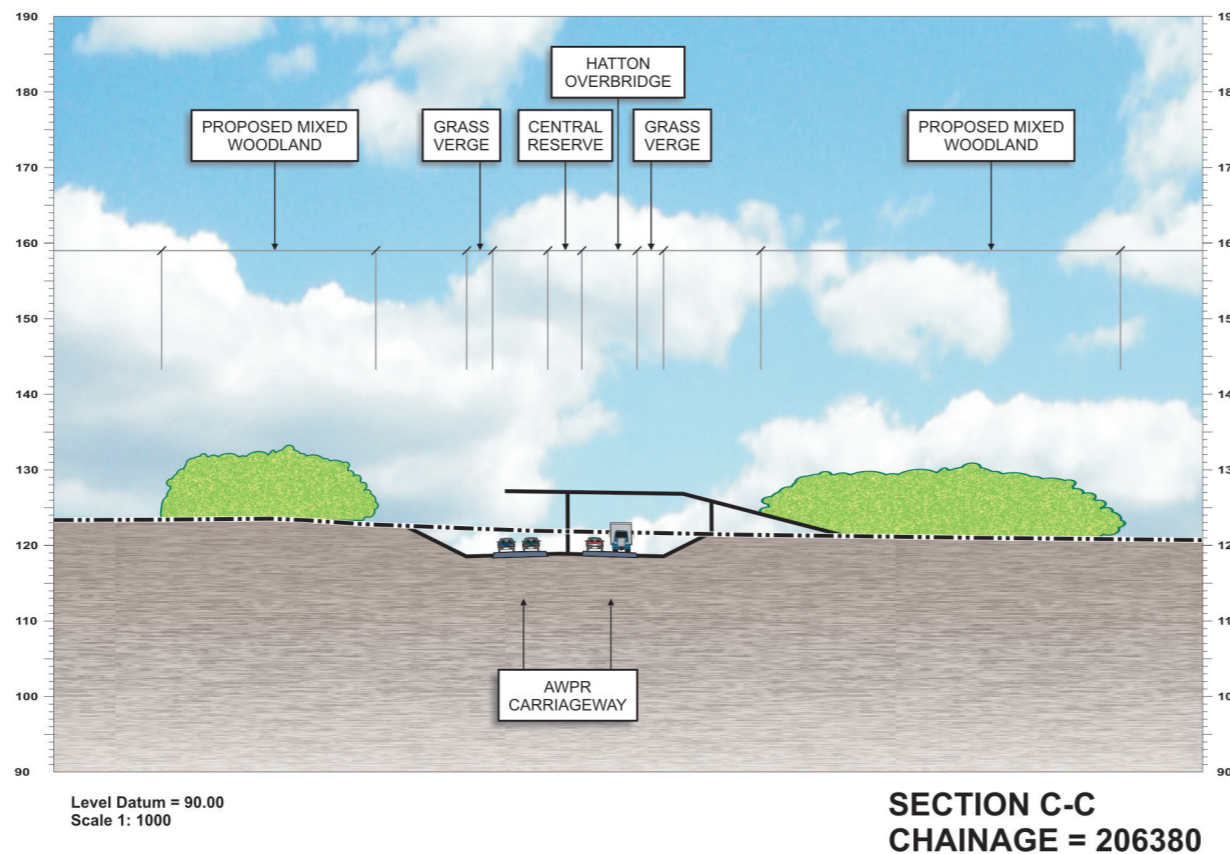
Project: **Aberdeen Western Peripheral Route
Environmental Statement, Part C - Southern Leg**

Title: **Cross Sections
Sheet 1 of 13**



Drawing Status	FINAL	Revisions	
JB No.	0010332	Date	July 2007
Figure No.	FIGURE 26.6a	Checked	MS
Scale	As Shown	Approved	SH
Drawn	AG	signature	signature

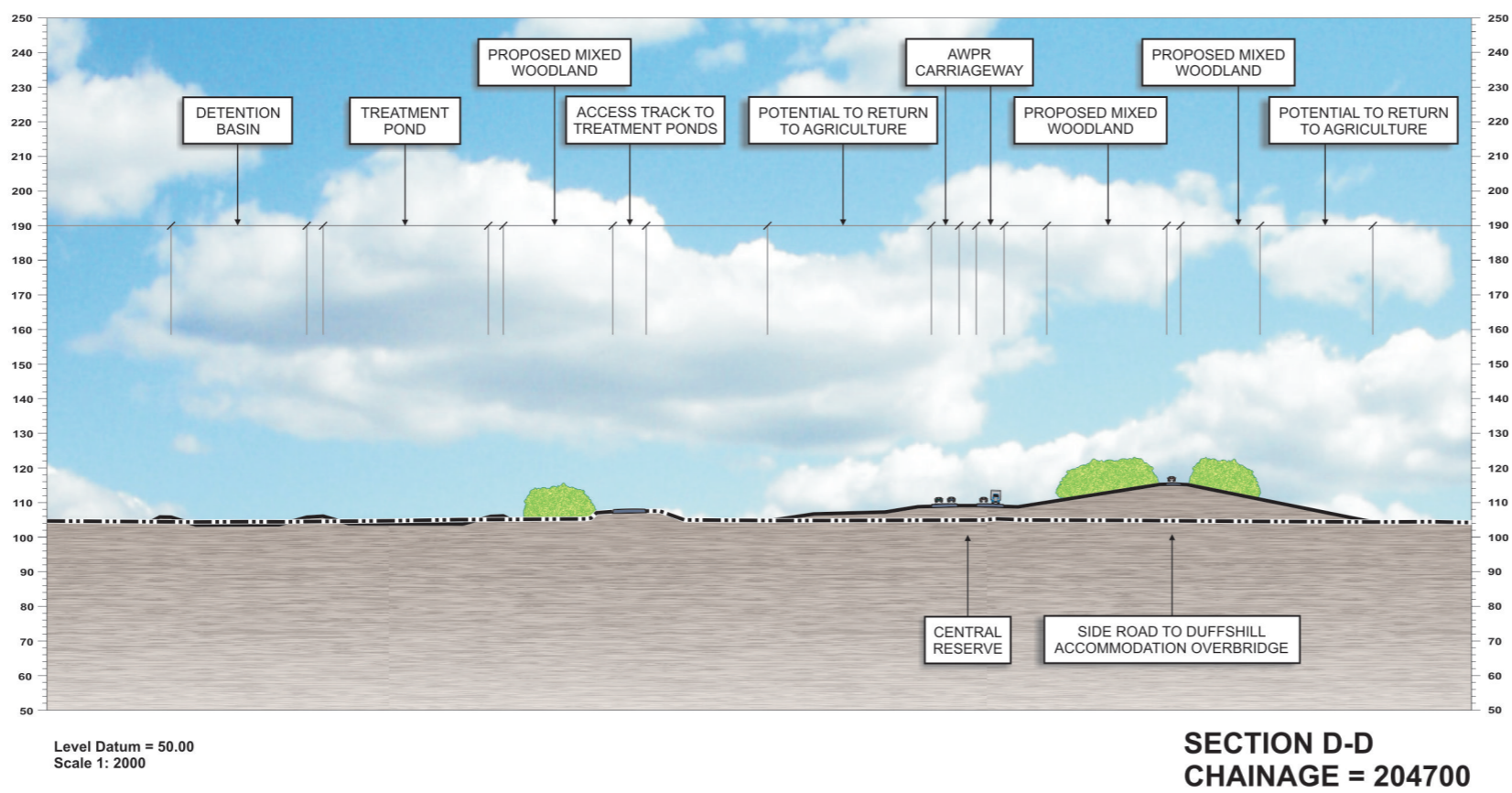
This drawing is not to be used in whole or part other than for the intended purpose and project as defined on this drawing. Refer to the contract for full terms and conditions. Maps produced by Jacobs UK Ltd. This map should NOT be rescaled. Copyright reserved.

FIGURE 26.6b



LEGEND

 Proposed Profile
 Existing Profile



Rev	Date	Purpose of Revision	Drwn	Chkd	Appd

JE JACOBS
 95 Bothwell Street, Glasgow, G2 7HX, UK
 Tel: 0141 204 2511 Fax: 0141 226 3109
 www.jacobsbabtie.com

Client: **Aberdeen Western Peripheral Route**

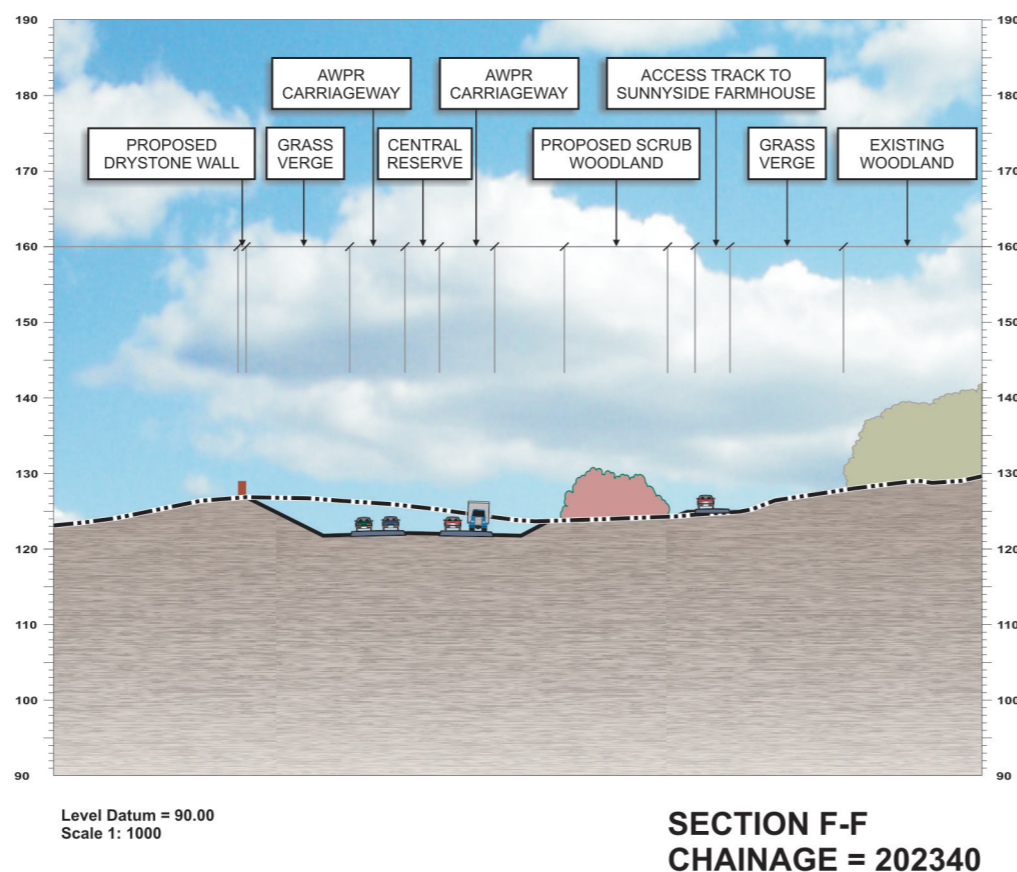
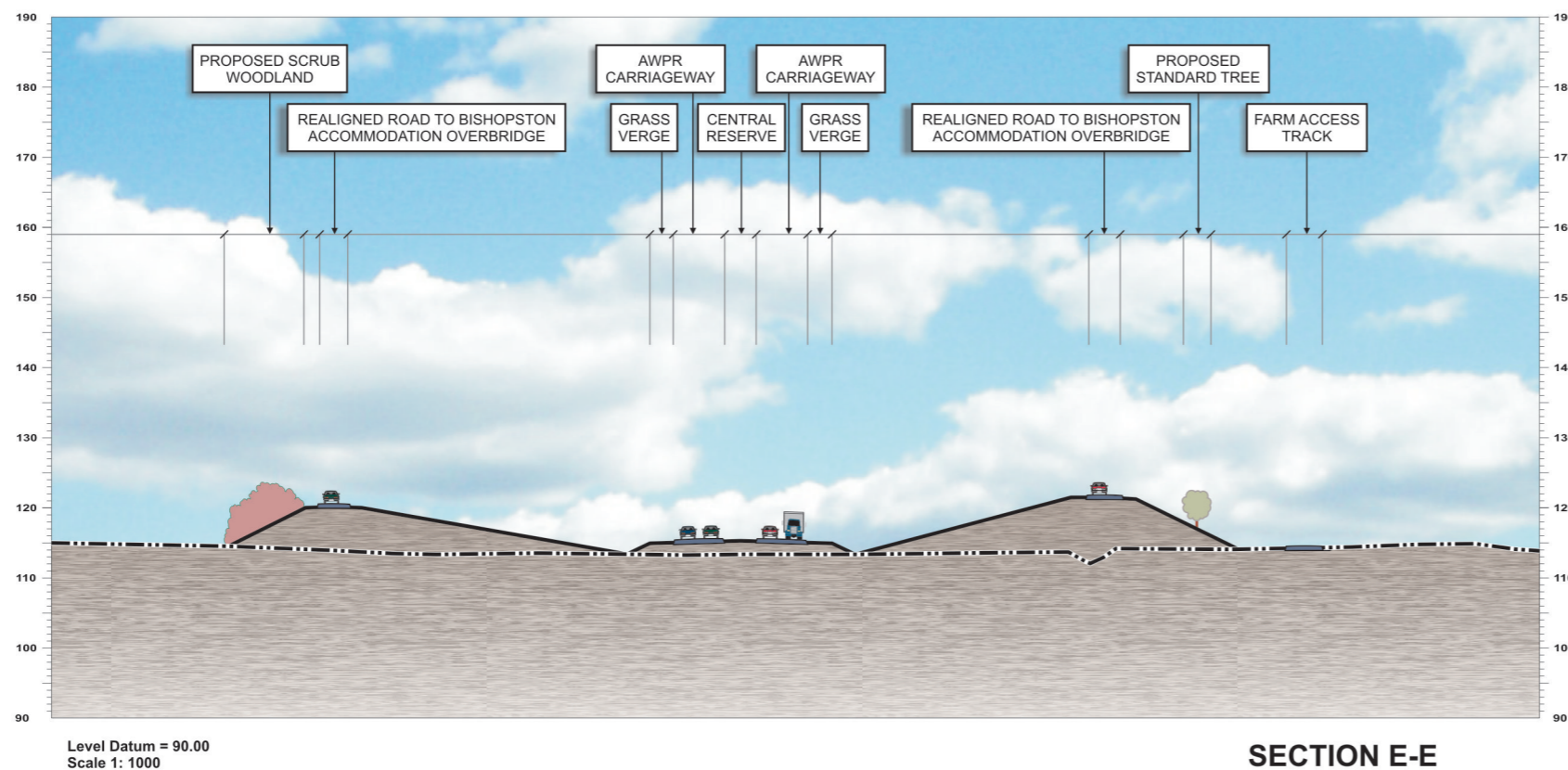
Project: **Aberdeen Western Peripheral Route Environmental Statement, Part C - Southern Leg**

Title: **Cross Sections Sheet 2 of 13**



Drawing Status	FINAL	Revisions	
JB No.	0010332	Date	July 2007
Figure No.	FIGURE 26.6b	Checked	MS
Scale	As Shown	Approved	SH
Drawn	AG	signature	signature

This drawing is not to be used in whole or part other than for the intended purpose and project as defined on this drawing. Refer to the contract for full terms and conditions. Maps produced by Jacobs UK Ltd. This map should NOT be rescaled. Copyright reserved.

FIGURE 26.6c



LEGEND

-  Proposed Profile
-  Existing Profile

Rev	Date	Purpose of Revision	Drwn	Chkd	Appd

JE JACOBS
 95 Bothwell Street, Glasgow, G2 7HX, UK
 Tel: 0141 204 2511 Fax: 0141 226 3109
 www.jacobsbabtie.com

Client: 

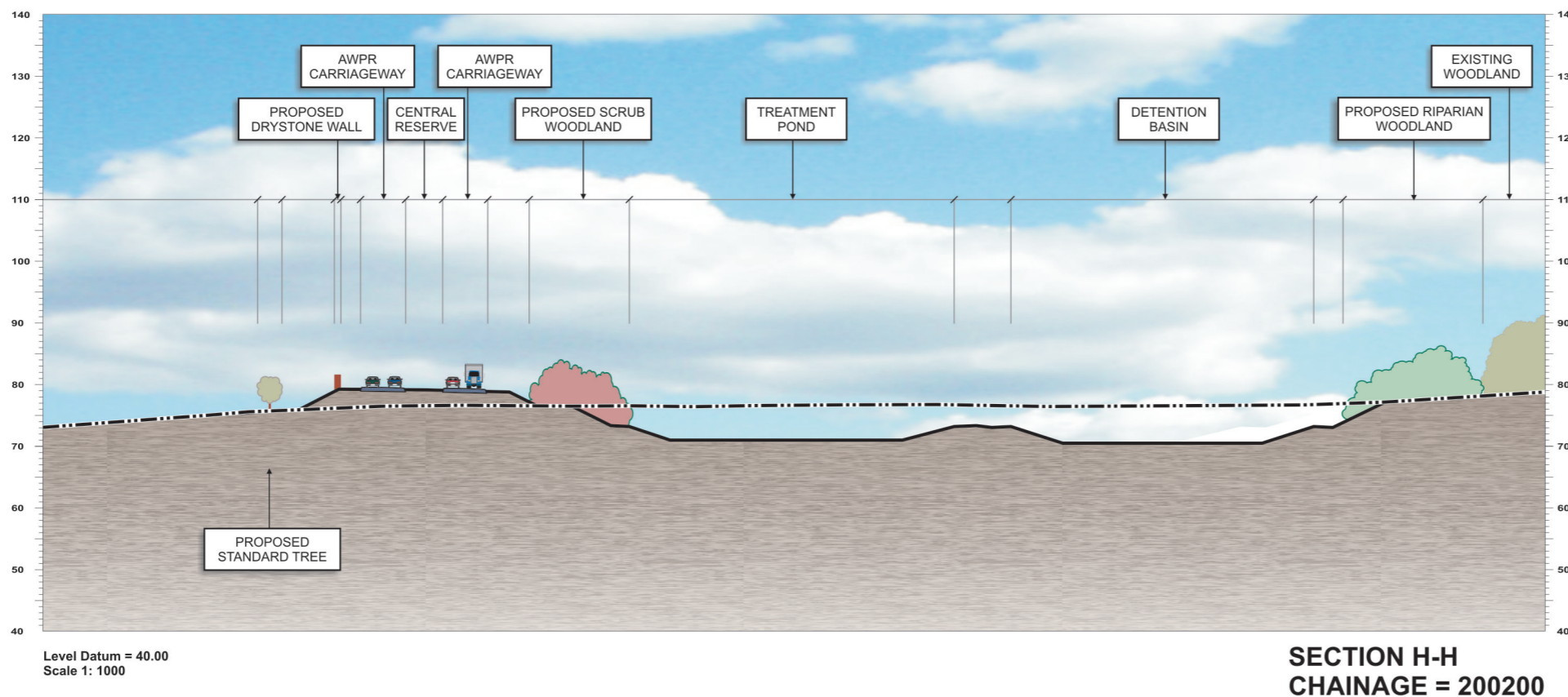
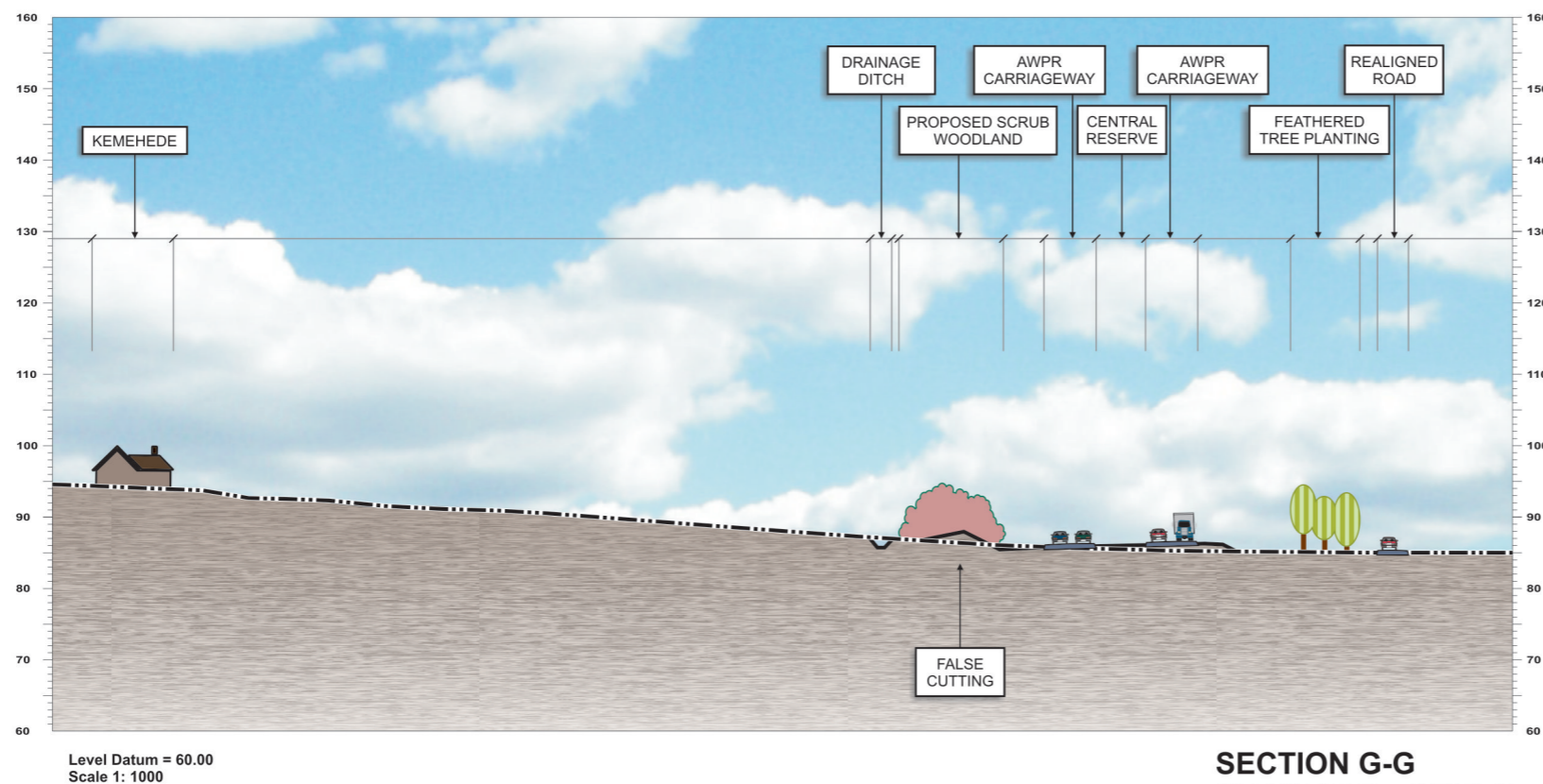
Project: **Aberdeen Western Peripheral Route**
 Environmental Statement, Part C - Southern Leg

Title: **Cross Sections**
 Sheet 3 of 13



Drawing Status	FINAL	Revisions	
JB No.	0010332	Date	July 2007
Figure No.	FIGURE 26.6c	Checked	MS
Scale	As Shown	Approved	SH
Drawn	AG	signature	signature

This drawing is not to be used in whole or part other than for the intended purpose and project as defined on this drawing. Refer to the contract for full terms and conditions. Maps produced by Jacobs UK Ltd. This map should NOT be rescaled. Copyright reserved.

FIGURE 26.6d



LEGEND

-  Proposed Profile
-  Existing Profile

Rev	Date	Purpose of Revision	Drwn	Chkd	Appd

JE JACOBS
 95 Bothwell Street, Glasgow, G2 7HX, UK
 Tel: 0141 204 2511 Fax: 0141 226 3109
 www.jacobsbabtie.com

Client: **Aberdeen Western Peripheral Route**

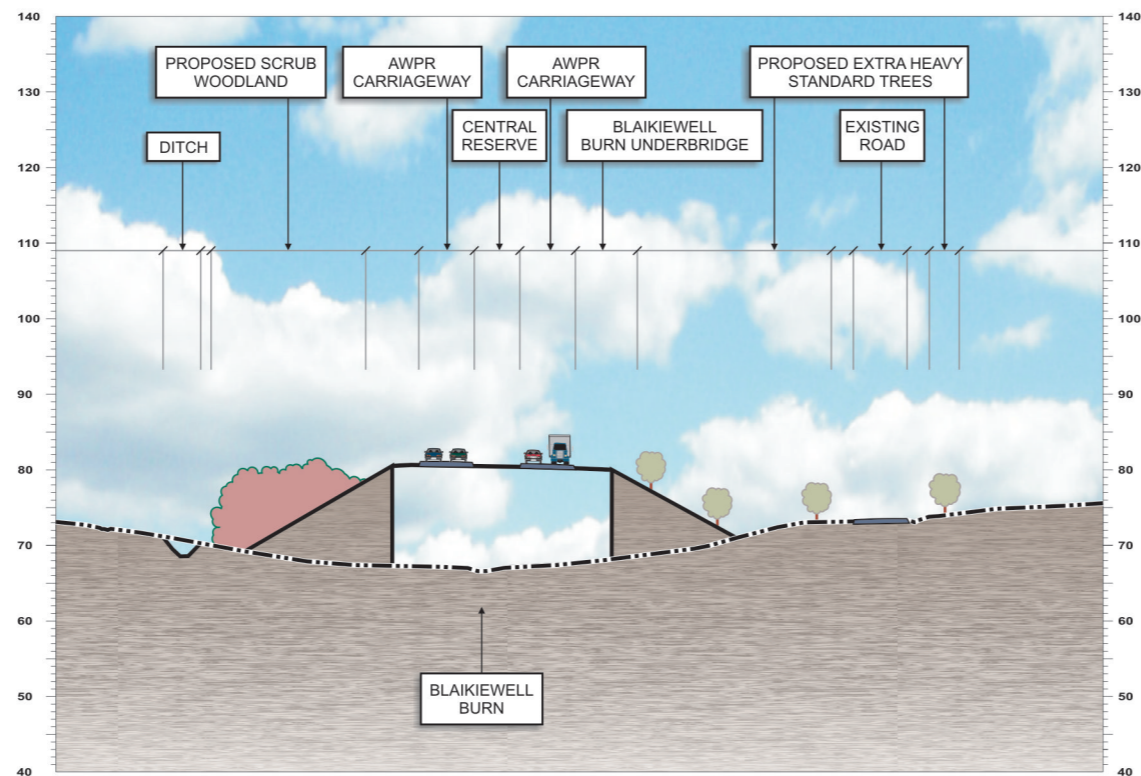
Project: **Aberdeen Western Peripheral Route
Environmental Statement, Part C - Southern Leg**

Title: **Cross Sections
Sheet 4 of 13**

Drawing Status	FINAL	Revisions	
JB No.	0010332	Date	July 2007
Figure No.	FIGURE 26.6d	Drawn	AG
Scale	As Shown	Checked	MS
		Approved	SH

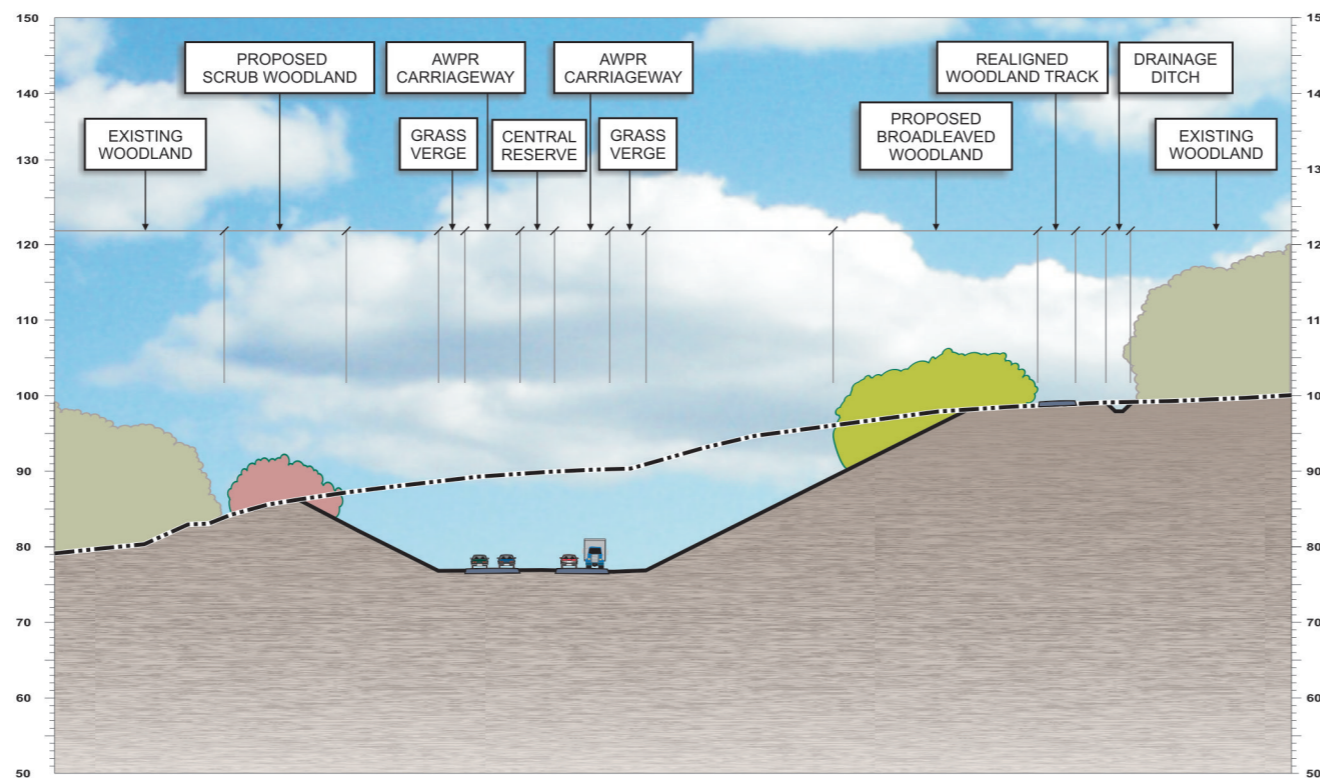
This drawing is not to be used in whole or part other than for the intended purpose and project as defined on this drawing. Refer to the contract for full terms and conditions. Maps produced by Jacobs UK Ltd. This map should NOT be rescaled. Copyright reserved.

FIGURE 26.6e



Level Datum = 40.00
Scale 1: 1000



SECTION I-I
CHAINAGE = 100145



Level Datum = 50.00
Scale 1: 1000

SECTION J-J
CHAINAGE = 100550

LEGEND

-  Proposed Profile
-  Existing Profile

Rev	Date	Purpose of Revision	Drwn	Chkd	Appd

JE JACOBS
 95 Bothwell Street, Glasgow, G2 7HX, UK
 Tel: 0141 204 2511 Fax: 0141 226 3109
 www.jacobsbabtie.com

Client: 

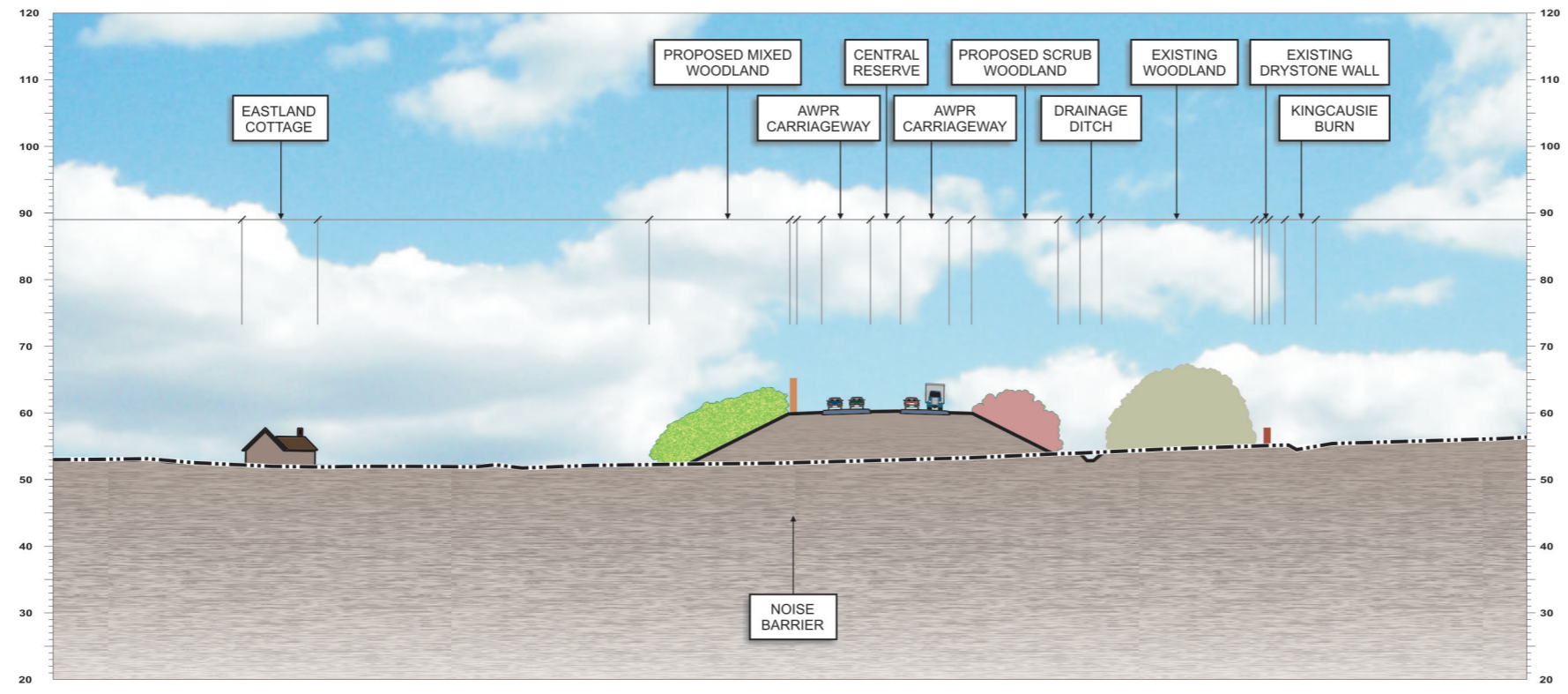
Project: **Aberdeen Western Peripheral Route**
 Environmental Statement, Part C - Southern Leg

Title: **Cross Sections**
 Sheet 5 of 13

Drawing Status	FINAL	Revisions	
JB No.	0010332	Date	July 2007
Figure No.	FIGURE 26.6e	Drawn	AG
Scale	As Shown	Checked	MS
		Approved	SH

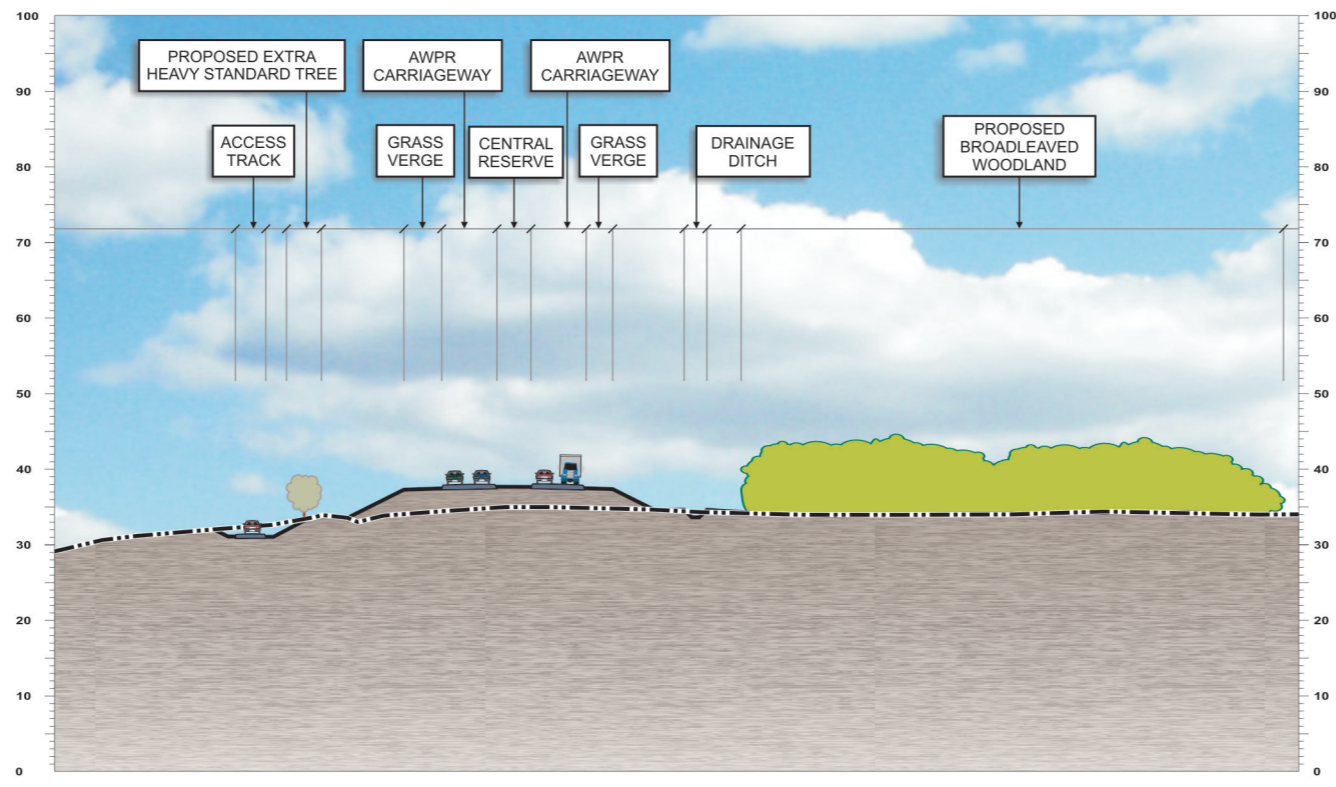
This drawing is not to be used in whole or part other than for the intended purpose and project as defined on this drawing. Refer to the contract for full terms and conditions. Maps produced by Jacobs UK Ltd. This map should NOT be rescaled. Copyright reserved.

FIGURE 26.6f



Level Datum = 20.00
Scale 1: 1000

SECTION K-K
CHAINAGE = 101150



Level Datum = 00.00
Scale 1: 1000

SECTION L-L
CHAINAGE = 101850



LEGEND

- Proposed Profile (solid line)
- Existing Profile (dashed line)

Rev	Date	Purpose of Revision	Drwn	Chkd	Appd

JE JACOBS
95 Bothwell Street, Glasgow, G2 7HX, UK
Tel: 0141 204 2511 Fax: 0141 226 3109
www.jacobsbabtie.com

Client: **Aberdeen Western Peripheral Route**

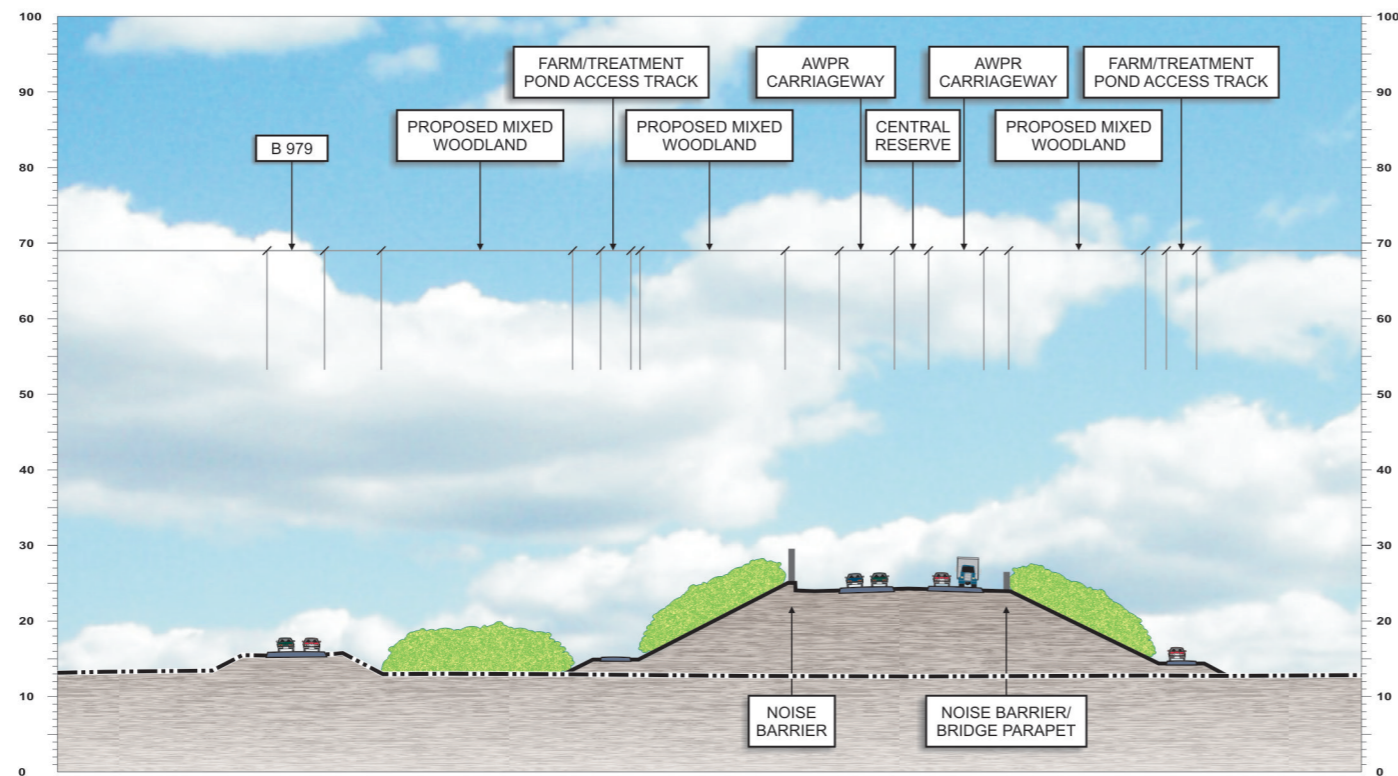
Project: **Aberdeen Western Peripheral Route Environmental Statement, Part C - Southern Leg**

Title: **Cross Sections Sheet 6 of 13**

Drawing Status	FINAL	Revisions	
JB No.	0010332	Date	July 2007
Figure No.	FIGURE 26.6f	Checked	MS
Scale	As Shown	Approved	SH
Drawn	AG	signature	signature

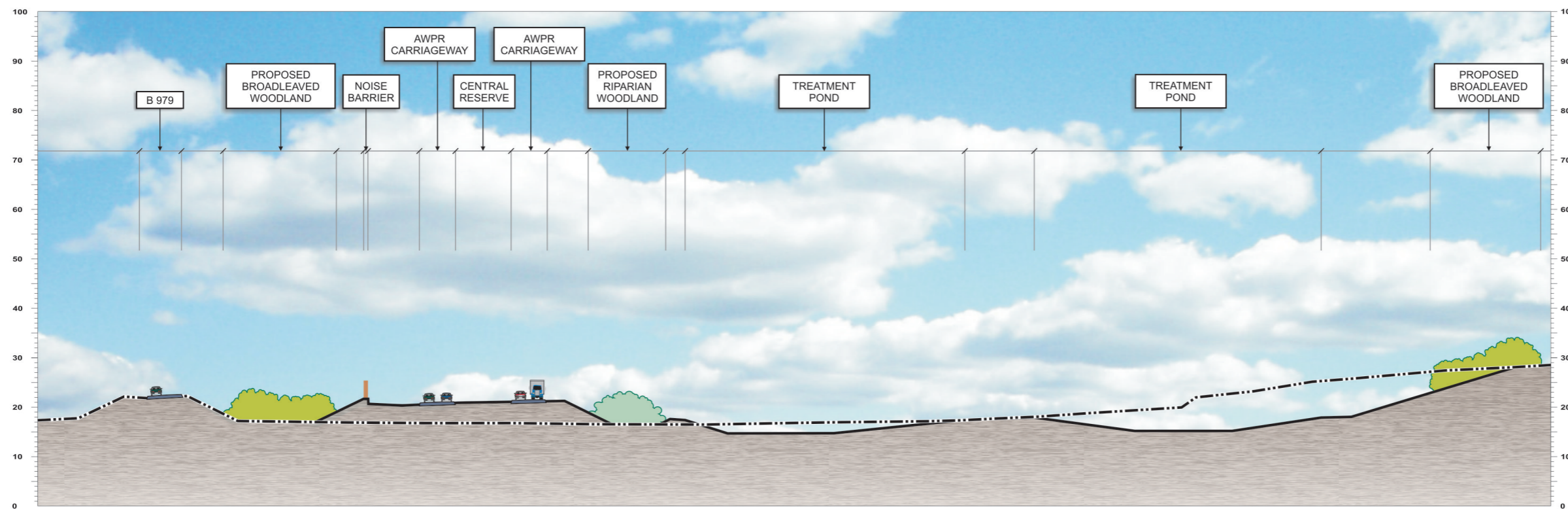
This drawing is not to be used in whole or part other than for the intended purpose and project as defined on this drawing. Refer to the contract for full terms and conditions. Maps produced by Jacobs UK Ltd. This map should NOT be rescaled. Copyright reserved.

FIGURE 26.6g



Level Datum = 00.00
 Scale 1: 1000



SECTION M-M
 CHAINAGE = 102200



Level Datum = 00.00
 Scale 1: 1000

SECTION N-N
 CHAINAGE = 102750

LEGEND

-  Proposed Profile
-  Existing Profile

Rev	Date	Purpose of Revision	Drwn	Chkd	Appd

JE JACOBS
 95 Bothwell Street, Glasgow, G2 7HX, UK
 Tel: 0141 204 2511 Fax: 0141 226 3109
 www.jacobsbabtie.com

Client: **Aberdeen Western Peripheral Route**

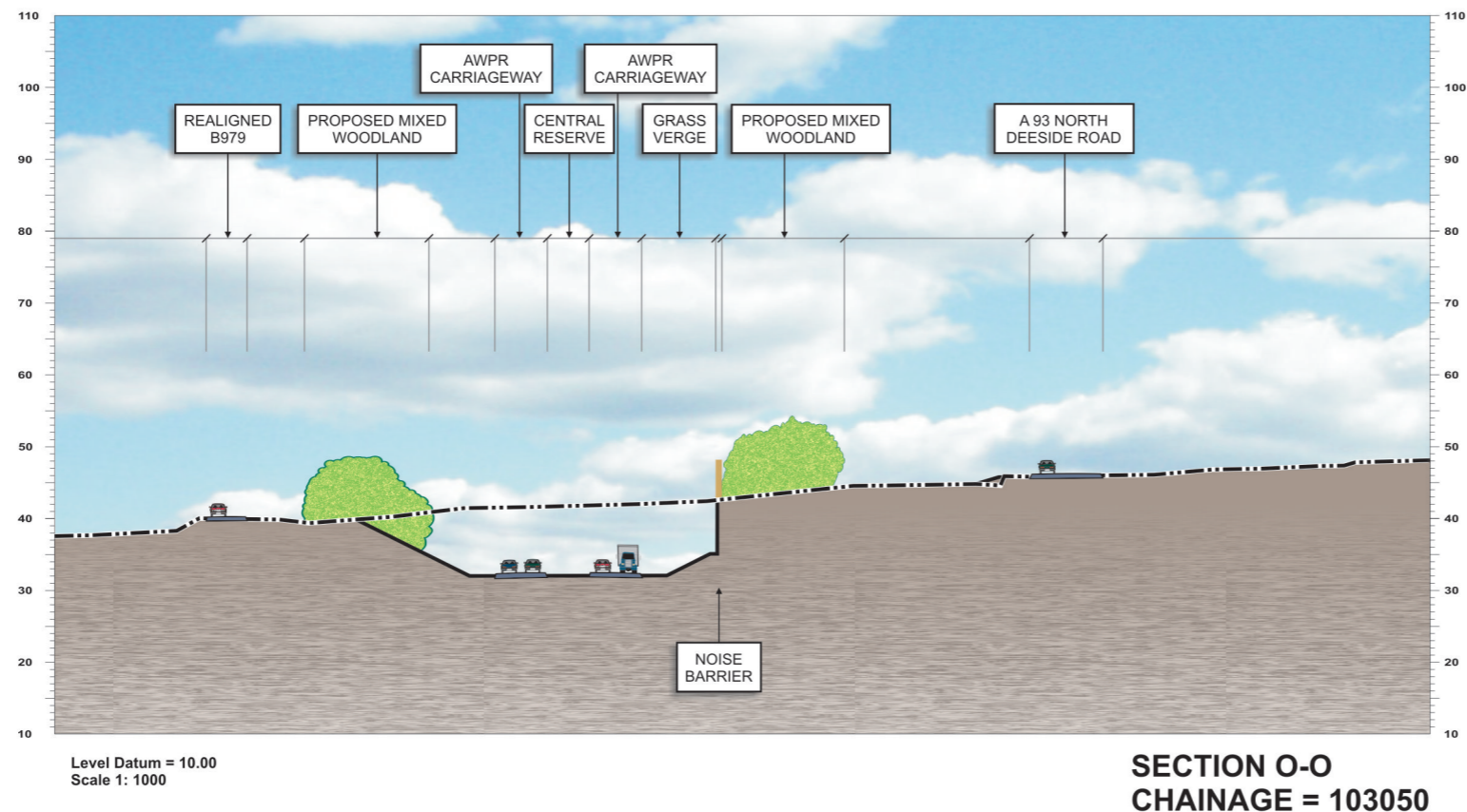
Project: **Aberdeen Western Peripheral Route Environmental Statement, Part C - Southern Leg**

Title: **Cross Sections Sheet 7 of 13**

Drawing Status	FINAL	Revisions	
JB No.	0010332	Date	July 2007
Figure No.	FIGURE 26.6g	Checked	MS
Scale	As Shown	Approved	SH
Drawn	AG	signature	signature

This drawing is not to be used in whole or part other than for the intended purpose and project as defined on this drawing. Refer to the contract for full terms and conditions. Maps produced by Jacobs UK Ltd. This map should NOT be rescaled. Copyright reserved.

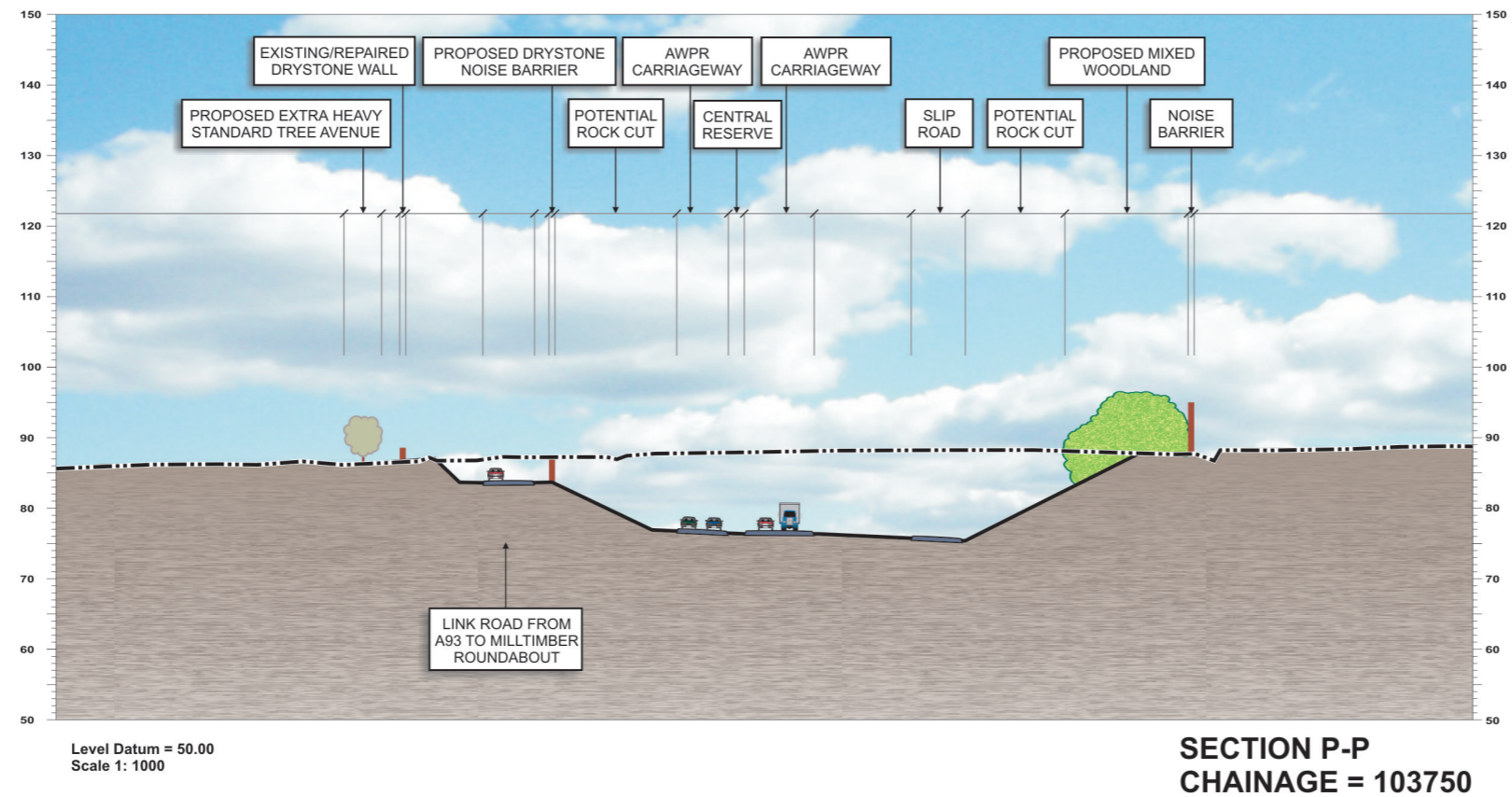
FIGURE 26.6h



LEGEND

Proposed Profile

Existing Profile



Rev	Date	Purpose of Revision	Drwn	Chkd	Appd

JE JACOBS
 95 Bothwell Street, Glasgow, G2 7HX, UK
 Tel: 0141 204 2511 Fax: 0141 226 3109
 www.jacobsbabtie.com

Client:

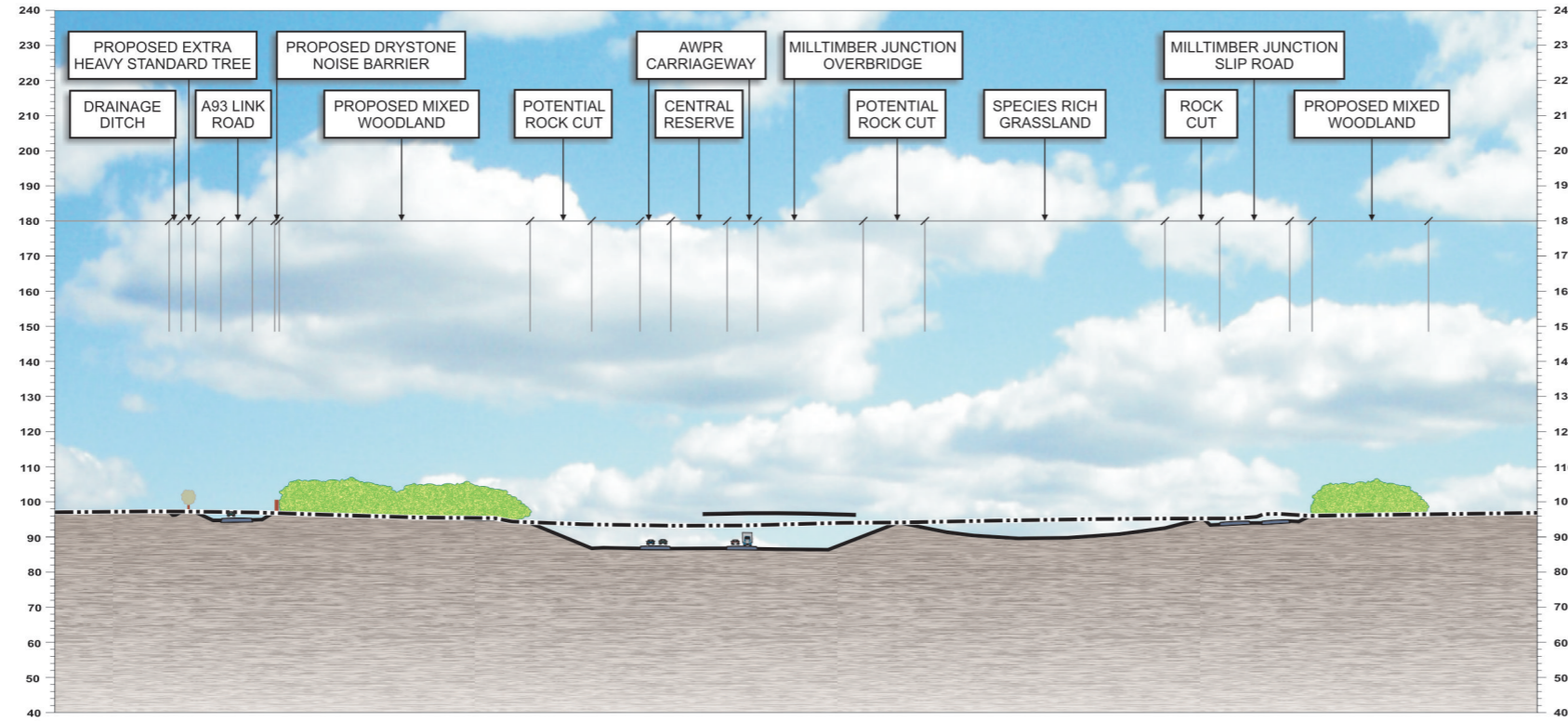
Project: **Aberdeen Western Peripheral Route**
 Environmental Statement, Part C - Southern Leg

Title: **Cross Sections**
 Sheet 8 of 13

Drawing Status	FINAL	Revisions	
JB No.	0010332	Date	July 2007
Figure No.	FIGURE 26.6h	Drawn	AG
Scale	As Shown	Checked	MS
		Approved	SH

This drawing is not to be used in whole or part other than for the intended purpose and project as defined on this drawing. Refer to the contract for full terms and conditions. Maps produced by Jacobs UK Ltd. This map should NOT be rescaled. Copyright reserved.

FIGURE 26.6i

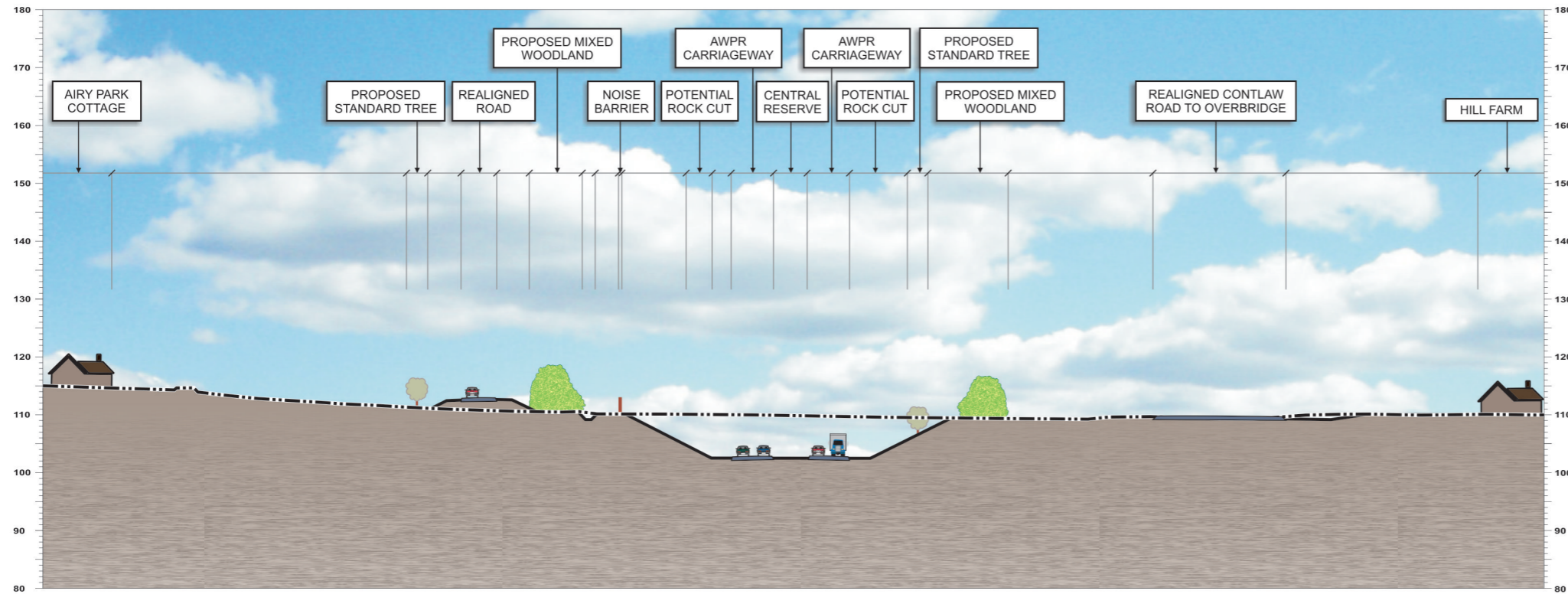


Level Datum = 40.00
Scale 1: 2000

SECTION Q-Q
CHAINAGE = 104000

LEGEND

- Proposed Profile
- Existing Profile



Level Datum = 80.00
Scale 1: 1000

SECTION R-R
CHAINAGE = 104750

Rev	Date	Purpose of Revision	Drwn	Chkd	Appd



Client: Aberdeen Western Peripheral Route

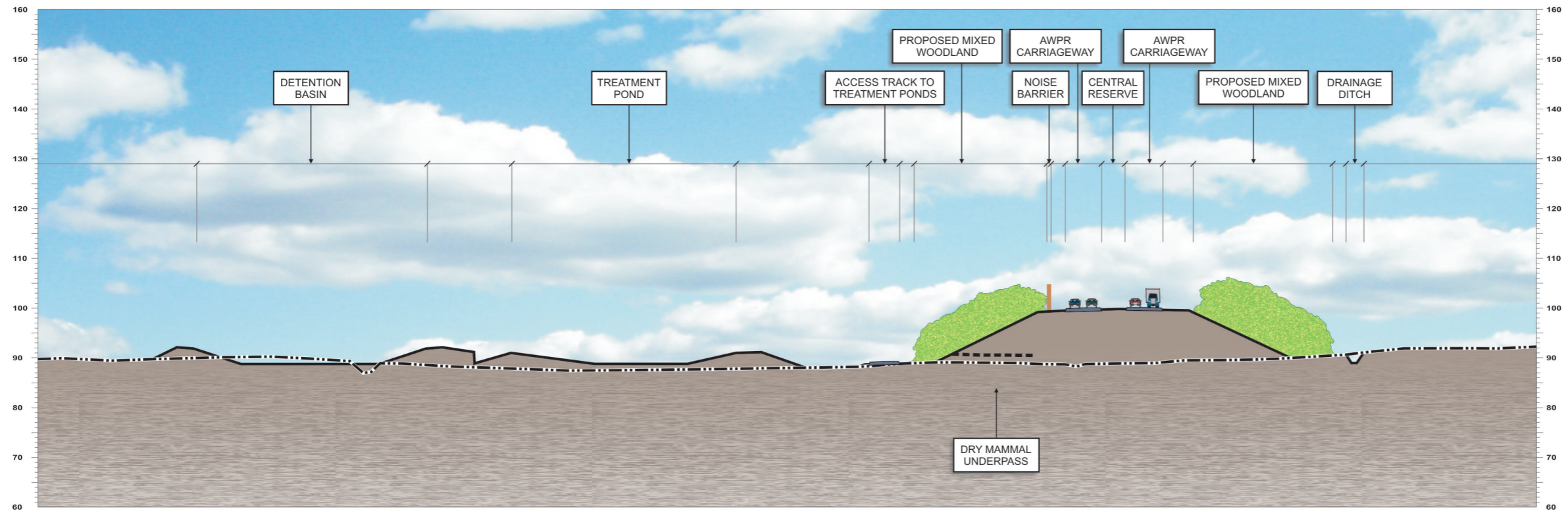
Project: Aberdeen Western Peripheral Route Environmental Statement, Part C - Southern Leg

Title: Cross Sections Sheet 9 of 13

Drawing Status	FINAL	Revisions	
JB No.	0010332	Date	July 2007
Figure No.	FIGURE 26.6i	Approved	SH
Scale	As Shown	Checked	MS
Drawn	AG	signature	signature

This drawing is not to be used in whole or part other than for the intended purpose and project as defined on this drawing. Refer to the contract for full terms and conditions. Maps produced by Jacobs UK Ltd. This map should NOT be rescaled. Copyright reserved.

FIGURE 26.6j

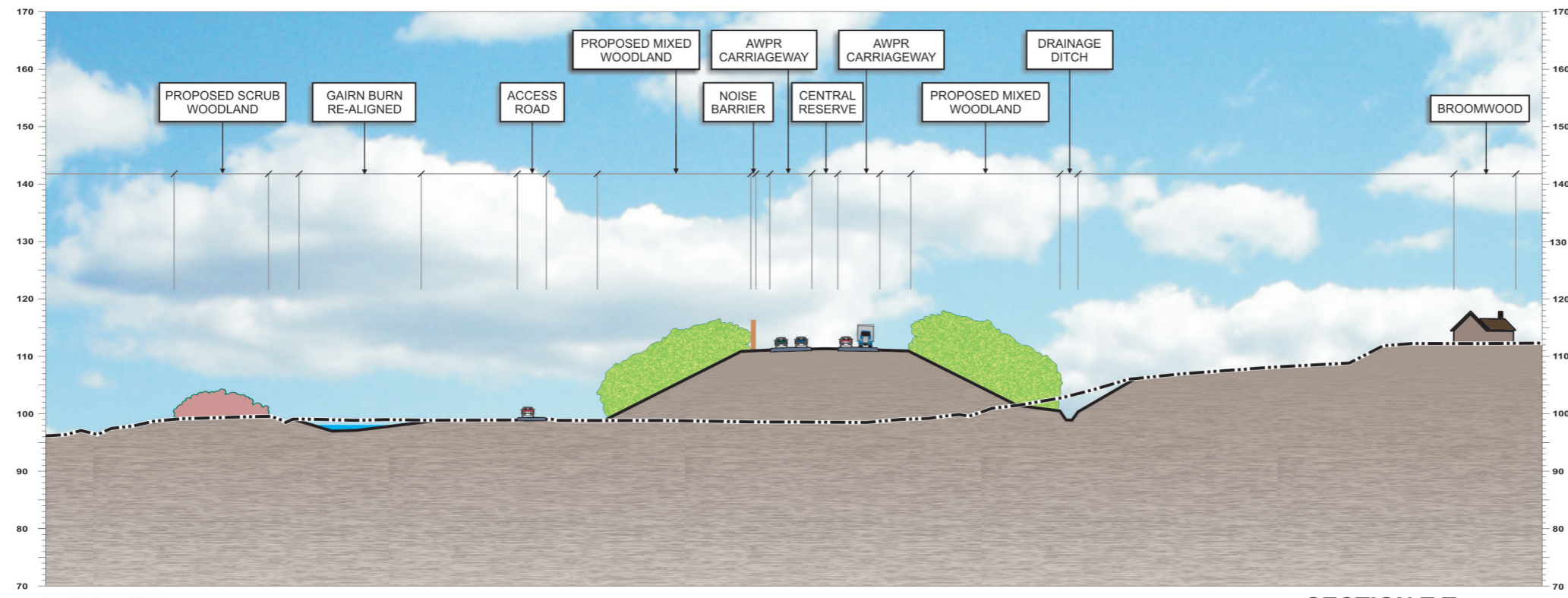


Level Datum = 60.00
Scale 1: 1000

SECTION S-S
CHAINAGE = 106240

LEGEND

- Proposed Profile
- Existing Profile



Level Datum = 70.00
Scale 1: 1000

SECTION T-T
CHAINAGE = 106470

Rev	Date	Purpose of Revision	Drwn	Chkd	Appd



Client: Aberdeen Western Peripheral Route

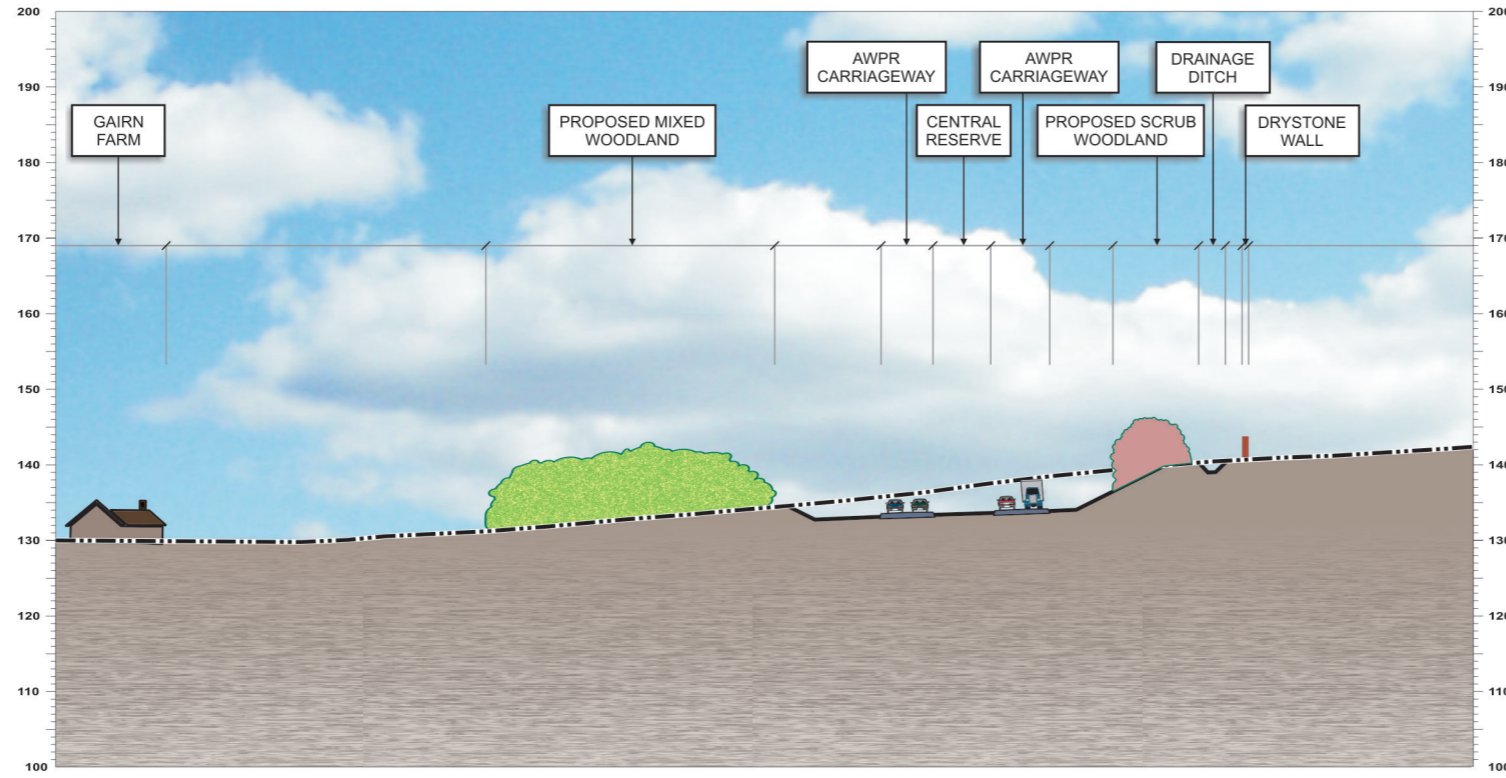
Project: Aberdeen Western Peripheral Route Environmental Statement, Part C - Southern Leg

Title: Cross Sections Sheet 10 of 13

Drawing Status	FINAL	Revisions	
JB No.	0010332	Date	July 2007
Figure No.	FIGURE 26.6j	Checked	MS
Scale	As Shown	Approved	SH
Drawn	AG	signature	signature

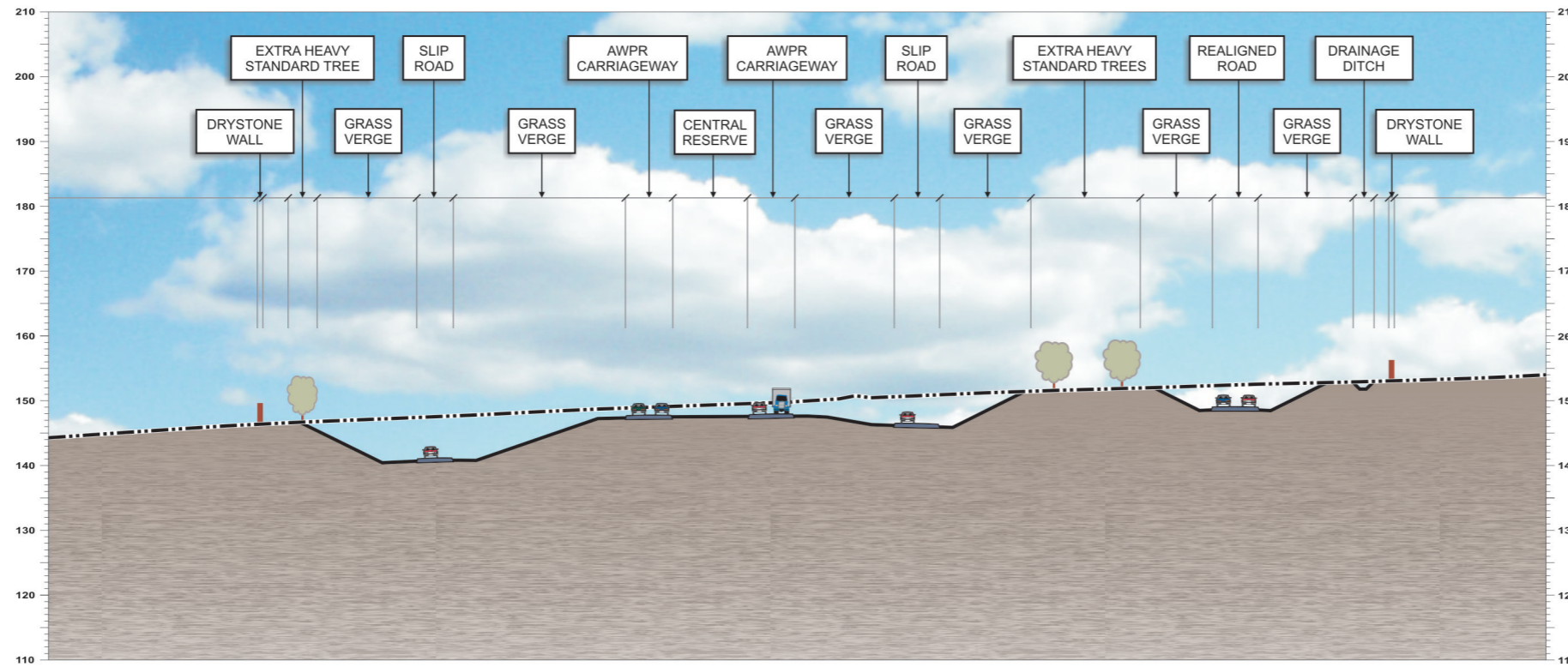
This drawing is not to be used in whole or part other than for the intended purpose and project as defined on this drawing. Refer to the contract for full terms and conditions. Maps produced by Jacobs UK Ltd. This map should NOT be rescaled. Copyright reserved.

FIGURE 26.6k



Level Datum = 100.00
Scale 1: 1000

SECTION U-U
CHAINAGE = 106950



Level Datum = 110.00
Scale 1: 1000

SECTION V-V
CHAINAGE = 108300



LEGEND

- Proposed Profile
- Existing Profile

Rev	Date	Purpose of Revision	Drwn	Chkd	Appd

JE JACOBS
 95 Bothwell Street, Glasgow, G2 7HX, UK
 Tel: 0141 204 2511 Fax: 0141 226 3109
 www.jacobsbabtie.com

Client: **Aberdeen Western Peripheral Route**

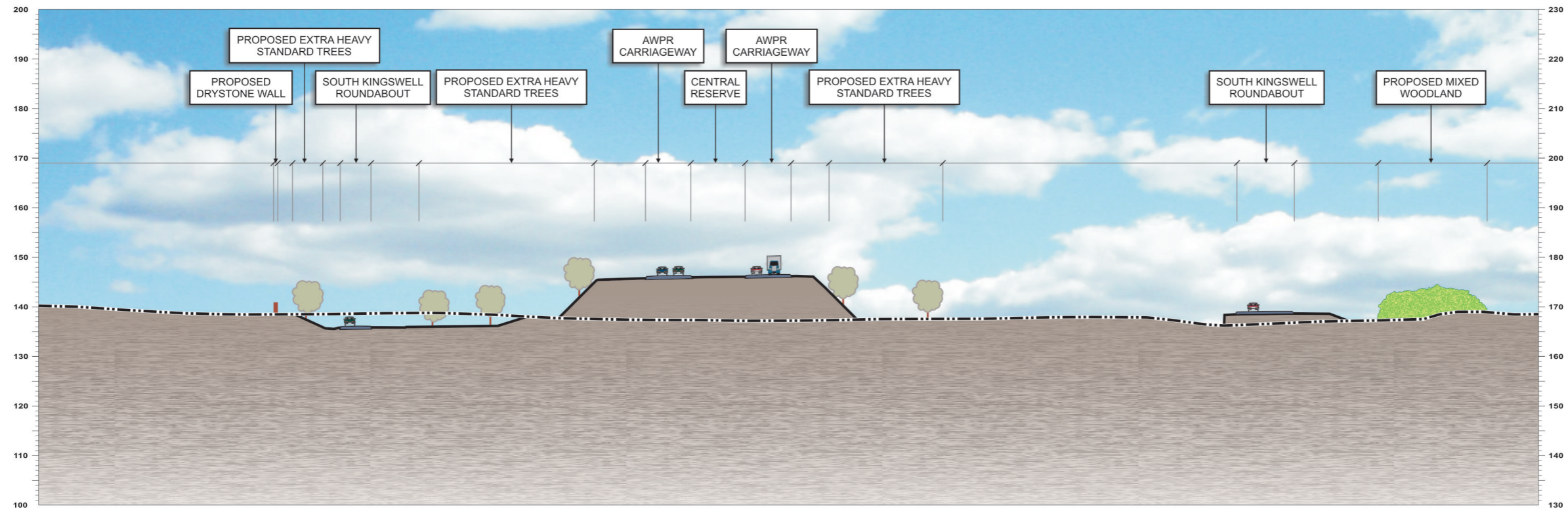
Project: **Aberdeen Western Peripheral Route Environmental Statement, Part C - Southern Leg**

Title: **Cross Sections Sheet 11 of 13**

Drawing Status	FINAL	Revisions	
JB No.	0010332	Date	July 2007
Figure No.	FIGURE 26.6k	Checked	MS
Scale	As Shown	Approved	SH
Drawn	AG	signature	signature

This drawing is not to be used in whole or part other than for the intended purpose and project as defined on this drawing. Refer to the contract for full terms and conditions. Maps produced by Jacobs UK Ltd. This map should NOT be rescaled. Copyright reserved.



FIGURE 26.6I

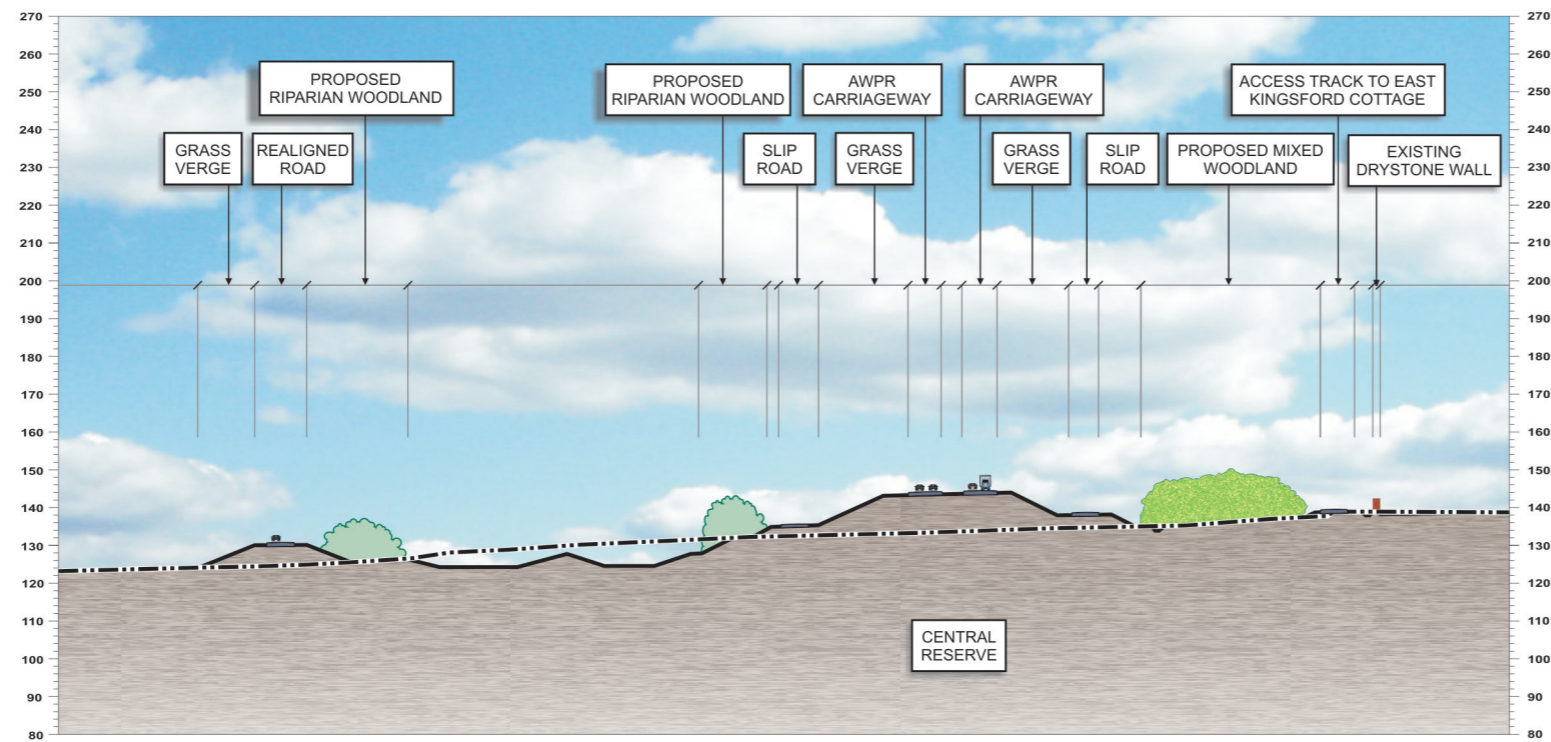


Level Datum = 100.00
Scale 1: 1000

SECTION W-W
CHAINAGE = 108500

LEGEND

-  Proposed Profile
-  Existing Profile



Level Datum = 80.00
Scale 1: 2000

SECTION X-X
CHAINAGE = 108650

Rev	Date	Purpose of Revision	Drwn	Chkd	Appd

JE JACOBS
 95 Bothwell Street, Glasgow, G2 7HX, UK
 Tel: 0141 204 2511 Fax: 0141 226 3109
 www.jacobsbabtie.com

Client: 

Project: **Aberdeen Western Peripheral Route**
 Environmental Statement, Part C - Southern Leg

Title: **Cross Sections**
 Sheet 12 of 13



Drawing Status	FINAL	Revisions	
JB No.	0010332	Date	July 2007
Figure No.	FIGURE 26.6I	Checked	MS
Scale	As Shown	Approved	SH
Drawn	AG	signature	signature

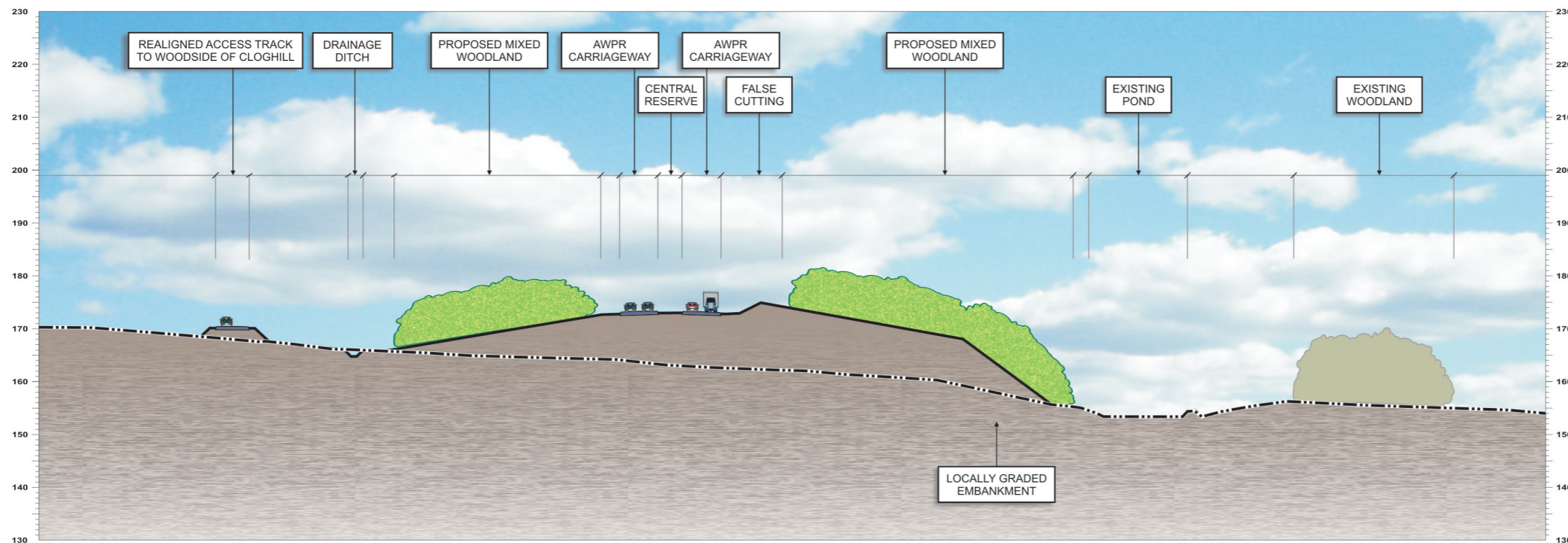
This drawing is not to be used in whole or part other than for the intended purpose and project as defined on this drawing. Refer to the contract for full terms and conditions. Maps produced by Jacobs UK Ltd. This map should NOT be rescaled. Copyright reserved.

FIGURE 26.6m



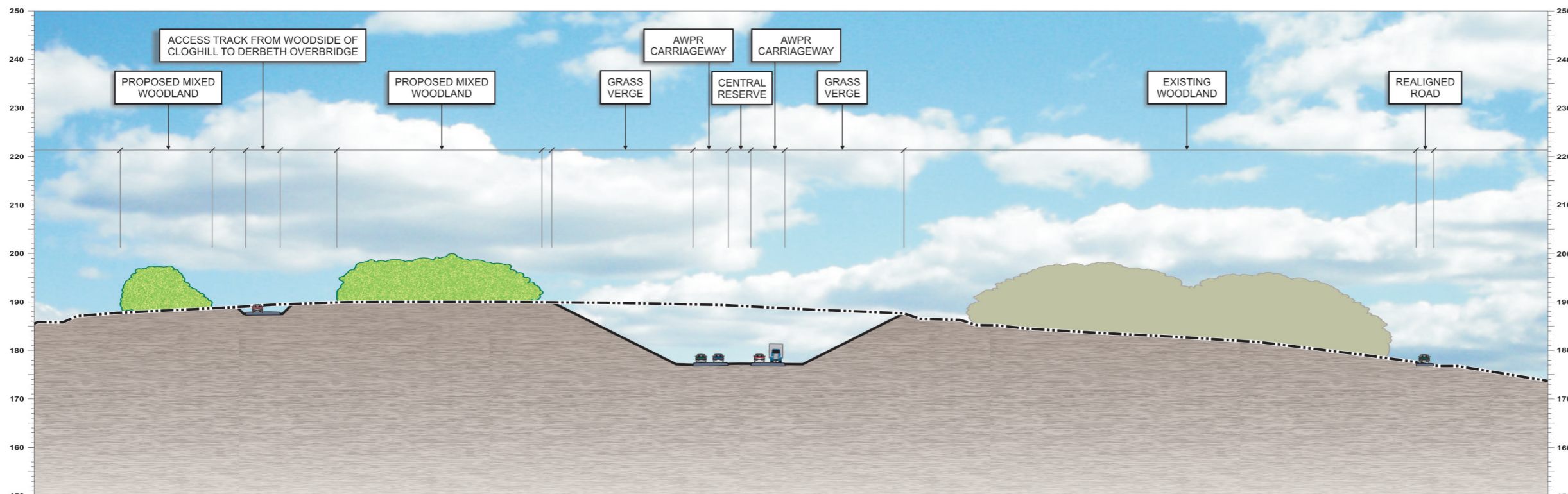
LEGEND

-  Proposed Profile
-  Existing Profile



Level Datum = 130.00
Scale 1: 1000

SECTION Y-Y
CHAINAGE = 110050



Level Datum = 150.00
Scale 1: 1000

SECTION Z-Z
CHAINAGE = 110510

Rev	Date	Purpose of Revision	Drwn	Chkd	Appd

JE JACOBS
 95 Bothwell Street, Glasgow, G2 7HX, UK
 Tel: 0141 204 2511 Fax: 0141 226 3109
 www.jacobsbabtie.com

Client: **Aberdeen Western Peripheral Route**

Project: **Aberdeen Western Peripheral Route
Environmental Statement, Part C - Southern Leg**

Title: **Cross Sections
Sheet 13 of 13**

Drawing Status	FINAL	Revisions	
JB No.	0010332	Date	July 2007
Figure No.	FIGURE 26.6m	Checked	MS
Scale	As Shown	Approved	SH
Drawn	AG	signature	signature

This drawing is not to be used in whole or part other than for the intended purpose and project as defined on this drawing. Refer to the contract for full terms and conditions. Maps produced by Jacobs UK Ltd. This map should NOT be rescaled. Copyright reserved.