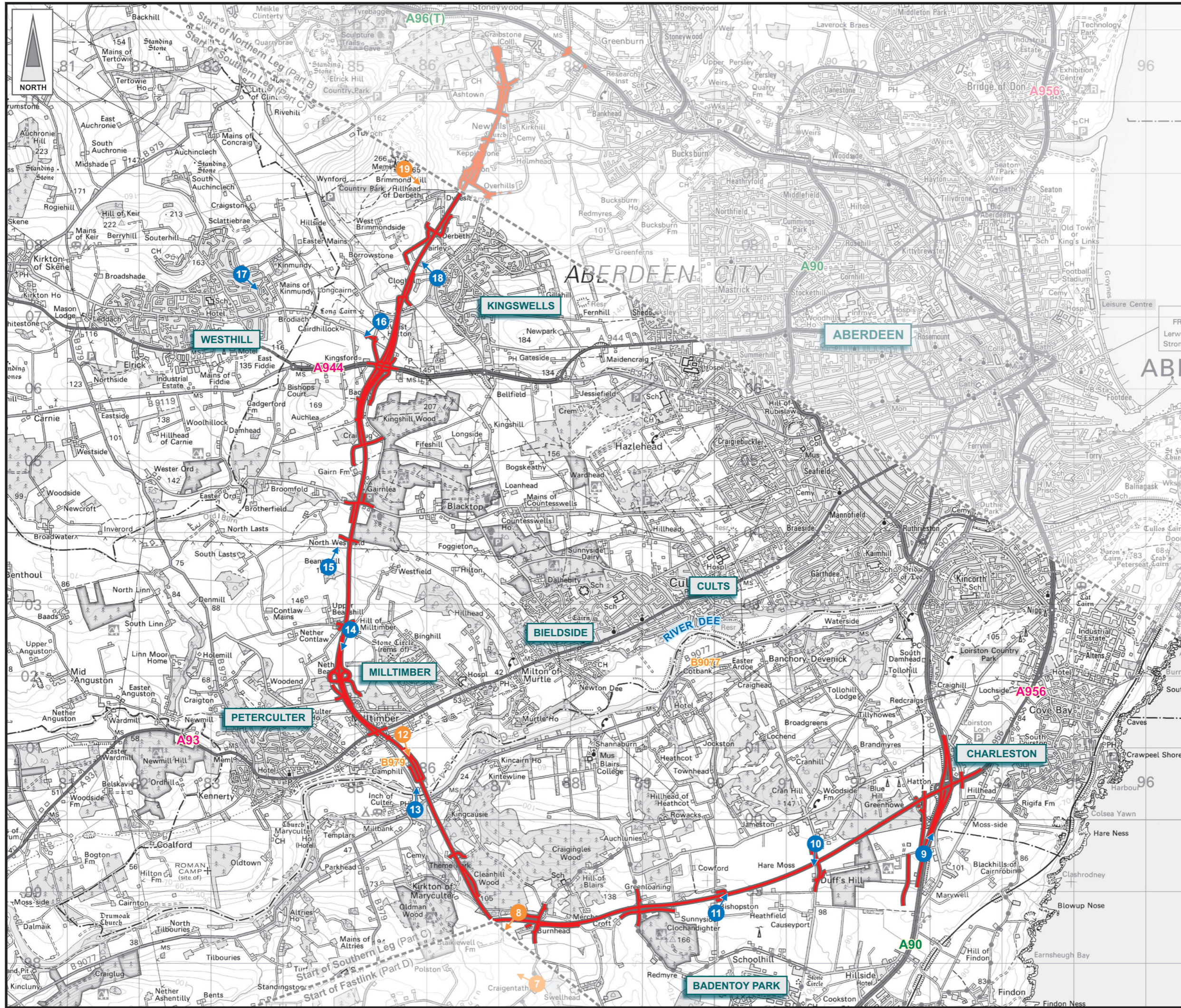





FIGURE 26.7



LEGEND

-  Proposed Route
(Engineering Profile 04/05/2007)
-  Wireline Location
-  Photomontage Location

Rev	Date	Purpose of Revision	Drawn	Chkd	Appd



95 Bothwell Street, Glasgow, G2 7HX, UK
Tel: 0141 204 2511 Fax: 0141 226 3109
www.jacobsbattle.com

Client: Aberdeen Western Peripheral Route

Project: Aberdeen Western Peripheral Route
Environmental Statement, Part C - Southern Leg

Title: Wireline and Photomontage Locations

Drawing Status: FINAL

JB No.: 0010332

Figure No.: FIGURE 26.7

Scale: 1:50,000

Drawn: SHF Checked: MS/KS Approved: SH

Date: July 2007

Revisions: (Table with columns for revision number, description, and date)

Based upon the Ordnance Survey mapping with the permission of Ordnance Survey on behalf of the controller of Her Majesty's Stationery Office © Crown Copyright 2006. Unauthorised reproduction infringes Crown Copyright and may lead to prosecution or civil proceedings. Scottish Executive Licence number: SE100020540 (2007)

This drawing is not to be used in whole or part other than for the intended purpose and project as defined on this drawing. Refer to the contract for full terms and conditions. Maps produced by Jacobs UK Ltd. This map should NOT be rescaled. Copyright reserved.