

FIGURE 26.8a



Viewpoint 8 - Burnhead : Existing View



Viewpoint 8 - Burnhead : Photomontage View of Proposed Route

Rev	Date	Purpose of Revision	Drwn	Chkd	Appd

JE JACOBS
 95 Bothwell Street, Glasgow, G2 7HX, UK
 Tel: 0141 204 2511 Fax: 0141 226 3109
 www.jacobsbabtie.com

Client: **Aberdeen Western Peripheral Route**

Project: **Aberdeen Western Peripheral Route**
 Environmental Statement, Part C - Southern Leg

Title: **Photomontages and Wirelines**
 Sheet 1 of 12


Drawing Status	FINAL				
JB No.	0010332				
Figure No.	FIGURE 26.8a				Revisions
Scale	N/A	Checked	MS/KS	Date	July 2007
Drawn	SHF	Checked	MS/KS	Approved	SH

This drawing is not to be used in whole or part other than for the intended purpose and project as defined on this drawing. Refer to the contract for full terms and conditions. Maps produced by Jacobs UK Ltd. This map should NOT be rescaled. Copyright reserved.

FIGURE 26.8b



Viewpoint 9 - A90 : Existing View



Viewpoint 9 - A90 : Wireline View of Proposed Route

Rev	Date	Purpose of Revision	Drwn	Chkd	Appd

JE JACOBS
 95 Bothwell Street, Glasgow, G2 7HX, UK
 Tel: 0141 204 2511 Fax: 0141 226 3109
 www.jacobsbabtie.com

Client: **Aberdeen Western Peripheral Route**

Project: **Aberdeen Western Peripheral Route
 Environmental Statement, Part C - Southern Leg**

Title: **Photomontages and Wirelines
 Sheet 2 of 12**


Drawing Status	FINAL				
JB No.	0010332				
Figure No.	FIGURE 26.8b				Revisions
Scale	N/A	Checked	MS/KS	Date	July 2007
Drawn	SHF	Checked	MS/KS	Approved	SH

This drawing is not to be used in whole or part other than for the intended purpose and project as defined on this drawing. Refer to the contract for full terms and conditions. Maps produced by Jacobs UK Ltd. This map should NOT be rescaled. Copyright reserved.

FIGURE 26.8c



Viewpoint 10 - Hare Moss : Existing View



Viewpoint 10 - Hare Moss : Wireline View of Proposed Route

Rev	Date	Purpose of Revision	Drwn	Chkd	Appd

JE JACOBS
 95 Bothwell Street, Glasgow, G2 7HX, UK
 Tel: 0141 204 2511 Fax: 0141 226 3109
 www.jacobsbabtie.com

Client
 Aberdeen Western Peripheral Route

Project
 Aberdeen Western Peripheral Route
 Environmental Statement, Part C - Southern Leg

Title
 Photomontages and Wirelines
 Sheet 3 of 12

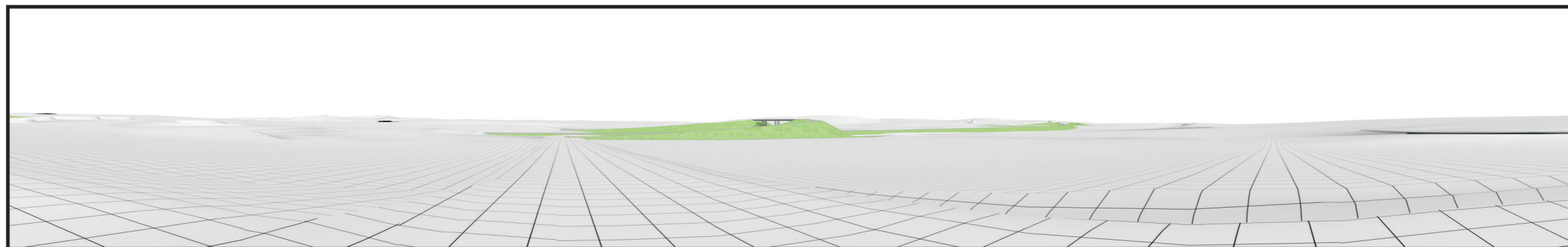
Drawing Status	FINAL	Revisions	
JB No.	0010332	Date	July 2007
Figure No.	FIGURE 26.8c	Drawn	SHF
Scale	N/A	Checked	MS/KS
		Approved	SH

This drawing is not to be used in whole or part other than for the intended purpose and project as defined on this drawing. Refer to the contract for full terms and conditions. Maps produced by Jacobs UK Ltd. This map should NOT be rescaled. Copyright reserved.

FIGURE 26.8d



Viewpoint 11 - Bishopston : Existing View



Viewpoint 11 - Bishopston : Wireline View of Proposed Route

Rev	Date	Purpose of Revision	Drwn	Chkd	Appd

JE JACOBS
 95 Bothwell Street, Glasgow, G2 7HX, UK
 Tel: 0141 204 2511 Fax: 0141 226 3109
 www.jacobsbabtie.com

Client: **Aberdeen Western Peripheral Route**

Project: **Aberdeen Western Peripheral Route**
 Environmental Statement, Part C - Southern Leg

Title: **Photomontages and Wirelines**
 Sheet 4 of 12

Drawing Status	FINAL				
JB No.	0010332				
Figure No.	FIGURE 26.8d				Revisions
Scale	N/A	Checked	MS/KS	Date	July 2007
Drawn	SHF	Checked	MS/KS	Approved	SH

This drawing is not to be used in whole or part other than for the intended purpose and project as defined on this drawing. Refer to the contract for full terms and conditions. Maps produced by Jacobs UK Ltd. This map should NOT be rescaled. Copyright reserved.

FIGURE 26.8e



Viewpoint 12 - Milltimber : Existing View



Viewpoint 12 - Milltimber : Photomontage View of Proposed Route

Rev	Date	Purpose of Revision	Drwn	Chkd	Appd

JE JACOBS
 95 Bothwell Street, Glasgow, G2 7HX, UK
 Tel: 0141 204 2511 Fax: 0141 226 3109
 www.jacobsabtie.com

Client: **Aberdeen Western Peripheral Route**

Project: **Aberdeen Western Peripheral Route**
 Environmental Statement, Part C - Southern Leg

Title: **Photomontages and Wirelines**
 Sheet 5 of 12


Drawing Status	FINAL				
JB No.	0010332				
Figure No.	FIGURE 26.8e				Revisions
Scale	N/A	Checked	MS/KS	Date	July 2007
Drawn	SHF	Checked	MS/KS	Approved	SH

This drawing is not to be used in whole or part other than for the intended purpose and project as defined on this drawing. Refer to the contract for full terms and conditions. Maps produced by Jacobs UK Ltd. This map should NOT be rescaled. Copyright reserved.

FIGURE 26.8f



Viewpoint 13 - Corbie Park : Existing View



Viewpoint 13 - Corbie Park : Wireline View of Proposed Route

Rev	Date	Purpose of Revision	Drwn	Chkd	Appd

JE JACOBS
 95 Bothwell Street, Glasgow, G2 7HX, UK
 Tel: 0141 204 2511 Fax: 0141 226 3109
 www.jacobsabtie.com

Client: **Aberdeen Western Peripheral Route**

Project: **Aberdeen Western Peripheral Route
 Environmental Statement, Part C - Southern Leg**

Title: **Photomontages and Wirelines
 Sheet 6 of 12**


Drawing Status	FINAL	Revisions	
JB No.	0010332	Date	July 2007
Figure No.	FIGURE 26.8f	Drawn	SHF
Scale	N/A	Checked	MS/KS
		Approved	SH

This drawing is not to be used in whole or part other than for the intended purpose and project as defined on this drawing. Refer to the contract for full terms and conditions. Maps produced by Jacobs UK Ltd. This map should NOT be rescaled. Copyright reserved.

FIGURE 26.8g



Viewpoint 14 - Hill of Milltimber : Existing View



Viewpoint 14 - Hill of Milltimber : Wireline View of Proposed Route



Rev	Date	Purpose of Revision	Drwn	Chkd	Appd

JE JACOBS
 95 Bothwell Street, Glasgow, G2 7HX, UK
 Tel: 0141 204 2511 Fax: 0141 226 3109
 www.jacobsbabtie.com

Client: **Aberdeen Western Peripheral Route**

Project: **Aberdeen Western Peripheral Route**
 Environmental Statement, Part C - Southern Leg

Title: **Photomontages and Wirelines**
 Sheet 7 of 12

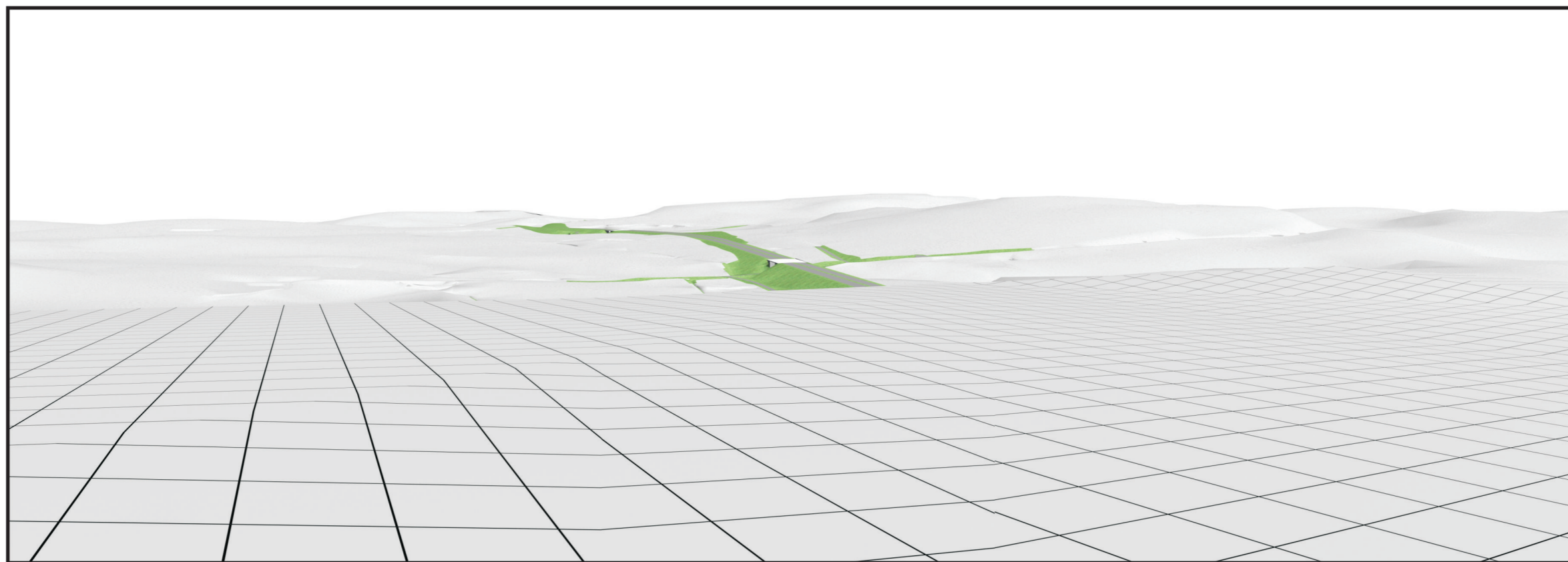
Drawing Status	FINAL	Revisions	
JB No.	0010332	Date	July 2007
Figure No.	FIGURE 26.8g	Drawn	SHF
Scale	N/A	Checked	MS/KS
		Approved	SH

This drawing is not to be used in whole or part other than for the intended purpose and project as defined on this drawing. Refer to the contract for full terms and conditions. Maps produced by Jacobs UK Ltd. This map should NOT be rescaled. Copyright reserved.

FIGURE 26.8h



Viewpoint 15 - Beans Hill : Existing View



Viewpoint 15 - Beans Hill : Wireline View of Proposed Route

Rev	Date	Purpose of Revision	Drwn	Chkd	Appd

JE JACOBS
 95 Bothwell Street, Glasgow, G2 7HX, UK
 Tel: 0141 204 2511 Fax: 0141 226 3109
 www.jacobsabtie.com

Client: **Aberdeen Western Peripheral Route**

Project: **Aberdeen Western Peripheral Route
 Environmental Statement, Part C - Southern Leg**

Title: **Photomontages and Wirelines
 Sheet 8 of 12**


Drawing Status	FINAL	Revisions	
JB No.	0010332		
Figure No.	FIGURE 26.8h	Date	July 2007
Scale	N/A	Drawn	SHF
		Checked	MS/KS
		Approved	SH

This drawing is not to be used in whole or part other than for the intended purpose and project as defined on this drawing. Refer to the contract for full terms and conditions. Maps produced by Jacobs UK Ltd. This map should NOT be rescaled. Copyright reserved.

FIGURE 26.8i



Viewpoint 16 - West Hatton : Existing View



Viewpoint 16 - West Hatton : Wireline View of Proposed Route

Rev	Date	Purpose of Revision	Drwn	Chkd	Appd

JE JACOBS
 95 Bothwell Street, Glasgow, G2 7HX, UK
 Tel: 0141 204 2511 Fax: 0141 226 3109
 www.jacobsbabtie.com

Client
 Aberdeen Western Peripheral Route

Project
 Aberdeen Western Peripheral Route
 Environmental Statement, Part C - Southern Leg

Title
 Photomontages and Wirelines
 Sheet 9 of 12


Drawing Status	FINAL	Revisions	
JB No.	0010332		
Figure No.	FIGURE 26.8i	Date	July 2007
Scale	N/A	Drawn	SHF
		Checked	MS/KS
		Approved	SH

This drawing is not to be used in whole or part other than for the intended purpose and project as defined on this drawing. Refer to the contract for full terms and conditions. Maps produced by Jacobs UK Ltd. This map should NOT be rescaled. Copyright reserved.

FIGURE 26.8j



Viewpoint 17 - Westhill : Existing View



Viewpoint 17 - Westhill : Wireline View of Proposed Route

Rev	Date	Purpose of Revision	Drwn	Chkd	Appd

JE JACOBS
 95 Bothwell Street, Glasgow, G2 7HX, UK
 Tel: 0141 204 2511 Fax: 0141 226 3109
 www.jacobsabtie.com

Client: **Aberdeen Western Peripheral Route**

Project: **Aberdeen Western Peripheral Route
 Environmental Statement, Part C - Southern Leg**

Title: **Photomontages and Wirelines
 Sheet 10 of 12**

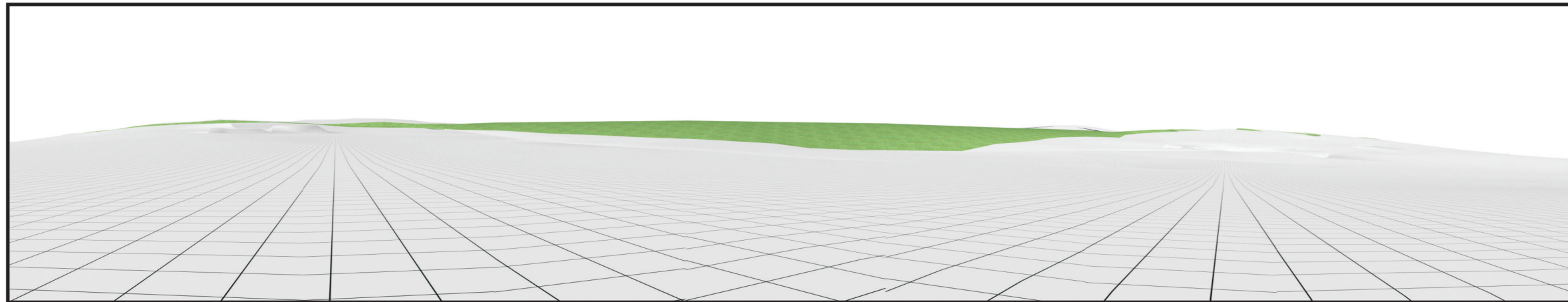
Drawing Status	FINAL				
JB No.	0010332				
Figure No.	FIGURE 26.8j				Revisions
Scale	N/A	Checked	MS/KS	Approved	Date July 2007
Drawn	SHF	Checked	MS/KS	Approved	SH

This drawing is not to be used in whole or part other than for the intended purpose and project as defined on this drawing. Refer to the contract for full terms and conditions. Maps produced by Jacobs UK Ltd. This map should NOT be rescaled. Copyright reserved.

FIGURE 26.8k



Viewpoint 18 - Kingswells : Existing View



Viewpoint 18 - Kingswells : Wireline View of Proposed Route

Rev	Date	Purpose of Revision	Drwn	Chkd	Appd

JE JACOBS
 95 Bothwell Street, Glasgow, G2 7HX, UK
 Tel: 0141 204 2511 Fax: 0141 226 3109
 www.jacobsbabtie.com

Client
 Aberdeen Western Peripheral Route

Project
 Aberdeen Western Peripheral Route
 Environmental Statement, Part C - Southern Leg

Title
 Photomontages and Wirelines
 Sheet 11 of 12

Drawing Status	FINAL
JB No.	0010332
Figure No.	FIGURE 26.8k
Scale	N/A
Drawn	SHF
Checked	MS/KS
Date	July 2007
Approved	SH

This drawing is not to be used in whole or part other than for the intended purpose and project as defined on this drawing. Refer to the contract for full terms and conditions. Maps produced by Jacobs UK Ltd. This map should NOT be rescaled. Copyright reserved.

FIGURE 26.81



Viewpoint 19 - Brimmond Hill : Existing View



Viewpoint 19 - Brimmond Hill : Photomontage View of Proposed Route

Rev	Date	Purpose of Revision	Drwn	Chkd	Appd

JE JACOBS
 95 Bothwell Street, Glasgow, G2 7HX, UK
 Tel: 0141 204 2511 Fax: 0141 226 3109
 www.jacobsbabtie.com

Client: **Aberdeen Western Peripheral Route**

Project: **Aberdeen Western Peripheral Route
 Environmental Statement, Part C - Southern Leg**

Title: **Photomontages and Wirelines
 Sheet 12 of 12**

Drawing Status	FINAL				
JB No.	0010332				
Figure No.	FIGURE 26.81				Revisions
Scale	N/A	Checked	MS/KS	Approved	Date July 2007
Drawn	SHF	Checked	MS/KS	Approved	SH

This drawing is not to be used in whole or part other than for the intended purpose and project as defined on this drawing. Refer to the contract for full terms and conditions. Maps produced by Jacobs UK Ltd. This map should NOT be rescaled. Copyright reserved.