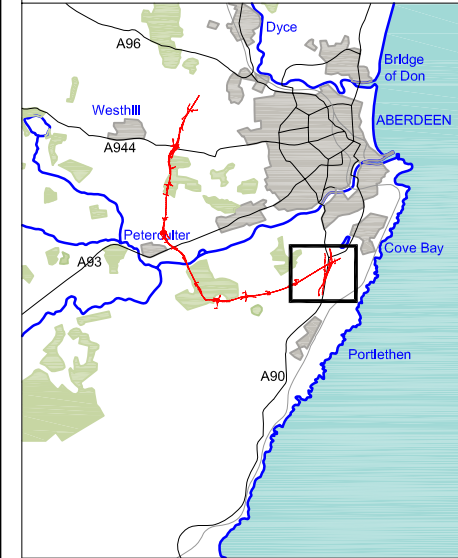






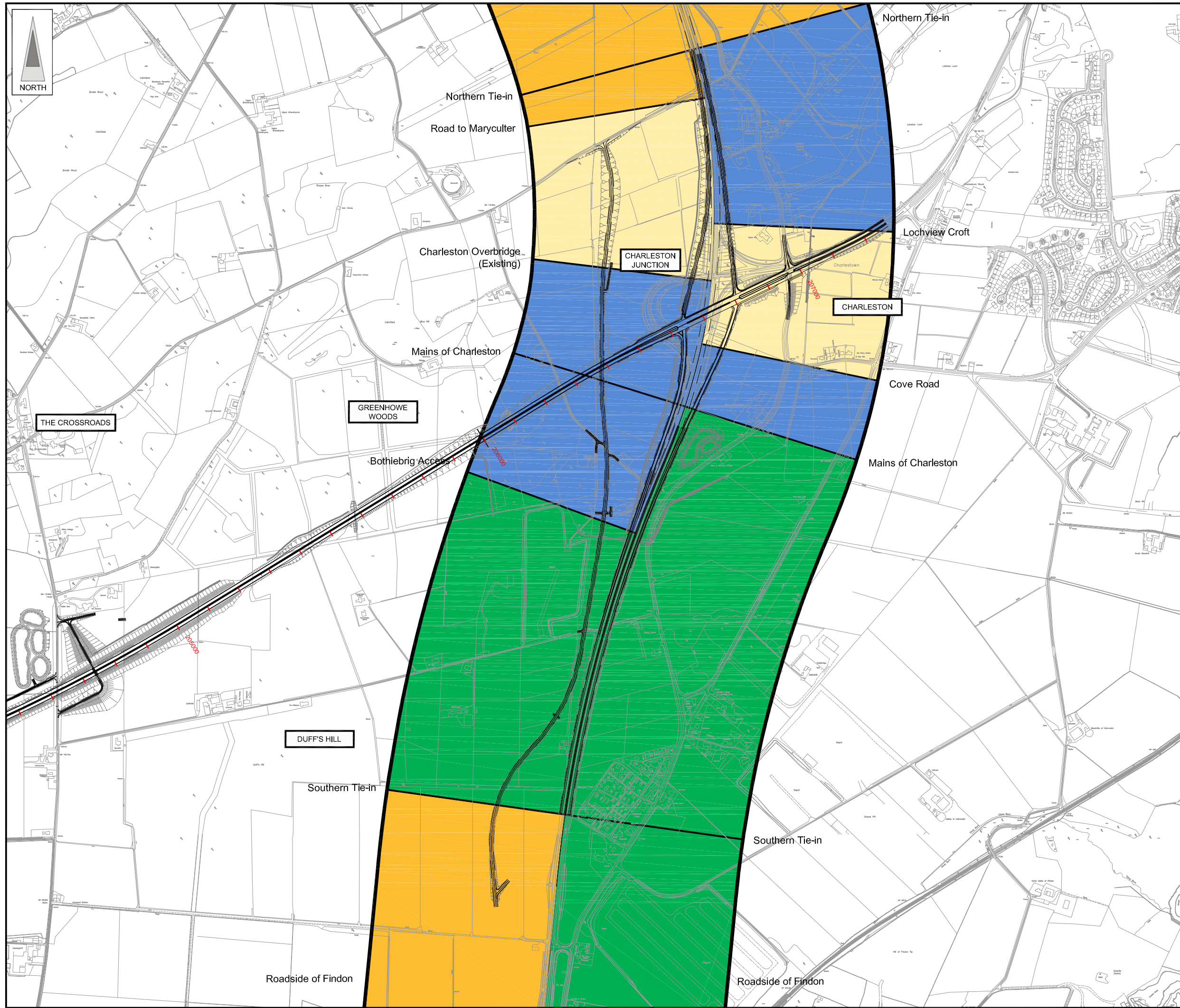


FIGURE 32.2



- LEGEND**
-  Proposed Route
(Engineering Profile 04/05/07)
 -  Minimum Study Area
500m from centre of Proposed Route
 -  Open View
 -  Intermittent View
 -  Restricted View
 -  No View



Rev	Date	Purpose of Revision	Drwn	Chkd	Appd

JE JACOBS
 95 Bothwell Street, Glasgow, G2 7HX, UK
 Tel: 0141 204 2511 Fax: 0141 226 3109
 www.jacobstabtie.com

Client: **Aberdeen Western Peripheral Route**

Project: **Aberdeen Western Peripheral Route
 Environmental Statement, Part C - Southern Leg**

Title: **Views from Proposed Charleston
 Tie-In, Existing Views
 Sheet 1 of 1**

Drawing Status	FINAL	Revisions	
JB No.	0010332	Date	July 2007
Figure No.	FIGURE 32.2	Drawn	RB
Scale	1:10,000	Checked	MS
		Approved	SH

This map is based on Ordnance Survey material with the permission of Ordnance Survey on behalf of the controller of Her Majesty's Stationary Office. Unauthorised reproduction infringes Crown copyright and may lead to prosecution or civil proceedings. Scottish Executive Licence Number, 100020540 (2007).
 Maps produced by Jacobs UK Ltd. This map should NOT be rescaled. Copyright reserved.