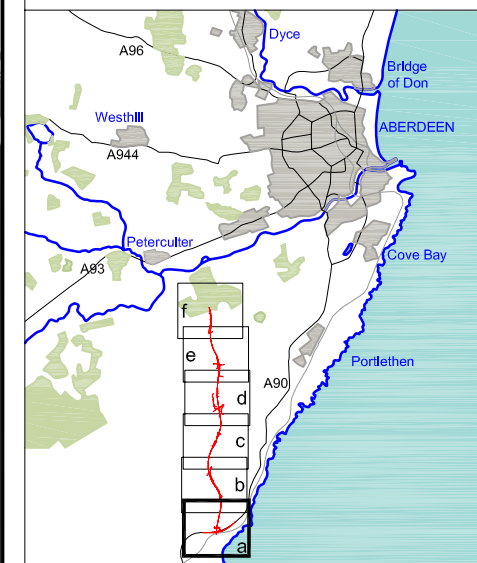
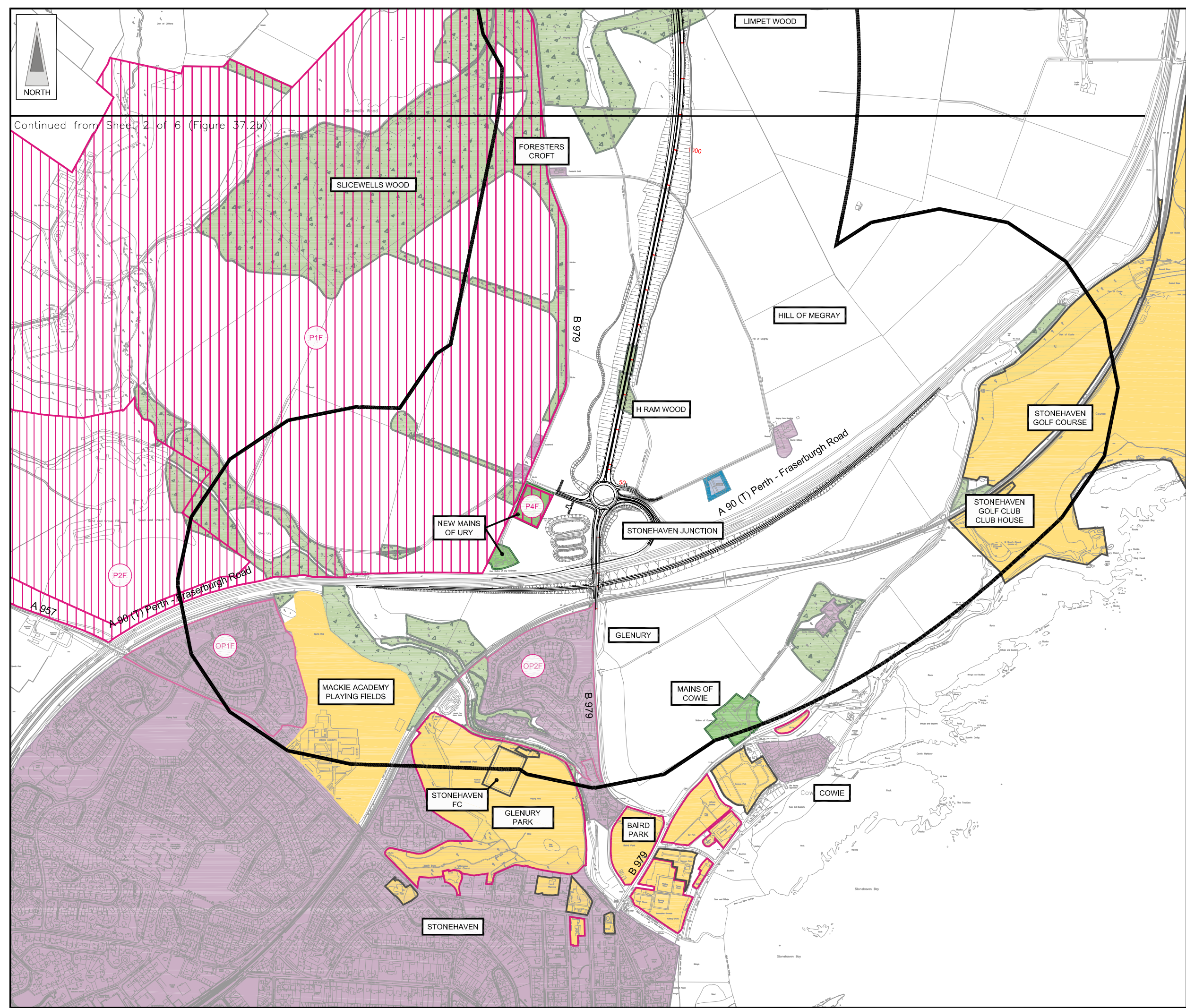


FIGURE 37.2a



LEGEND

- Proposed Route (Engineering Profile 04/05/07)
- Indicative Study Area (500m from centre of Proposed Route)
- Woodland (based on 2006 aerials, verified by Phase 1 Habitat)
- Forestry Commission Woodland
- Residential Area
- Educational, Public/Recreational, Commercial } Community Facilities
- Farm Commercial/Residential
- Business and Industrial Land
- Development Land**
- Submitted Planning Applications (July 2001 to July 2006)
- Opportunity Sites
- Land for Transport
- Reference:**
- Aberdeen City Council Local Plan (Finalised Plan - August 2004)
- Aberdeenshire Council Local Plan (Adopted Plan - June 2006)

Rev	Date	Purpose of Revision	Drwn	Chkd	Appd

JE JACOBS
 95 Bothwell Street, Glasgow, G2 7HX, UK
 Tel: 0141 204 2511 Fax: 0141 226 3109
 www.jacobstabtie.com

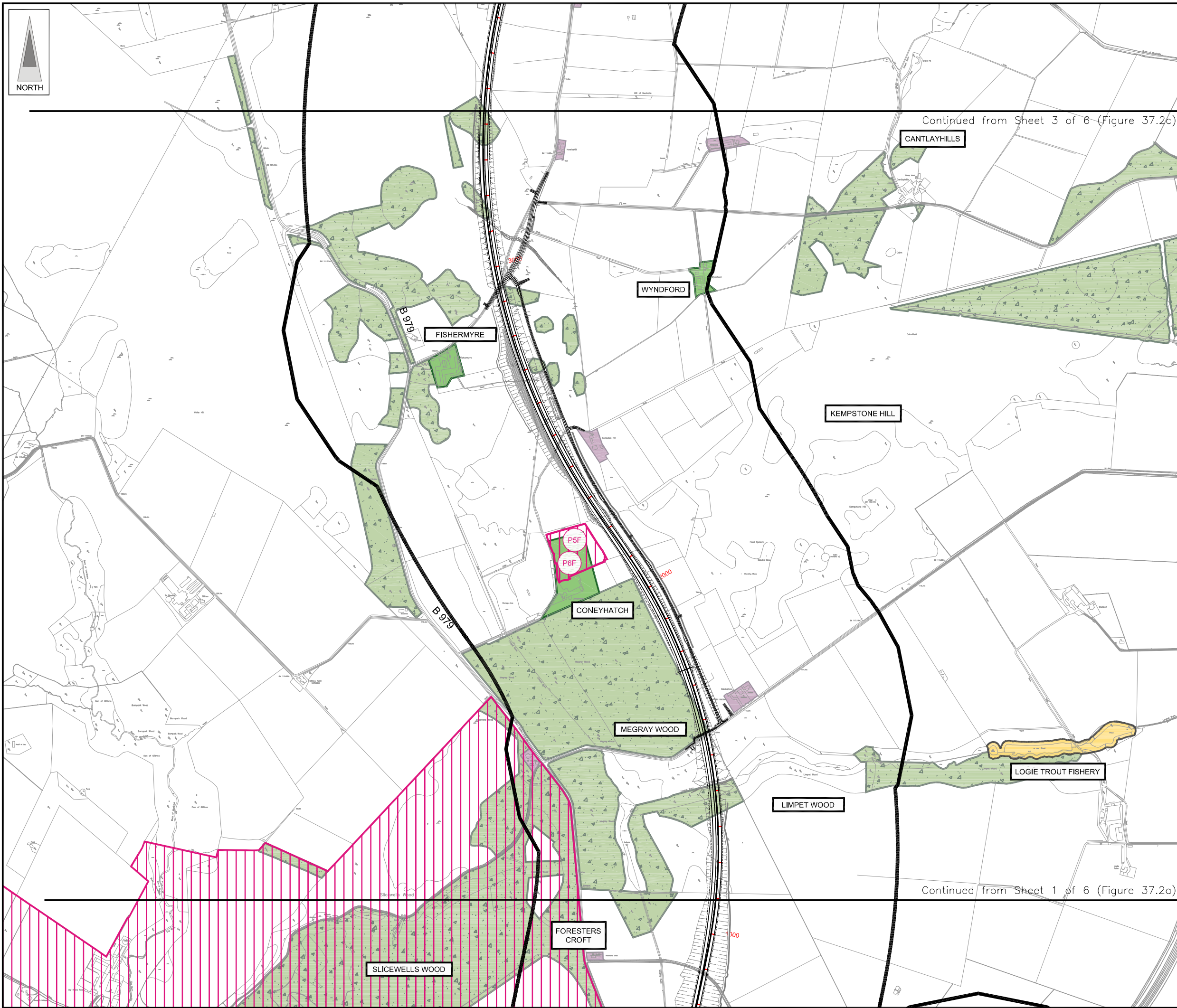
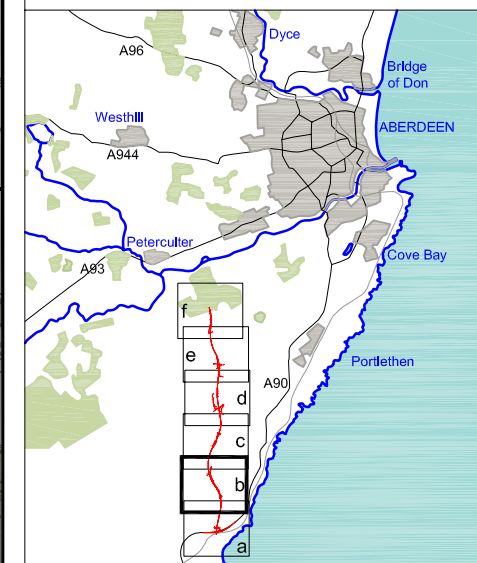
Client: Aberdeen Western Peripheral Route

Project: Aberdeen Western Peripheral Route Environmental Statement, Part D - Fastlink

Title: General Land Use Sheet 1 of 6

Drawing Status	FINAL	Revisions	
JB No.	0010332	Date	July 2007
Figure No.	FIGURE 37.2a	Approved	SH
Scale	1:10,000	Checked	MP
Drawn	SHF	Approved	SH

FIGURE 37.2b



Continued from Sheet 3 of 6 (Figure 37.2c)

Continued from Sheet 1 of 6 (Figure 37.2a)

- LEGEND**
- Proposed Route**
(Engineering Profile 04/05/07)
 - Indicative Study Area**
(500m from centre of Proposed Route)
 - Woodland** (based on 2006 aerials, verified by Phase 1 Habitat)
 - Forestry Commission Woodland**
 - Residential Area**
 - Community Facilities**
(Educational, Public/Recreational, Commercial)
 - Farm Commercial/Residential**
 - Business and Industrial Land**
 - Development Land**
 - Submitted Planning Applications**
(July 2001 to July 2006)
 - Opportunity Sites**
 - Land for Transport**
 - Reference:**
 - Aberdeen City Council Local Plan** (Finalised Plan - August 2004)
 - Aberdeenshire Council Local Plan** (Adopted Plan - June 2006)

Rev	Date	Purpose of Revision	Drwn	Chkd	Appd

JE JACOBS
 95 Bothwell Street, Glasgow, G2 7HX, UK
 Tel: 0141 204 2511 Fax: 0141 226 3109
 www.jacobsbattle.com

Client: **Aberdeen Western Peripheral Route**

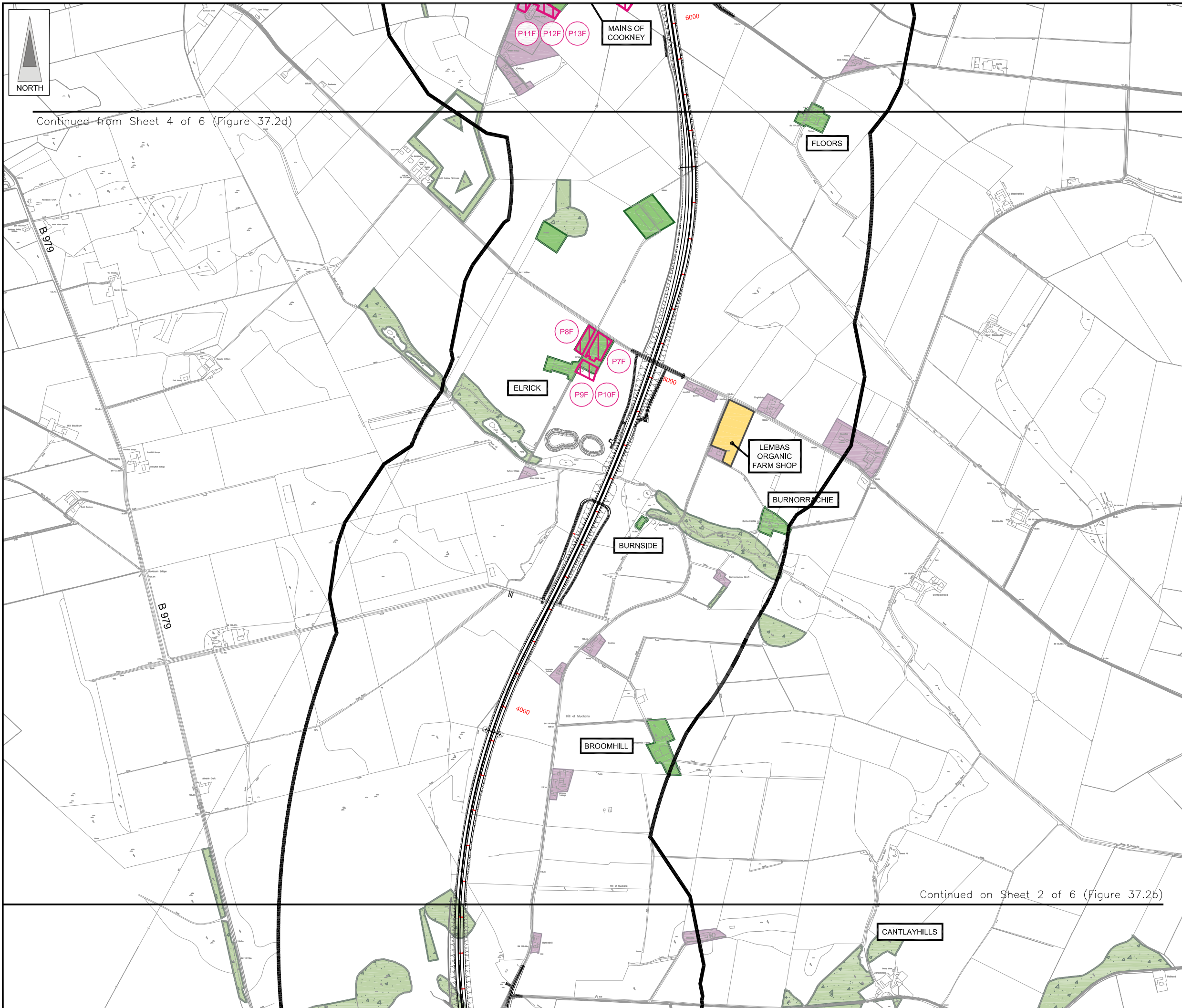
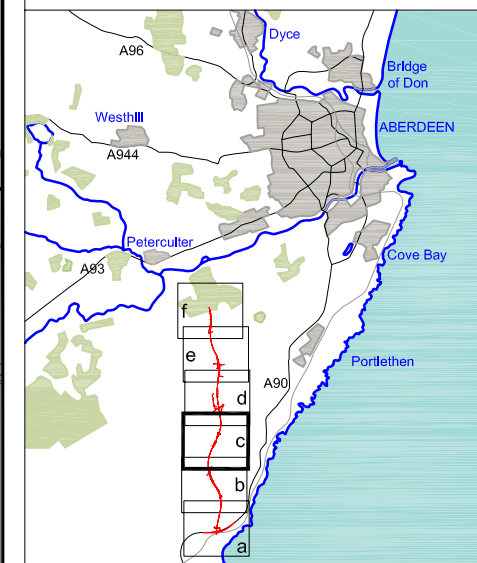
Project: **Aberdeen Western Peripheral Route Environmental Statement, Part D - Fastlink**

Title: **General Land Use Sheet 2 of 6**

Drawing Status	FINAL	Revisions	
JB No.	0010332	Date	July 2007
Figure No.	FIGURE 37.2b	Checked	MP
Scale	1:10,000	Approved	SH
Drawn	SHF		

This map is based on Ordnance Survey material with the permission of Ordnance Survey on behalf of the controller of Her Majesty's Stationary Office © Crown copyright. Unauthorised reproduction infringes Crown copyright and may lead to prosecution or civil proceedings. Scottish Executive Licence Number, 100020540 (2007). Maps produced by Jacobs UK Ltd. This map should NOT be rescaled. Copyright reserved.

FIGURE 37.2c



Continued from Sheet 4 of 6 (Figure 37.2d)

Continued on Sheet 2 of 6 (Figure 37.2b)

LEGEND

- Proposed Route**
(Engineering Profile 04/05/07)
- Indicative Study Area**
(500m from centre of Proposed Route)
- Woodland** (based on 2006 aerials, verified by Phase 1 Habitat)
- Forestry Commission Woodland**
- Residential Area**
- Educational/Recreational/Commercial**
- Farm Commercial/Residential**
- Business and Industrial Land**
- Development Land**
- Submitted Planning Applications**
(July 2001 to July 2006)
- Opportunity Sites**
- Land for Transport**
- Reference:**
- Aberdeen City Council Local Plan**
(Finalised Plan - August 2004)
- Aberdeenshire Council Local Plan**
(Adopted Plan - June 2006)

Rev	Date	Purpose of Revision	Drwn	Chkd	Appd

JE JACOBS
 95 Bothwell Street, Glasgow, G2 7HX, UK
 Tel: 0141 204 2511 Fax: 0141 226 3109
 www.jacobsabtie.com

Client: **Aberdeen Western Peripheral Route**

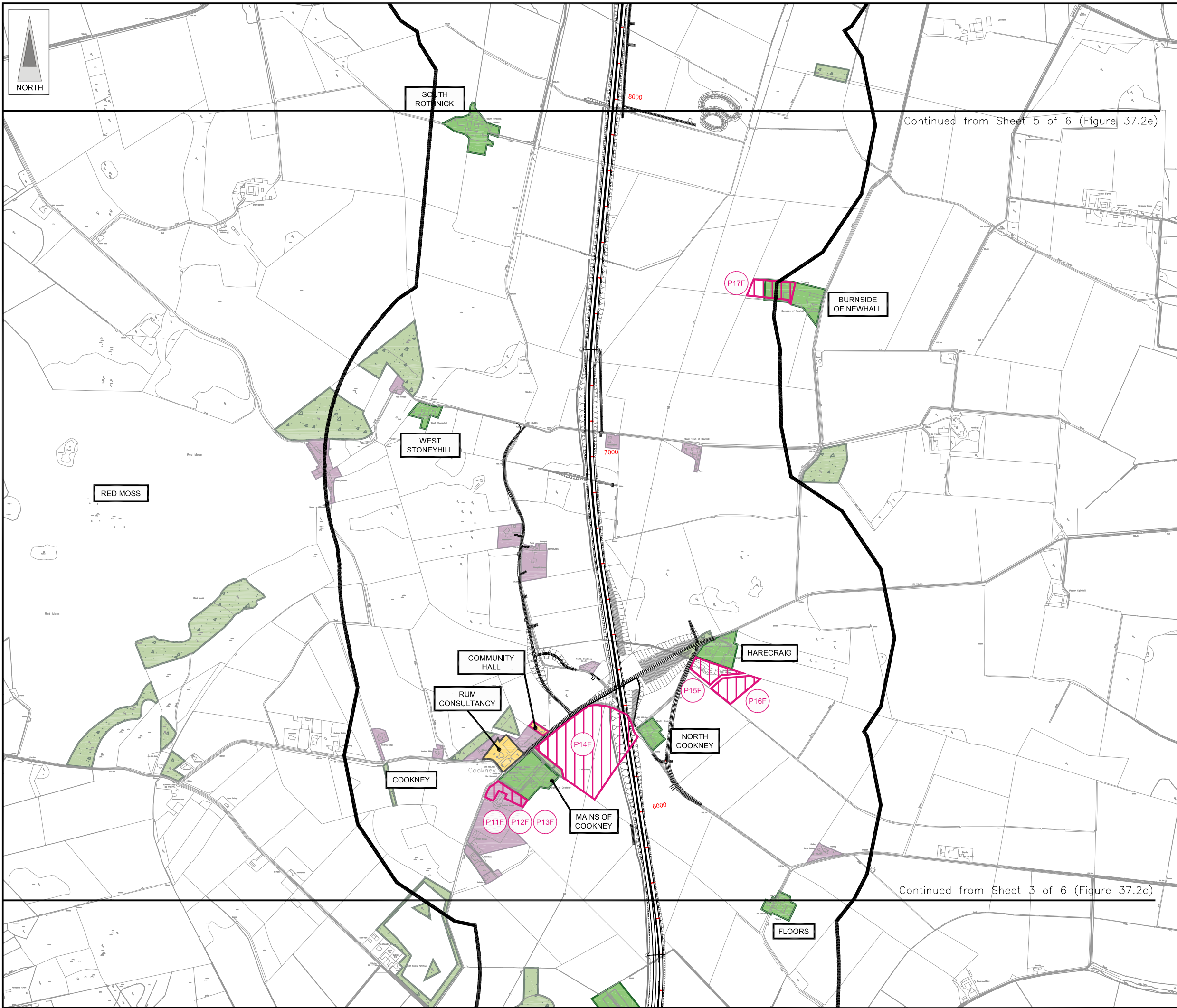
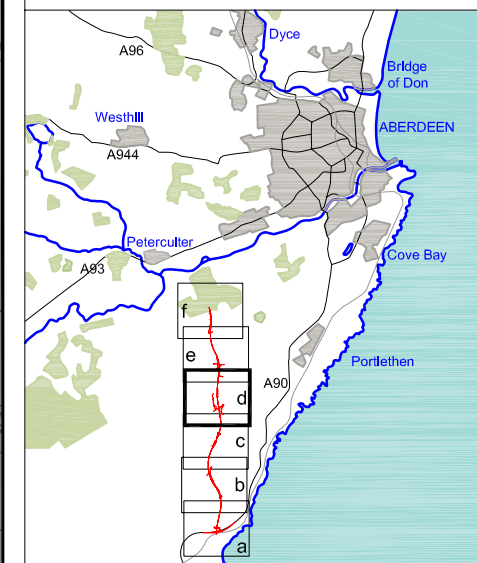
Project: **Aberdeen Western Peripheral Route
 Environmental Statement, Part D - Fastlink**

Title: **General Land Use
 Sheet 3 of 6**

Drawing Status	FINAL	Revisions	
JB No.	0010332	Date	July 2007
Figure No.	FIGURE 37.2c	Checked	MP
Scale	1:10,000	Approved	SH
Drawn	SHF		

This drawing is not to be used in whole or part other than for the intended purpose and project as defined on this drawing. Refer to the contract for full terms and conditions. Maps produced by Jacobs UK Ltd. This map should NOT be rescaled. Copyright reserved.

FIGURE 37.2d



Continued from Sheet 5 of 6 (Figure 37.2e)

Continued from Sheet 3 of 6 (Figure 37.2c)

LEGEND

- Proposed Route (Engineering Profile 04/05/07)
- Indicative Study Area (500m from centre of Proposed Route)
- Woodland (based on 2006 aerials, verified by Phase 1 Habitat)
- Forestry Commission Woodland
- Residential Area
- Educational, Public/Recreational, Commercial } Community Facilities
- Farm Commercial/Residential
- Business and Industrial Land
- Development Land** (July 2001 to July 2006)
- Submitted Planning Applications
- Opportunity Sites
- Land for Transport
- Reference:**
- Aberdeen City Council Local Plan (Finalised Plan - August 2004)
- Aberdeenshire Council Local Plan (Adopted Plan - June 2006)

Rev	Date	Purpose of Revision	Drwn	Chkd	Appd

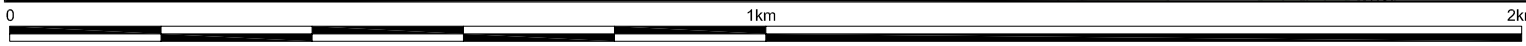
JE JACOBS
 95 Bothwell Street, Glasgow, G2 7HX, UK
 Tel: 0141 204 2511 Fax: 0141 226 3109
 www.jacobstabtie.com

Client: **Aberdeen Western Peripheral Route**

Project: **Aberdeen Western Peripheral Route Environmental Statement, Part D - Fastlink**

Title: **General Land Use Sheet 4 of 6**

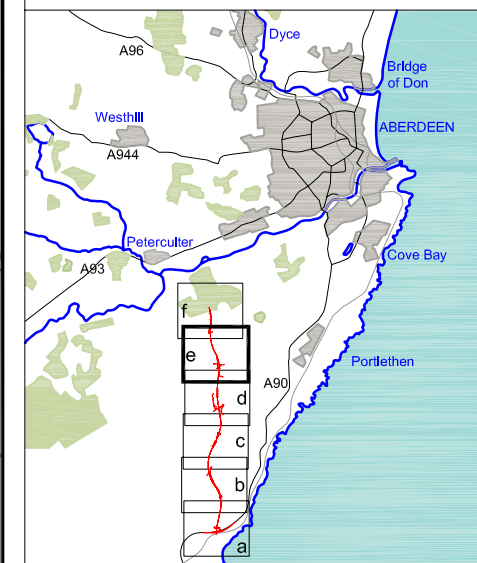
Drawing Status	FINAL	Revisions	
JB No.	0010332	Date	July 2007
Figure No.	FIGURE 37.2d	Checked	MP
Scale	1:10,000	Approved	SH
Drawn	SHF		



This map is based on Ordnance Survey material with the permission of Ordnance Survey on behalf of the controller of Her Majesty's Stationary Office. Unauthorised reproduction infringes Crown copyright and may lead to prosecution or civil proceedings. Scottish Executive Licence Number, 100020540 (2007).

This drawing is not to be used in whole or part other than for the intended purpose and project as defined on this drawing. Refer to the contract for full terms and conditions. Maps produced by Jacobs UK Ltd. This map should NOT be rescaled. Copyright reserved.

FIGURE 37.2e



Continued on Sheet 6 of 6 (Figure 37.2f)

Continued on Sheet 4 of 6 (Figure 37.2d)

LEGEND

- Proposed Route (Engineering Profile 04/05/07)
- Indicative Study Area (500m from centre of Proposed Route)
- Woodland (based on 2006 aerials, verified by Phase 1 Habitat)
- Forestry Commission Woodland
- Residential Area
- Educational, Public/Recreational, Commercial } Community Facilities
- Farm Commercial/Residential
- Business and Industrial Land
- Development Land**
- Submitted Planning Applications (July 2001 to July 2006)
- Opportunity Sites
- Land for Transport
- Reference:**
- Aberdeen City Council Local Plan (Finalised Plan - August 2004)
- Aberdeenshire Council Local Plan (Adopted Plan - June 2006)

Rev	Date	Purpose of Revision	Drwn	Chkd	Appd

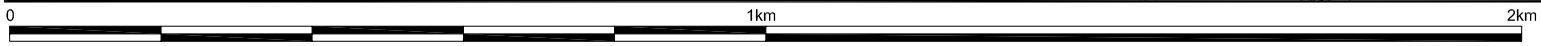
JE JACOBS
 95 Bothwell Street, Glasgow, G2 7HX, UK
 Tel: 0141 204 2511 Fax: 0141 226 3109
 www.jacobstablie.com

Client: **Aberdeen Western Peripheral Route**

Project: **Aberdeen Western Peripheral Route Environmental Statement, Part D - Fastlink**

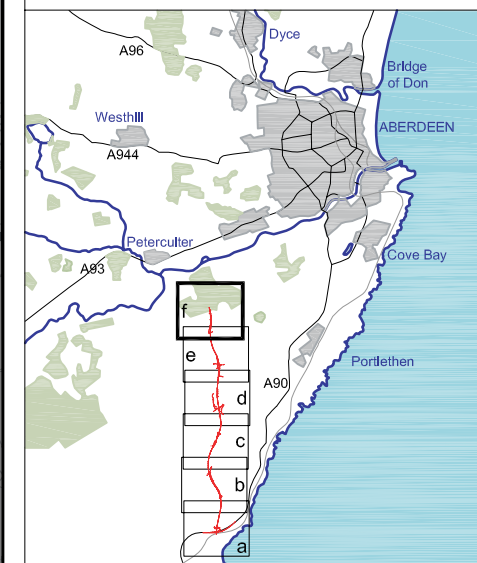
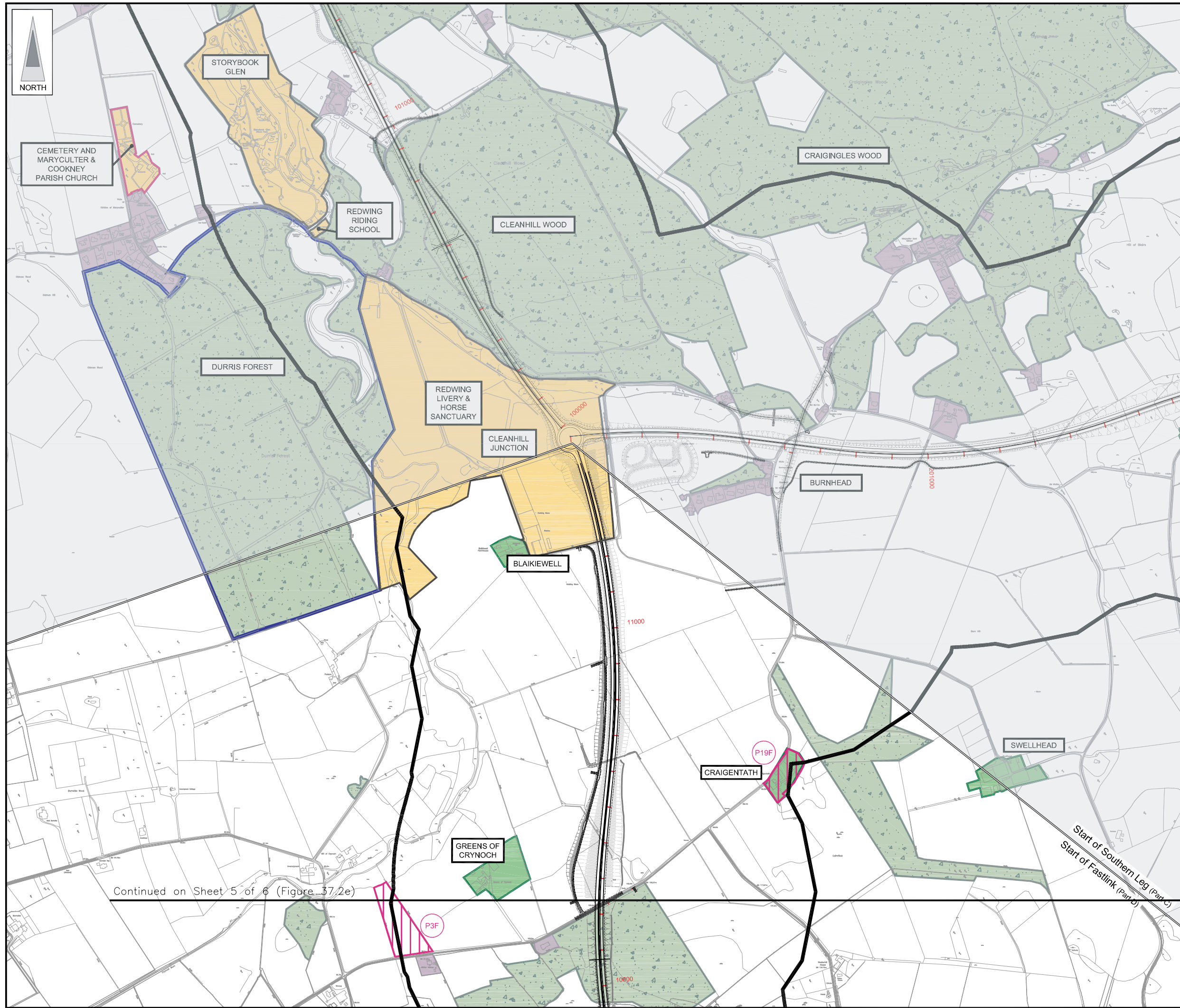
Title: **General Land Use Sheet 5 of 6**

Drawing Status	FINAL	Revisions	
JB No.	0010332	Date	July 2007
Figure No.	FIGURE 37.2e	Approved	SH
Scale	1:10,000	Checked	MP
Drawn	SHF	Approved	SH



This map is based on Ordnance Survey material with the permission of Ordnance Survey on behalf of the controller of Her Majesty's Stationary Office © Crown copyright. Unauthorised reproduction infringes Crown copyright and may lead to prosecution or civil proceedings. Scottish Executive Licence Number, 100020540 (2007). Maps produced by Jacobs UK Ltd. This map should NOT be rescaled. Copyright reserved.

FIGURE 37.2f



- LEGEND**
- Proposed Route**
(Engineering Profile 04/05/07)
 - Indicative Study Area**
(500m from centre of Proposed Route)
 - Woodland** (based on 2006 aerials, verified by Phase 1 Habitat)
 - Forestry Commission Woodland**
 - Residential Area**
 - Community Facilities**
(Educational, Public/Recreational, Commercial)
 - Farm Commercial/Residential**
 - Business and Industrial Land**
 - Development Land**
(July 2001 to July 2006)
 - Submitted Planning Applications**
(July 2001 to July 2006)
 - Opportunity Sites**
 - Land for Transport**
 - Reference:**
 - Aberdeen City Council Local Plan** (Finalised Plan - August 2004)
 - Aberdeenshire Council Local Plan** (Adopted Plan - June 2006)

Rev	Date	Purpose of Revision	Drwn	Chkd	Appd

JE JACOBS
 95 Bothwell Street, Glasgow, G2 7HX, UK
 Tel: 0141 204 2511 Fax: 0141 226 3109
 www.jacobsabtie.com

Client: **Aberdeen Western Peripheral Route**

Project: **Aberdeen Western Peripheral Route Environmental Statement, Part D - Fastlink**

Title: **General Land Use Sheet 6 of 6**

Drawing Status	FINAL	Revisions	
JB No.	0010332	Date	July 2007
Figure No.	FIGURE 37.2f	Checked	MP
Scale	1:10,000	Approved	SH
Drawn	SHF		

This drawing is not to be used in whole or part other than for the intended purpose and project as defined on this drawing. Refer to the contract for full terms and conditions. Maps produced by Jacobs UK Ltd. This map should NOT be rescaled. Copyright reserved.

This map is based on Ordnance Survey material with the permission of Ordnance Survey on behalf of the controller of Her Majesty's Stationery Office © Crown copyright. Unauthorised reproduction infringes Crown copyright and may lead to prosecution or civil proceedings. Scottish Executive Licence Number, 100020540 (2007).