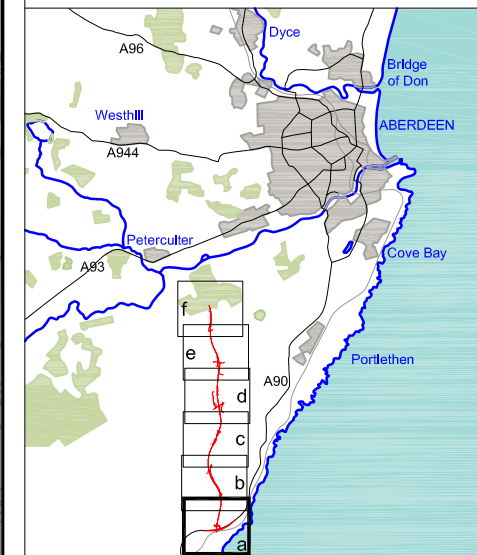



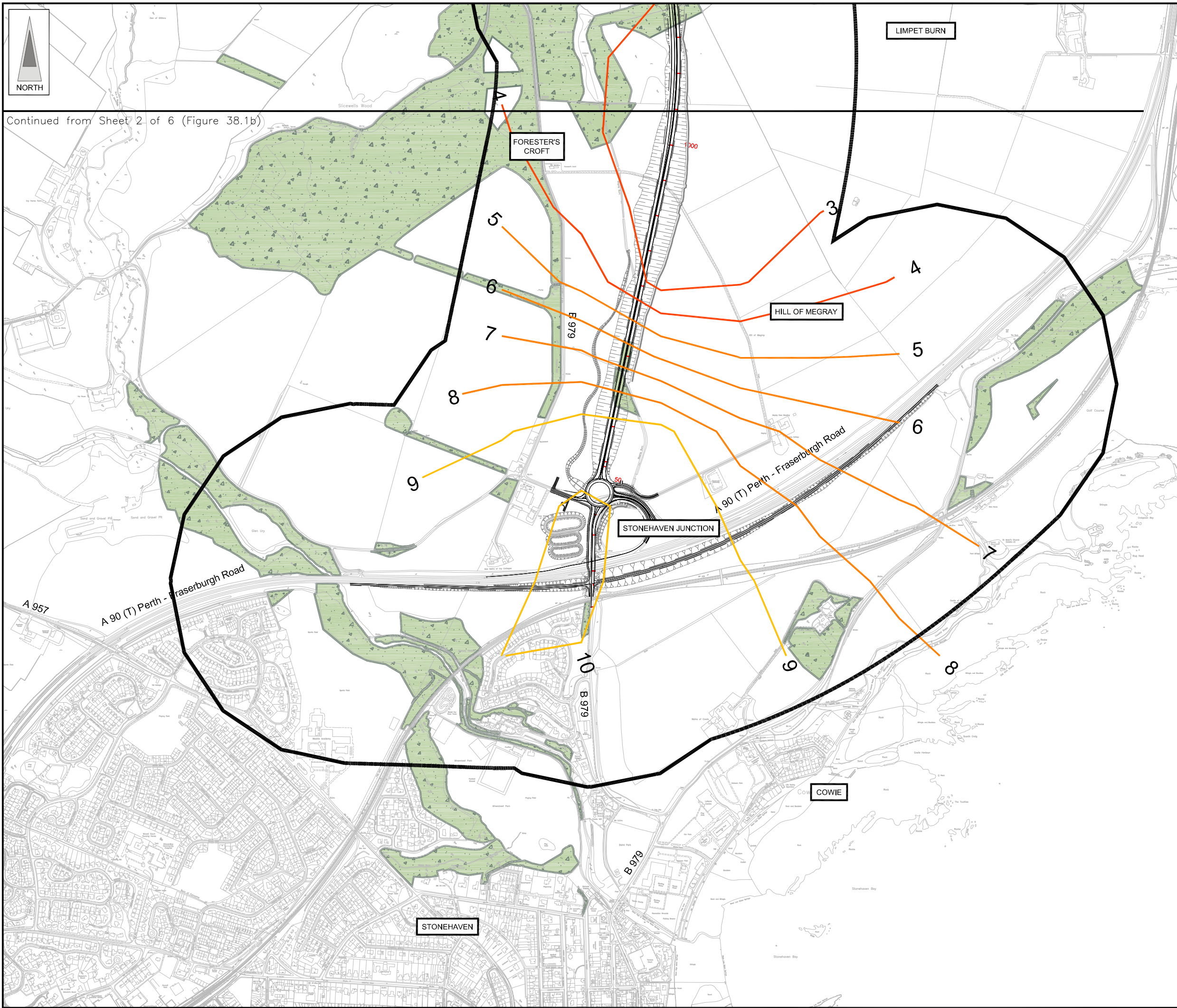


FIGURE 38.1a



- LEGEND**
-  Proposed Route  
(Engineering Profile 04/05/07)
  -  Indicative Study Area  
(250m from centre of Proposed Route)
  -  Drift Thickness Contours



Rev	Date	Purpose of Revision	Drwn	Chkd	Appd

**JE JACOBS**  
 95 Bothwell Street, Glasgow, G2 7HX, UK  
 Tel: 0141 204 2511 Fax: 0141 226 3109  
 www.jacobstabble.com

Client: **Aberdeen Western Peripheral Route**

Project: **Aberdeen Western Peripheral Route  
 Environmental Statement, Part D - Fastlink**

Title: **Drift Thickness Contours  
 Sheet 1 of 6**

Drawing Status	FINAL	Revisions	
JB No.	0010332	Date	July 2007
Figure No.	FIGURE 38.1a	Checked	VSM
Scale	1:10,000	Approved	SH
Drawn	SHF		

This map is based on Ordnance Survey material with the permission of Ordnance Survey on behalf of the controller of Her Majesty's Stationary Office. Crown copyright. Unauthorised reproduction infringes Crown copyright and may lead to prosecution or civil proceedings. Scottish Executive Licence Number, 100020540 (2007).  
 This drawing is not to be used in whole or part other than for the intended purpose and project as defined on this drawing. Refer to the contract for full terms and conditions. Maps produced by Jacobs UK Ltd. This map should NOT be rescaled. Copyright reserved.



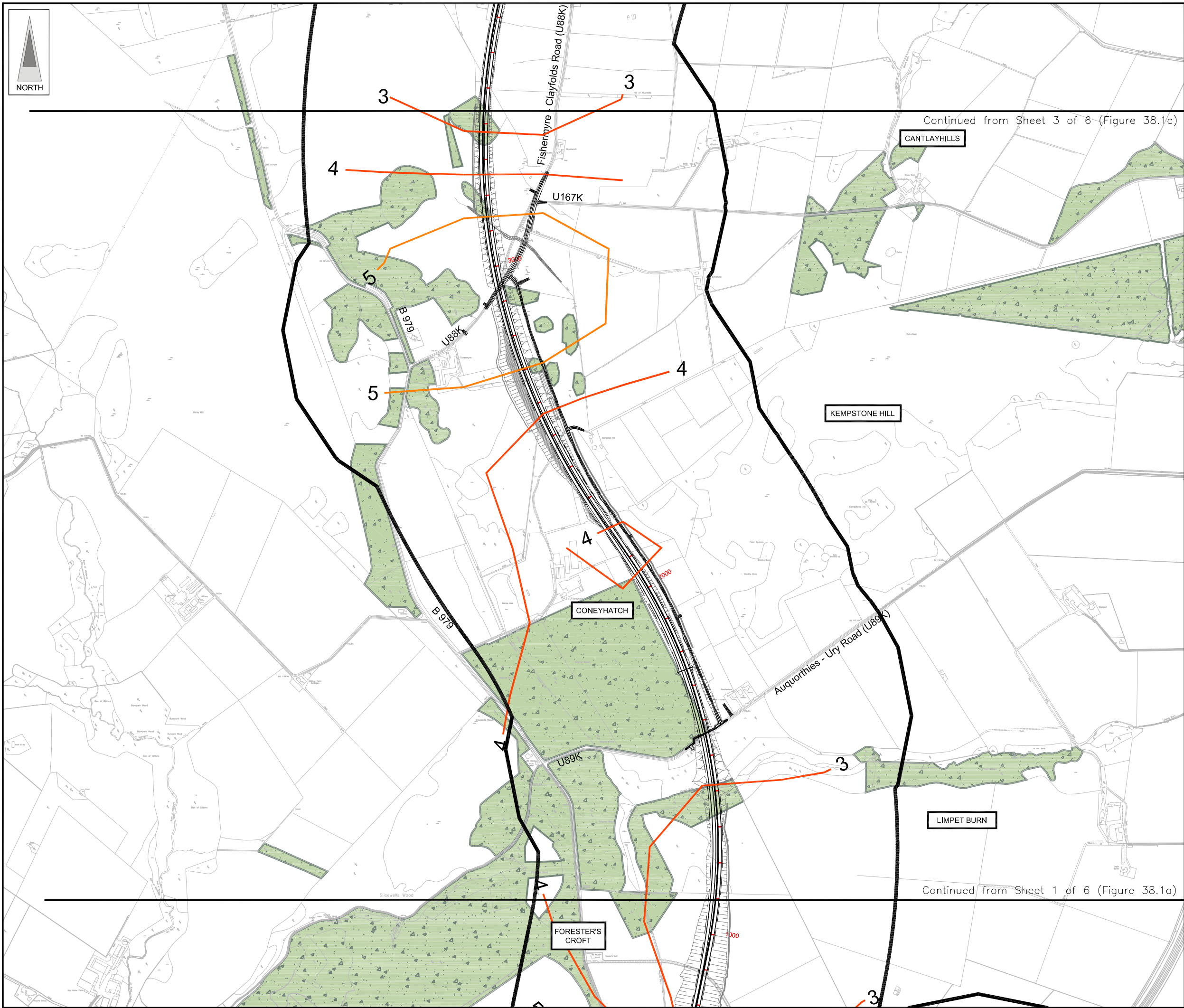
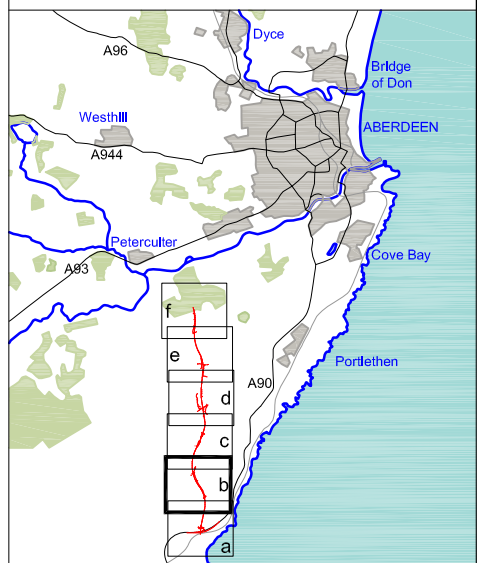





FIGURE 38.1b



- LEGEND**
-  Proposed Route  
(Engineering Profile 04/05/07)
  -  Indicative Study Area  
(250m from centre of Proposed Route)
  -  Drift Thickness Contours

Continued from Sheet 3 of 6 (Figure 38.1c)

Continued from Sheet 1 of 6 (Figure 38.1a)

Rev	Date	Purpose of Revision	Drwn	Chkd	Appd

**JE JACOBS**  
 95 Bothwell Street, Glasgow, G2 7HX, UK  
 Tel: 0141 204 2511 Fax: 0141 226 3109  
 www.jacobsbattle.com

Client: **Aberdeen Western Peripheral Route**

Project: **Aberdeen Western Peripheral Route  
 Environmental Statement, Part D - Fastlink**

Title: **Drift Thickness Contours  
 Sheet 2 of 6**

Drawing Status	FINAL	Revisions	
JB No.	0010332	Date	July 2007
Figure No.	FIGURE 38.1b	Checked	VSM
Scale	1:10,000	Approved	SH
Drawn	SHF	Checked	VSM
		Approved	SH

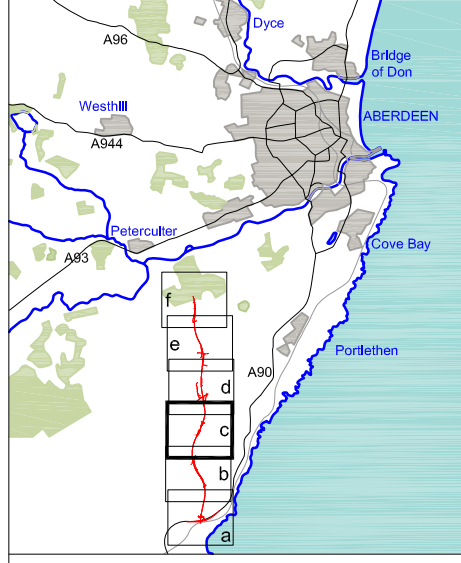







Continued from Sheet 4 of 6 (Figure 38.1d)

Continued on Sheet 2 of 6 (Figure 38.1b)

FIGURE 38.1c



**LEGEND**

-  Proposed Route  
(Engineering Profile 04/05/07)
-  Indicative Study Area  
(250m from centre of Proposed Route)
-  Drift Thickness Contours

Rev	Date	Purpose of Revision	Drwn	Chkd	Appd

**JE JACOBS**  
 95 Bothwell Street, Glasgow, G2 7HX, UK  
 Tel: 0141 204 2511 Fax: 0141 226 3109  
 www.jacobsbabtie.com

Client: **Aberdeen Western Peripheral Route**

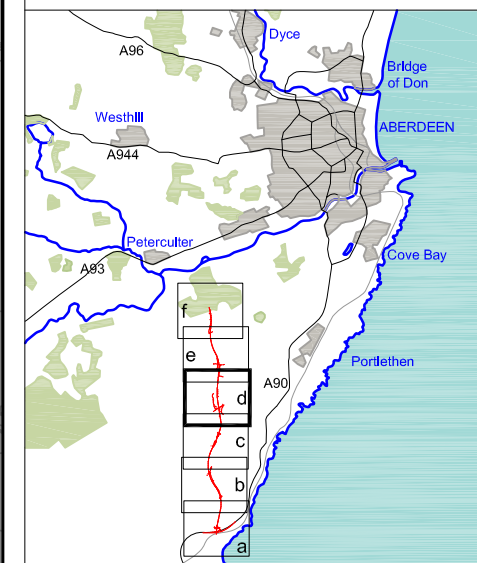
Project: **Aberdeen Western Peripheral Route  
Environmental Statement, Part D - Fastlink**




Title: **Drift Thickness Contours  
Sheet 3 of 6**

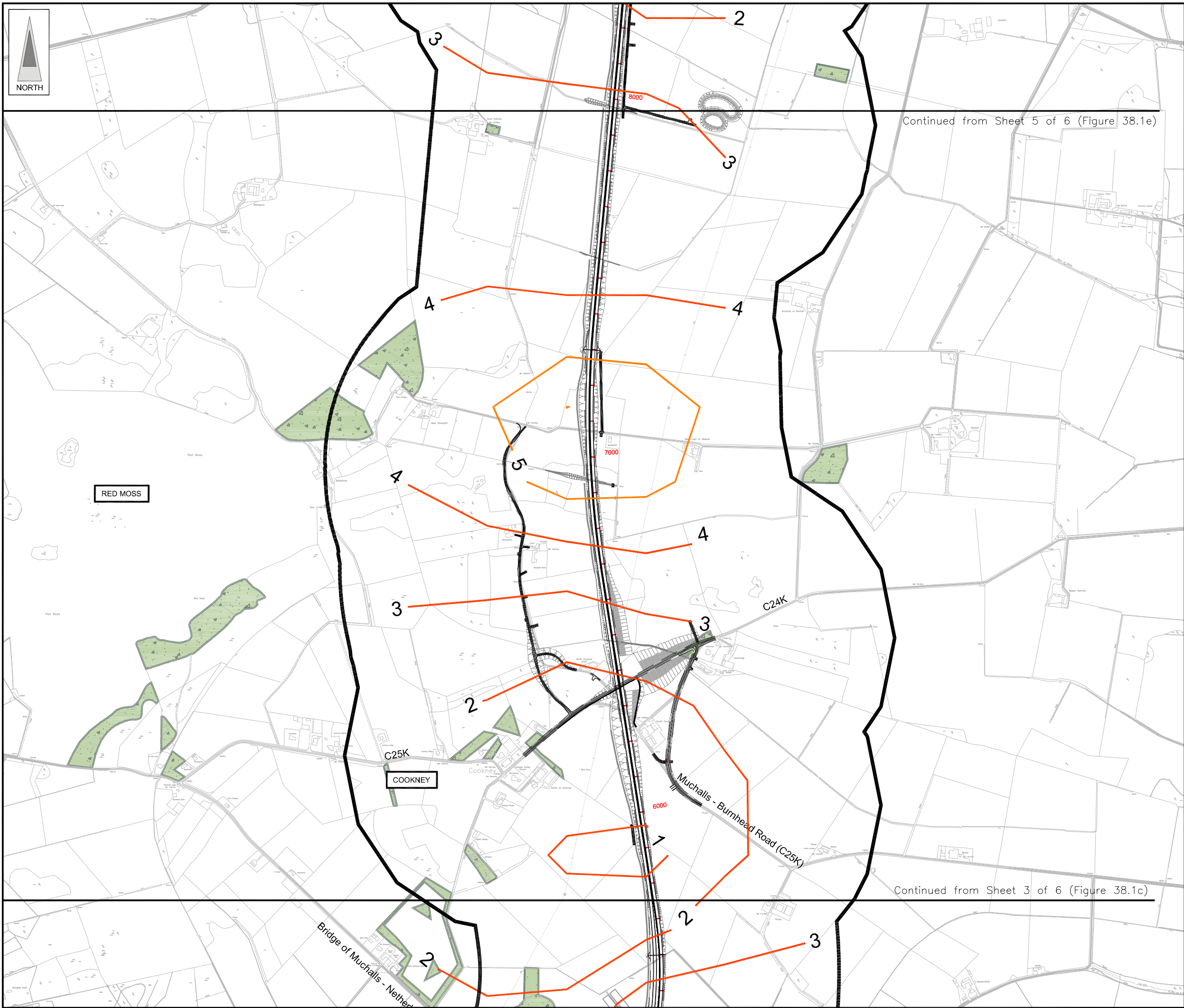
Drawing Status	FINAL	Revisions	
JB No.	0010332	Date	July 2007
Figure No.	FIGURE 38.1c	Checked	VSM
Scale	1:10,000	Approved	SH
Drawn	SHF		

This map is based on Ordnance Survey material with the permission of Ordnance Survey on behalf of the controller of Her Majesty's Stationary Office. Unauthorised reproduction infringes Crown copyright and may lead to prosecution or civil proceedings. Scottish Executive Licence Number, 100020540 (2007).

FIGURE 38.1d



- LEGEND**
-  Proposed Route  
(Engineering Profile 04/05/07)
  -  Indicative Study Area  
(250m from centre of Proposed Route)
  -  Drift Thickness Contours



Rev	Date	Purpose of Revision	Drwn	Chkd	Appd

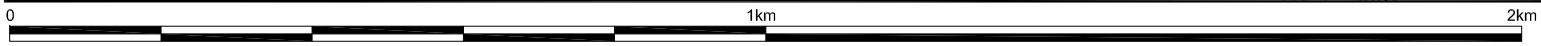
**JE JACOBS**  
 95 Bothwell Street, Glasgow, G2 7HX, UK  
 Tel: 0141 204 2511 Fax: 0141 226 3109  
 www.jacobsbattle.com

Client: **Aberdeen Western Peripheral Route**

Project: **Aberdeen Western Peripheral Route  
 Environmental Statement, Part D - Fastlink**

Title: **Drift Thickness Contours  
 Sheet 4 of 6**

Drawing Status	FINAL	Revisions	
JB No.	0010332	Date	July 2007
Figure No.	FIGURE 38.1d	Checked	VSM
Scale	1:10,000	Approved	SH
Drawn	SHF		

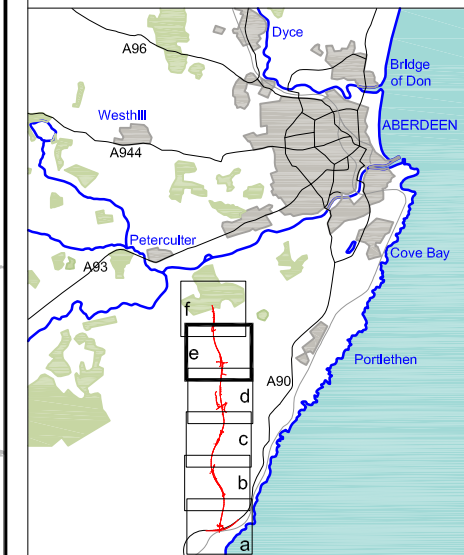


This map is based on Ordnance Survey material with the permission of Ordnance Survey on behalf of the controller of Her Majesty's Stationary Office. Crown copyright. Unauthorised reproduction infringes Crown copyright and may lead to prosecution or civil proceedings. Scottish Executive Licence Number, 100020540 (2007).

This drawing is not to be used in whole or part other than for the intended purpose and project as defined on this drawing. Refer to the contract for full terms and conditions. Maps produced by Jacobs UK Ltd. This map should NOT be rescaled. Copyright reserved.



FIGURE 38.1e



LEGEND

-  Proposed Route  
(Engineering Profile 04/05/07)
-  Indicative Study Area  
(250m from centre of Proposed Route)
-  Drift Thickness Contours



Continued on Sheet 6 of 6 (Figure 38.1f)

Continued on Sheet 4 of 6 (Figure 38.1d)

Rev	Date	Purpose of Revision	Drwn	Chkd	Appd

**JE JACOBS**  
 95 Bothwell Street, Glasgow, G2 7HX, UK  
 Tel: 0141 204 2511 Fax: 0141 226 3109  
 www.jacobstabble.com

Client: **Aberdeen Western Peripheral Route**

Project: **Aberdeen Western Peripheral Route  
 Environmental Statement, Part D - Fastlink**

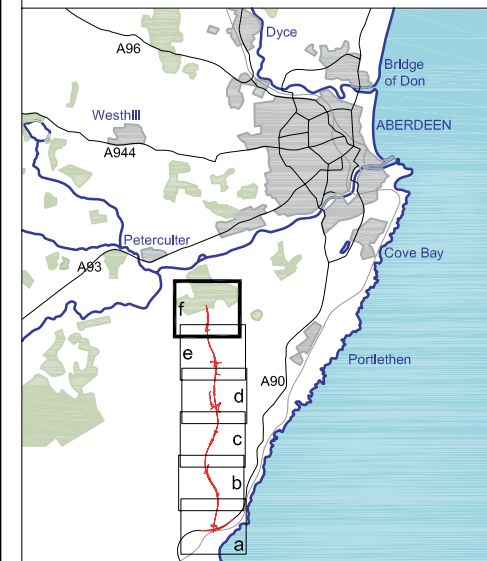
Title: **Drift Thickness Contours  
 Sheet 5 of 6**




Drawing Status	FINAL	Revisions	
JB No.	0010332	Date	July 2007
Figure No.	FIGURE 38.1e	Checked	VSM
Scale	1:10,000	Approved	SH
Drawn	SHF		

This map is based on Ordnance Survey material with the permission of Ordnance Survey on behalf of the controller of Her Majesty's Stationary Office. Unauthorised reproduction infringes Crown copyright and may lead to prosecution or civil proceedings. Scottish Executive Licence Number, 100020540 (2007). Maps produced by Jacobs UK Ltd. This map should NOT be rescaled. Copyright reserved.



FIGURE 38.1f



- LEGEND**
-  Proposed Route  
(Engineering Profile 04/05/07)
  -  Indicative Study Area  
(250m from centre of Proposed Route)
  -  Drift Thickness Contours



Continued on Sheet 5 of 6 (Figure 38.1e)

Start of Southern Leg (Part B)  
Start of Fastlink (Part B)

Rev	Date	Purpose of Revision	Drwn	Chkd	Appd

**JE JACOBS**  
 95 Bothwell Street, Glasgow, G2 7HX, UK  
 Tel: 0141 204 2511 Fax: 0141 226 3109  
 www.jacobstabtie.com

Client: **Aberdeen Western Peripheral Route**

Project: **Aberdeen Western Peripheral Route  
Environmental Statement, Part D - Fastlink**

Title: **Drift Thickness Contours  
Sheet 6 of 6**

Drawing Status	FINAL	Revisions	
JB No.	0010332	Date	July 2007
Figure No.	FIGURE 38.1f	Checked	VSM
Scale	1:10,000	Approved	SH
Drawn	SHF		

This drawing is not to be used in whole or part other than for the intended purpose and project as defined on this drawing. Refer to the contract for full terms and conditions. Maps produced by Jacobs UK Ltd. This map should NOT be rescaled. Copyright reserved.

This map is based on Ordnance Survey material with the permission of Ordnance Survey on behalf of the controller of Her Majesty's Stationery Office. Crown copyright. Unauthorised reproduction infringes Crown copyright and may lead to prosecution or civil proceedings. Scottish Executive Licence Number, 100020540 (2007).