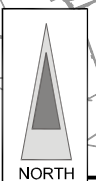
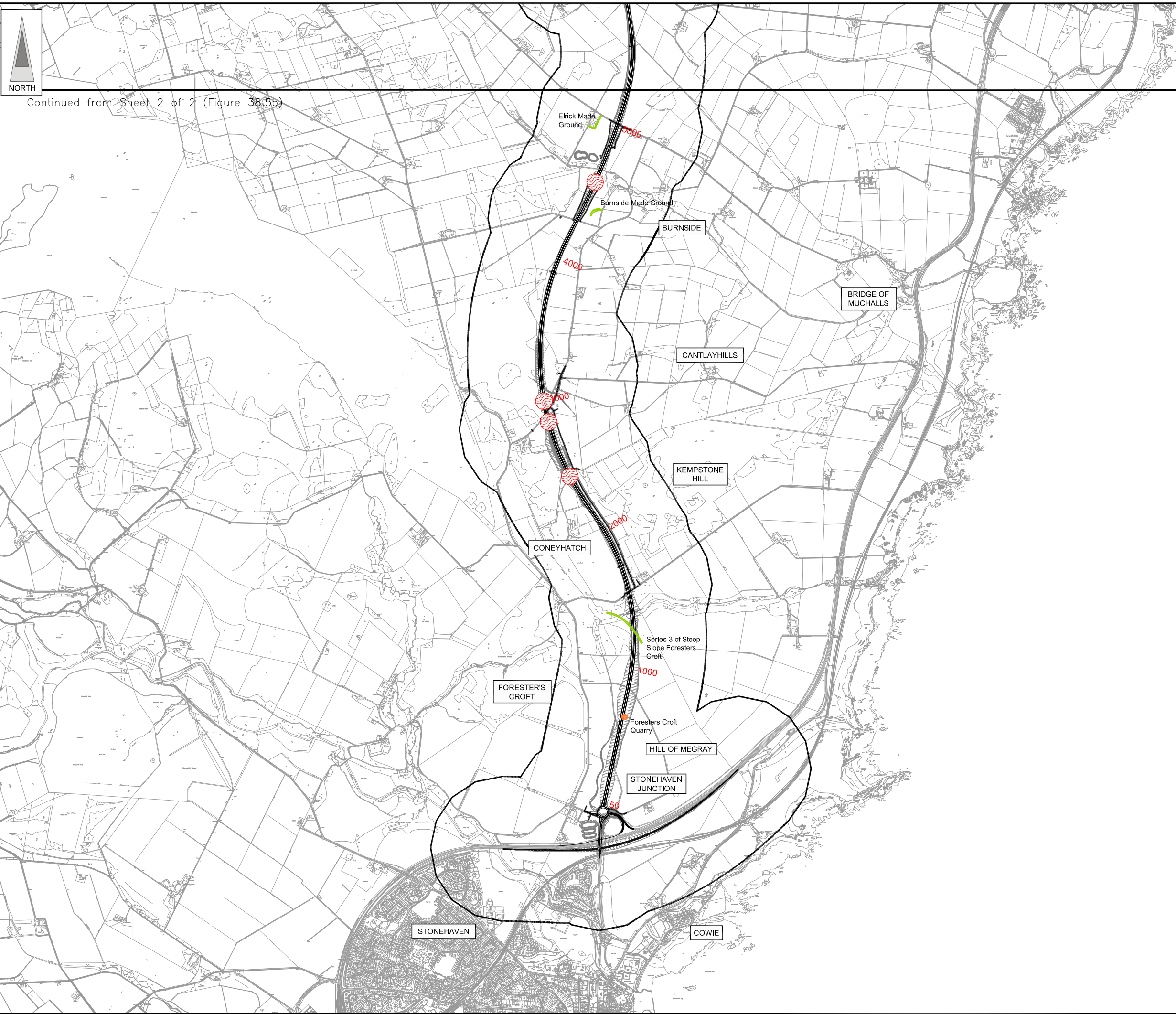
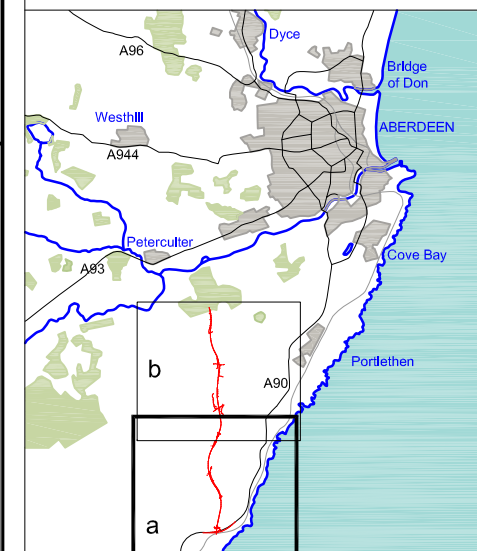


FIGURE 38.5a



Continued from Sheet 2 of 2 (Figure 38.5b)

- LEGEND**
- Proposed Route (Engineering Profile 04/05/07)
 - Indicative Study Area (500m from centre of Proposed Route)
 - Quarries / Refuse Tip / Infilled Areas
 - Joineries / Garage / Builders Yard
 - Smithies
 - Former Railway Lines and Stations
 - Paper Works and Mills
 - Tank
 - Steep Slopes / Possible Made Ground / Raised Ground
 - Ground Investigation Acid Soil
 - Ground Investigation Basic Soil

Rev	Date	Purpose of Revision	Drwn	Chkd	Appd


JE JACOBS
 95 Bothwell Street, Glasgow, G2 7HX, UK
 Tel: 0141 204 2511 Fax: 0141 226 3109
 www.jacobstabtie.com

Client: **Aberdeen Western Peripheral Route**

Project: **Aberdeen Western Peripheral Route Environmental Statement, Part D - Fastlink**

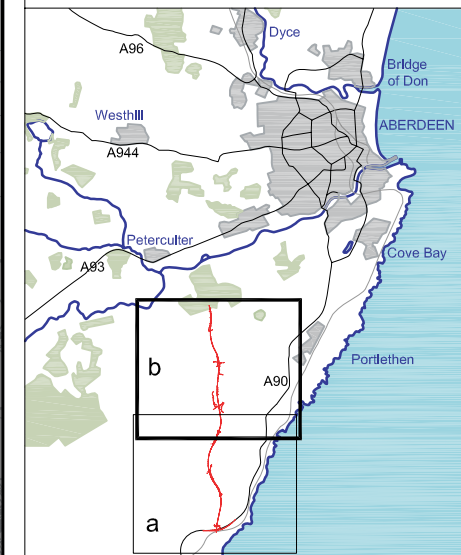
Title: **Contaminated Land Sheet 1 of 2**

Drawing Status	FINAL	Revisions	
JB No.	0010332	Date	July 2007
Figure No.	FIGURE 38.5a	Approved	SH
Scale	1:25,000	Checked	VSM
Drawn	RB	Approved	SH



This map is based on Ordnance Survey material with the permission of Ordnance Survey on behalf of the controller of Her Majesty's Stationery Office © Crown copyright. Unauthorised reproduction infringes Crown copyright and may lead to prosecution or civil proceedings. Scottish Executive Licence Number, 100020540 (2007). This drawing is not to be used in whole or part other than for the intended purpose and project as defined on this drawing. Refer to the contract for full terms and conditions. Maps produced by Jacobs UK Ltd. This map should NOT be rescaled. Copyright reserved.

FIGURE 38.5b



- LEGEND**
- Proposed Route (Engineering Profile 04/05/07)
 - Indicative Study Area (500m from centre of Proposed Route)
 - Quarries / Refuse Tip / Infilled Areas
 - Joineries / Garage / Builders Yard
 - Smithies
 - Former Railway Lines and Stations
 - Paper Works and Mills
 - Tank
 - Steep Slopes / Possible Made Ground / Raised Ground
 - Ground Investigation Acid Soil
 - Ground Investigation Basic Soil

Rev	Date	Purpose of Revision	Drwn	Chkd	Appd

JE JACOBS
 95 Bothwell Street, Glasgow, G2 7HX, UK
 Tel: 0141 204 2511 Fax: 0141 226 3109
 www.jacobstabtle.com

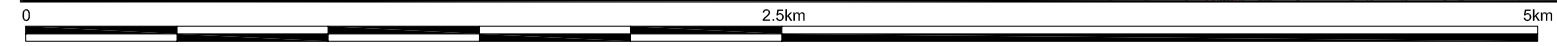
Client: **Aberdeen Western Peripheral Route**

Project: **Aberdeen Western Peripheral Route Environmental Statement, Part D - Fastlink**

Title: **Contaminated Land Sheet 2 of 2**

Drawing Status	FINAL	Revisions	
JB No.	0010332	Date	July 2007
Figure No.	FIGURE 38.5b	Checked	
Scale	1:25,000	Approved	SH
Drawn	RB	Checked	VSM

This drawing is not to be used in whole or part other than for the intended purpose and project as defined on this drawing. Refer to the contract for full terms and conditions. Maps produced by Jacobs UK Ltd. This map should NOT be rescaled. Copyright reserved.



This map is based on Ordnance Survey material with the permission of Ordnance Survey on behalf of the controller of Her Majesty's Stationery Office. Unauthorised reproduction infringes Crown copyright and may lead to prosecution or civil proceedings. Scottish Executive Licence Number, 100020540 (2007).