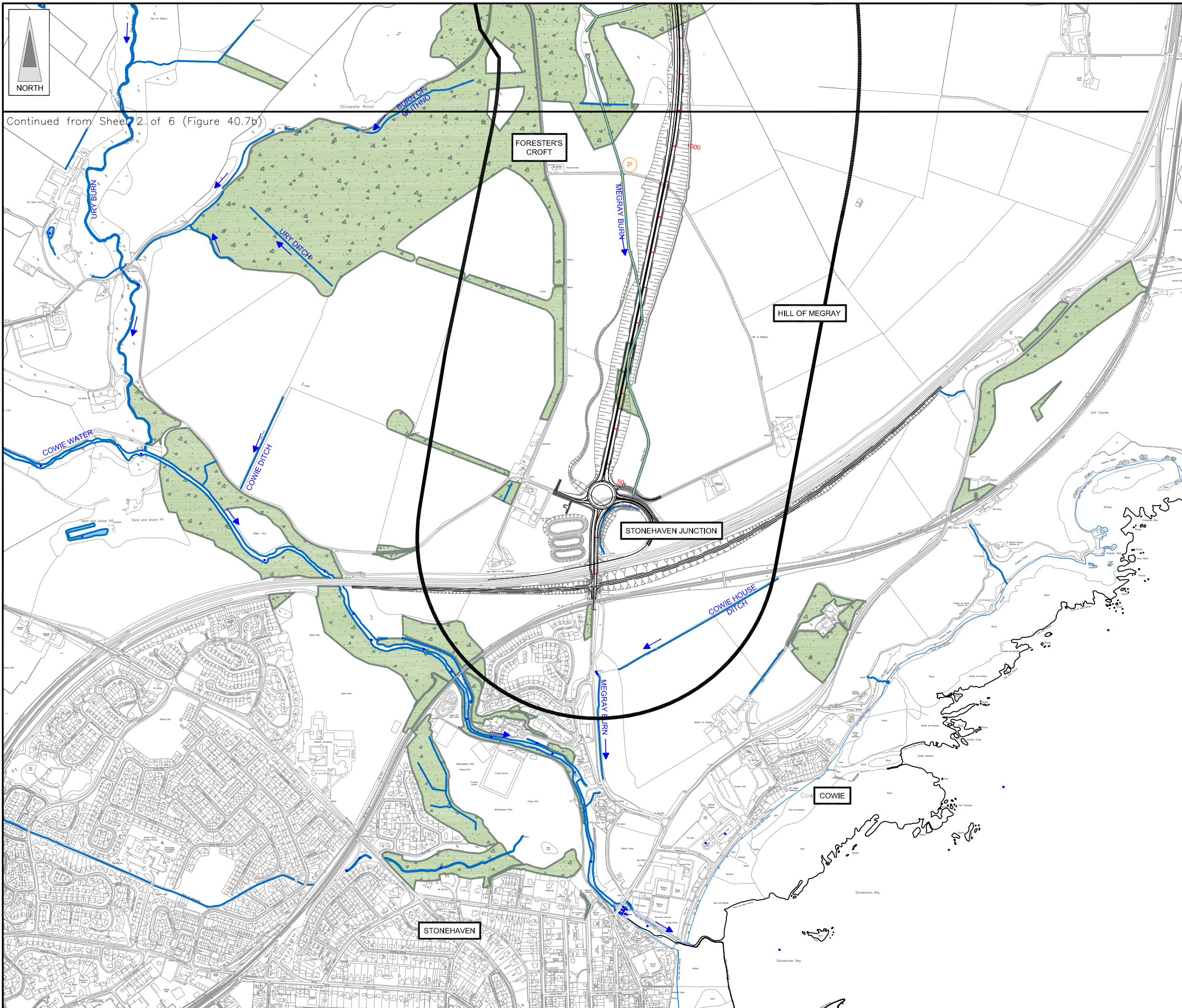
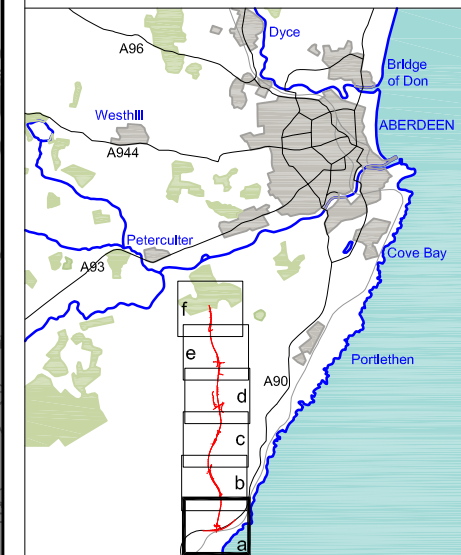


FIGURE 40.7a



Continued from Sheet 2 of 6 (Figure 40.7b)

- LEGEND**
- Proposed Route (Engineering Profile 04/05/07)
 - Indicative Study Area (50m from centre of Proposed Route)
 - Watercourses
 - Direction of Flow
 - Waterbody
 - Woodland
 - Otter Survey**
 - Watercourses Showing Signs of Use By Otters
 - Waterbodies Showing Signs of Use By Otters
 - Holt - existing
 - Holt - potential
 - Couch - existing
 - Couch - potential
 - Otter sighting and pers comm.
 - Print
 - Road Traffic Accident
 - Otter Tracks

Rev	Date	Purpose of Revision	Drwn	Chkd	Appd

JE JACOBS
 95 Bothwell Street, Glasgow, G2 7HX, UK
 Tel: 0141 204 2511 Fax: 0141 226 3109
 www.jacobsbattle.com

Client: **Aberdeen Western Peripheral Route**

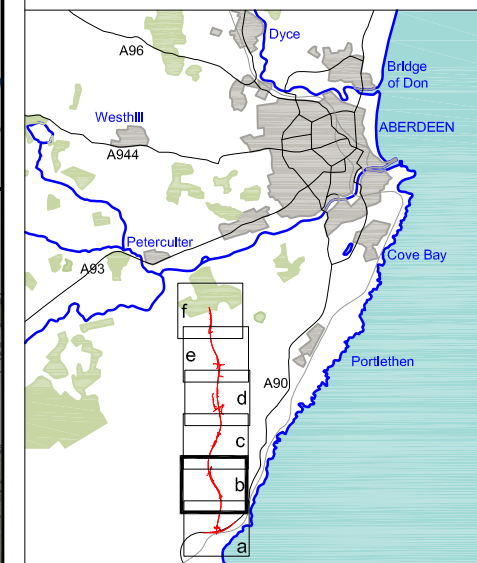
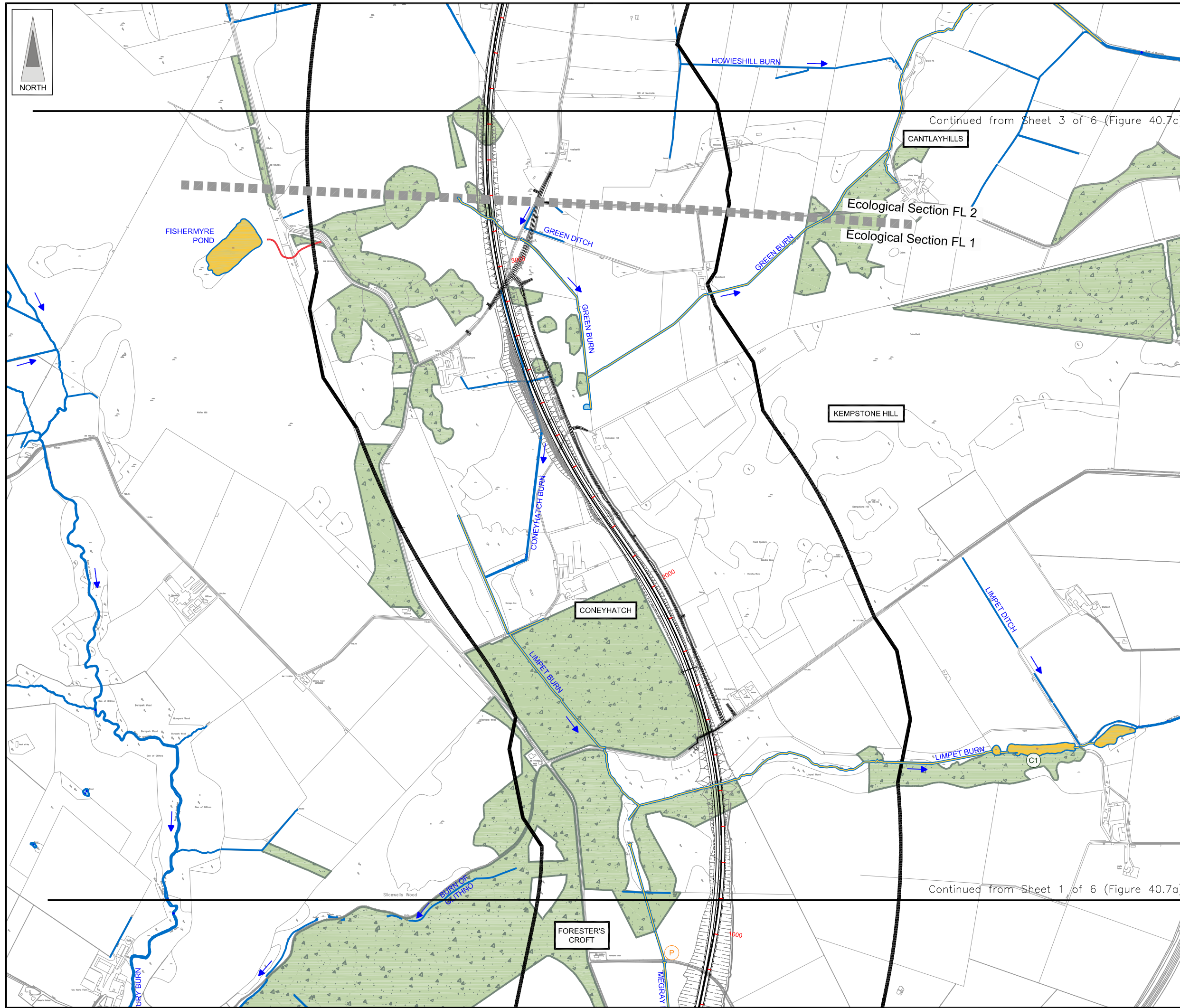
Project: **Aberdeen Western Peripheral Route Environmental Statement, Part D - Fastlink**

Title: **Otter Survey Sheet 1 of 6**

Drawing Status	FINAL	Revisions	
JB No.	0010332	Date	July 2007
Figure No.	FIGURE 40.7a	Checked	CH
Scale	1:10,000	Approved	SH
Drawn	SHF		

This map is based on Ordnance Survey material with the permission of Ordnance Survey on behalf of the controller of Her Majesty's Stationary Office. Unauthorised reproduction infringes Crown copyright and may lead to prosecution or civil proceedings. Scottish Executive Licence Number, 100020540 (2007). Maps produced by Jacobs UK Ltd. This map should NOT be rescaled. Copyright reserved.

FIGURE 40.7b



- LEGEND**
- Proposed Route (Engineering Profile 04/05/07)
 - Indicative Study Area (500m from centre of Proposed Route)
 - Watercourses
 - Direction of Flow
 - Waterbody
 - Woodland
 - Otter Survey**
 - Watercourses Showing Signs of Use By Otters
 - Waterbodies Showing Signs of Use By Otters
 - Holt - existing
 - Holt - potential
 - Couch - existing
 - Couch - potential
 - Otter sighting and pers comm.
 - Print
 - Road Traffic Accident
 - Otter Tracks

Rev	Date	Purpose of Revision	Drwn	Chkd	Appd

JE JACOBS
 95 Bothwell Street, Glasgow, G2 7HX, UK
 Tel: 0141 204 2511 Fax: 0141 226 3109
 www.jacobsbattle.com

Client: **Aberdeen Western Peripheral Route**

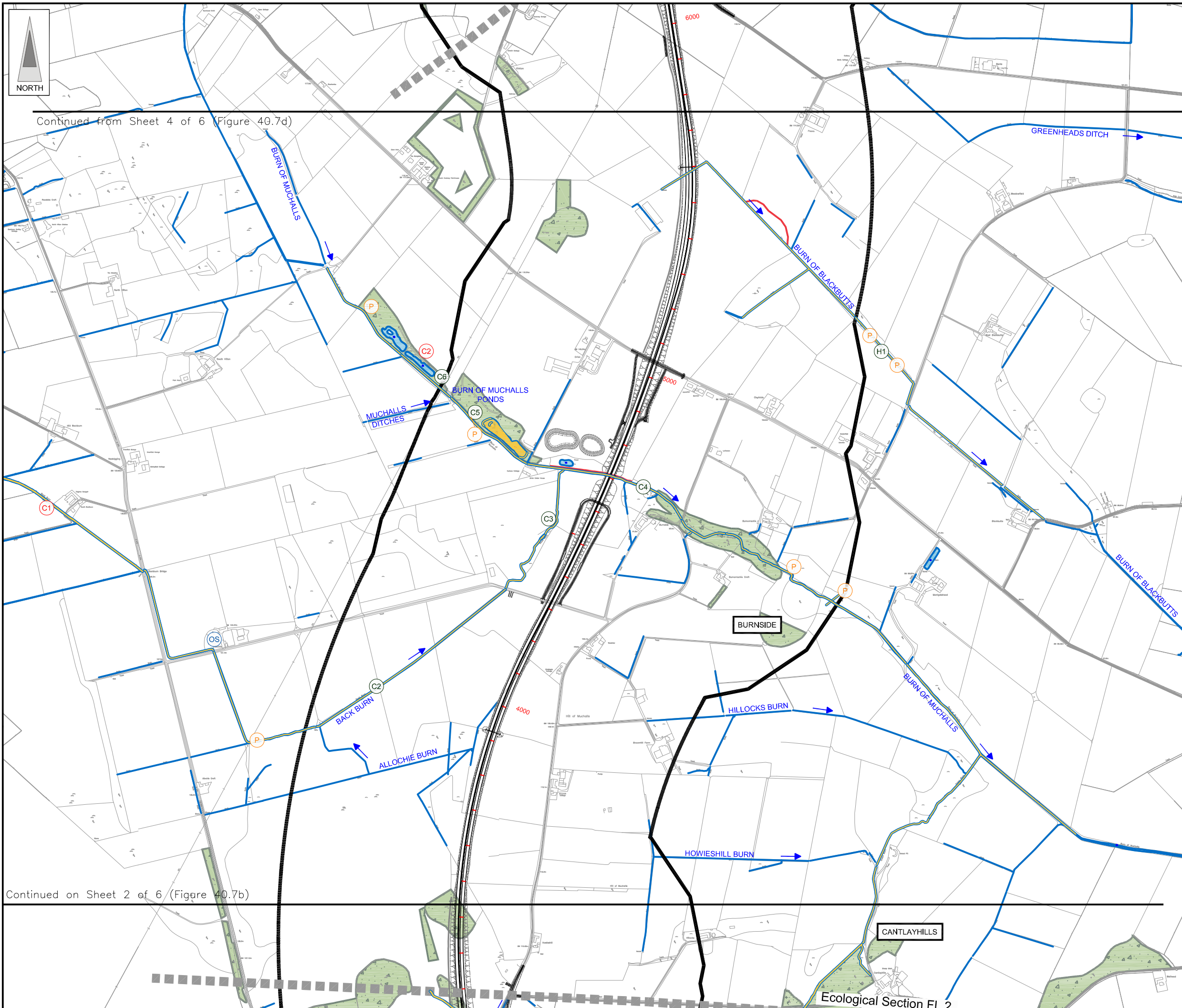
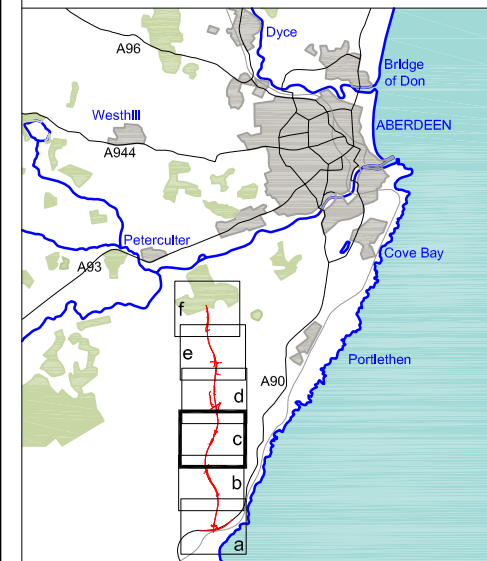
Project: **Aberdeen Western Peripheral Route Environmental Statement, Part D - Fastlink**

Title: **Otter Survey Sheet 2 of 6**

Drawing Status	FINAL	Revisions	
JB No.	0010332	Date	July 2007
Figure No.	FIGURE 40.7b	Checked	
Scale	1:10,000	Approved	
Drawn	SHF		

This map is based on Ordnance Survey material with the permission of Ordnance Survey on behalf of the controller of Her Majesty's Stationary Office © Crown copyright. Unauthorised reproduction infringes Crown copyright and may lead to prosecution or civil proceedings. Scottish Executive Licence Number, 100020540 (2007). Maps produced by Jacobs UK Ltd. This map should NOT be rescaled. Copyright reserved.

















FIGURE 40.7c



Continued from Sheet 4 of 6 (Figure 40.7d)

Continued on Sheet 2 of 6 (Figure 40.7b)

LEGEND

-  Proposed Route
(Engineering Profile 04/05/07)
-  Indicative Study Area
(500m from centre of Proposed Route)
-  Watercourses
-  Direction of Flow
-  Waterbody
-  Woodland
- Otter Survey**
-  Watercourses Showing Signs of Use By Otters
-  Waterbodies Showing Signs of Use By Otters
-  Holt - existing
-  Holt - potential
-  Couch - existing
-  Couch - potential
-  Otter sighting and pers comm.
-  Print
-  Road Traffic Accident
-  Otter Tracks

Rev	Date	Purpose of Revision	Drwn	Chkd	Appd

JE JACOBS
 95 Bothwell Street, Glasgow, G2 7HX, UK
 Tel: 0141 204 2511 Fax: 0141 226 3109
 www.jacobsbattle.com

Client: **Aberdeen Western Peripheral Route**

Project: **Aberdeen Western Peripheral Route
 Environmental Statement, Part D - Fastlink**

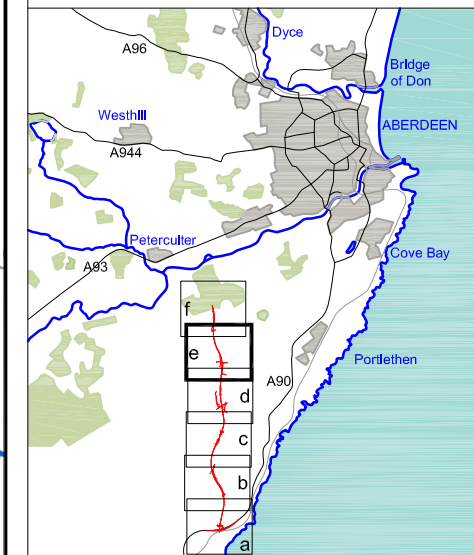
Title: **Otter Survey
 Sheet 3 of 6**

Drawing Status	FINAL	Revisions	
JB No.	0010332	Date	July 2007
Figure No.	FIGURE 40.7c	Checked	CH
Scale	1:10,000	Approved	SH
Drawn	SHF		









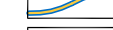




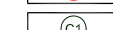


This drawing is not to be used in whole or part other than for the intended purpose and project as defined on this drawing. Refer to the contract for full terms and conditions. Maps produced by Jacobs UK Ltd. This map should NOT be rescaled. Copyright reserved.

This map is based on Ordnance Survey material with the permission of Ordnance Survey on behalf of the controller of Her Majesty's Stationary Office. Unauthorised reproduction infringes Crown copyright and may lead to prosecution or civil proceedings. Scottish Executive Licence Number, 100020540 (2007).

FIGURE 40.7e



LEGEND

-  Proposed Route
(Engineering Profile 04/05/07)
-  Indicative Study Area
(500m from centre of Proposed Route)
-  Watercourses
-  Direction of Flow
-  Waterbody
-  Woodland
- Otter Survey**
-  Watercourses Showing Signs of Use By Otters
-  Waterbodies Showing Signs of Use By Otters
-  Holt - existing
-  Holt - potential
-  Couch - existing
-  Couch - potential
-  Otter sighting and pers comm.
-  Print
-  Road Traffic Accident
-  Otter Tracks

Rev	Date	Purpose of Revision	Drwn	Chkd	Appd

JE JACOBS
 95 Bothwell Street, Glasgow, G2 7HX, UK
 Tel: 0141 204 2511 Fax: 0141 226 3109
 www.jacobstabble.com

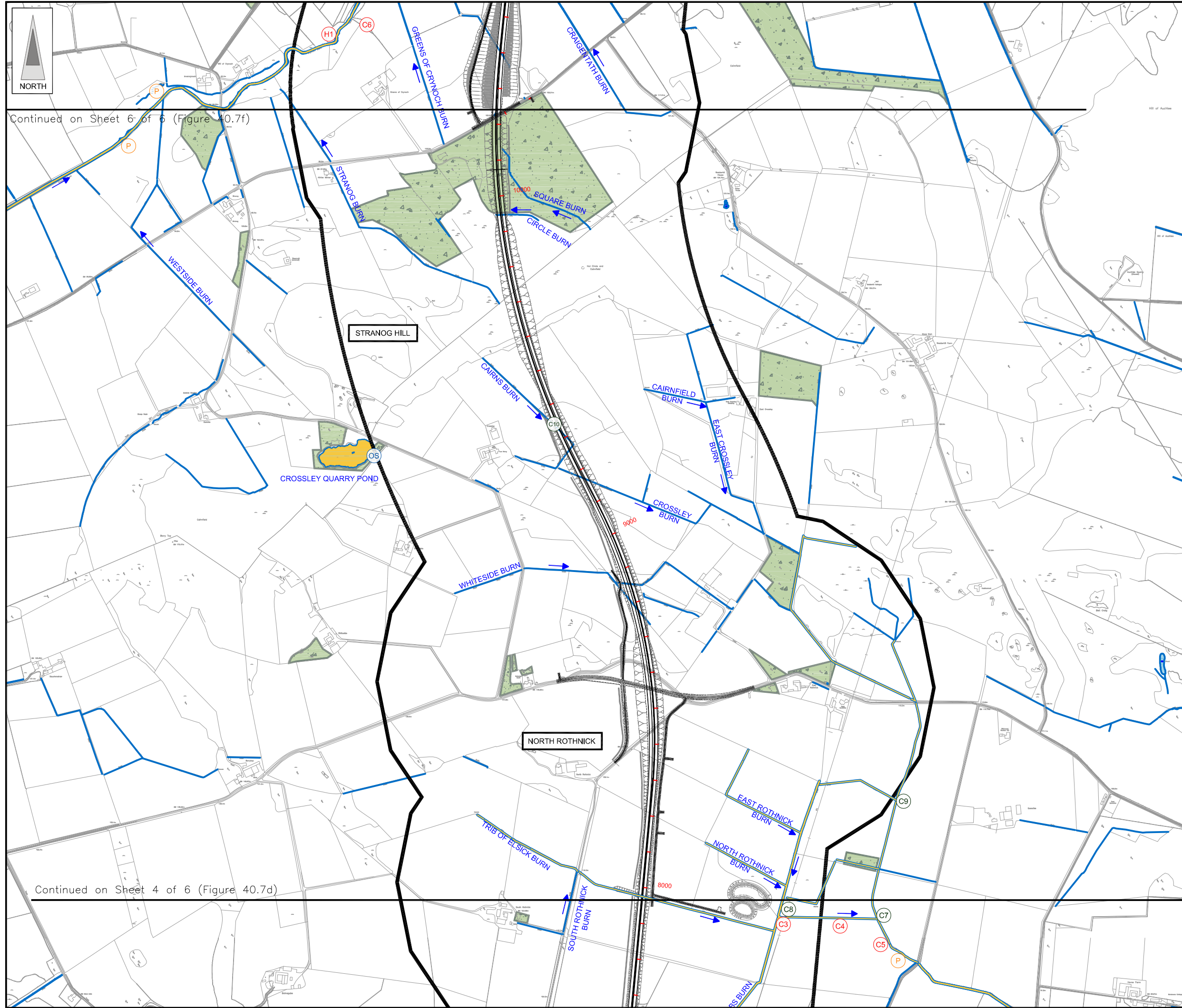
Client: **Aberdeen Western Peripheral Route**

Project: **Aberdeen Western Peripheral Route
 Environmental Statement, Part D - Fastlink**

Title: **Otter Survey
 Sheet 5 of 6**

Drawing Status	FINAL	Revisions	
JB No.	0010332	Date	July 2007
Figure No.	FIGURE 40.7e	Checked	CH
Scale	1:10,000	Approved	SH
Drawn	SHF		

This drawing is not to be used in whole or part other than for the intended purpose and project as defined on this drawing. Refer to the contract for full terms and conditions. Maps produced by Jacobs UK Ltd. This map should NOT be rescaled. Copyright reserved.

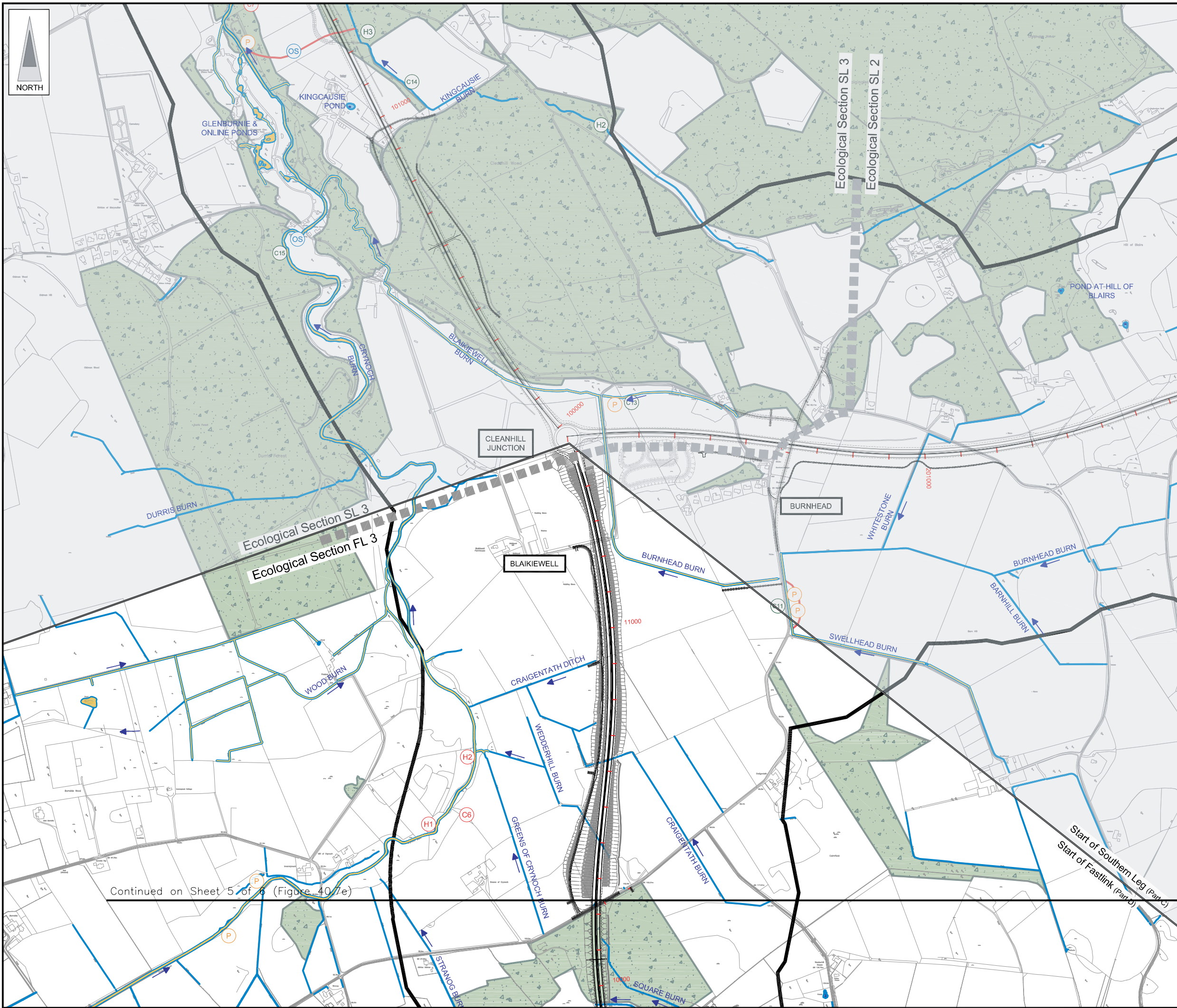
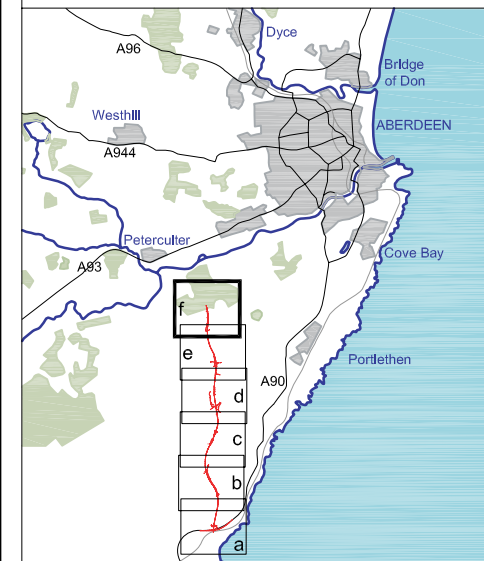


Continued on Sheet 6 of 6 (Figure 40.7f)








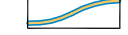








Continued on Sheet 4 of 6 (Figure 40.7d)

This map is based on Ordnance Survey material with the permission of Ordnance Survey on behalf of the controller of Her Majesty's Stationary Office © Crown copyright. Unauthorised reproduction infringes Crown copyright and may lead to prosecution or civil proceedings. Scottish Executive Licence Number, 100020540 (2007).

FIGURE 40.7f



LEGEND

-  Proposed Route
(Engineering Profile 04/05/07)
-  Indicative Study Area
(500m from centre of Proposed Route)
-  Watercourses
-  Direction of Flow
-  Waterbody
-  Woodland
- Otter Survey**
-  Watercourses Showing Signs of Use By Otters
-  Waterbodies Showing Signs of Use By Otters
-  Holt - existing
-  Holt - potential
-  Couch - existing
-  Couch - potential
-  Otter sighting and pers comm.
-  Print
-  Road Traffic Accident
-  Otter Tracks

Rev	Date	Purpose of Revision	Drwn	Chkd	Appd

JE JACOBS
 95 Bothwell Street, Glasgow, G2 7HX, UK
 Tel: 0141 204 2511 Fax: 0141 226 3109
 www.jacobstabtle.com

Client: **Aberdeen Western Peripheral Route**

Project: **Aberdeen Western Peripheral Route
 Environmental Statement, Part D - Fastlink**

Title: **Otter Survey
 Sheet 6 of 6**

Drawing Status	FINAL	Revisions	
JB No.	0010332	Date	July 2007
Figure No.	FIGURE 40.7f	Checked	CH
Scale	1:10,000	Approved	SH
Drawn	SHF		

This drawing is not to be used in whole or part other than for the intended purpose and project as defined on this drawing. Refer to the contract for full terms and conditions. Maps produced by Jacobs UK Ltd. This map should NOT be rescaled. Copyright reserved.

Continued on Sheet 5 of 6 (Figure 40.7e)

This map is based on Ordnance Survey material with the permission of Ordnance Survey on behalf of the controller of Her Majesty's Stationery Office. Unauthorised reproduction infringes Crown copyright and may lead to prosecution or civil proceedings. Scottish Executive Licence Number, 100020540 (2007).