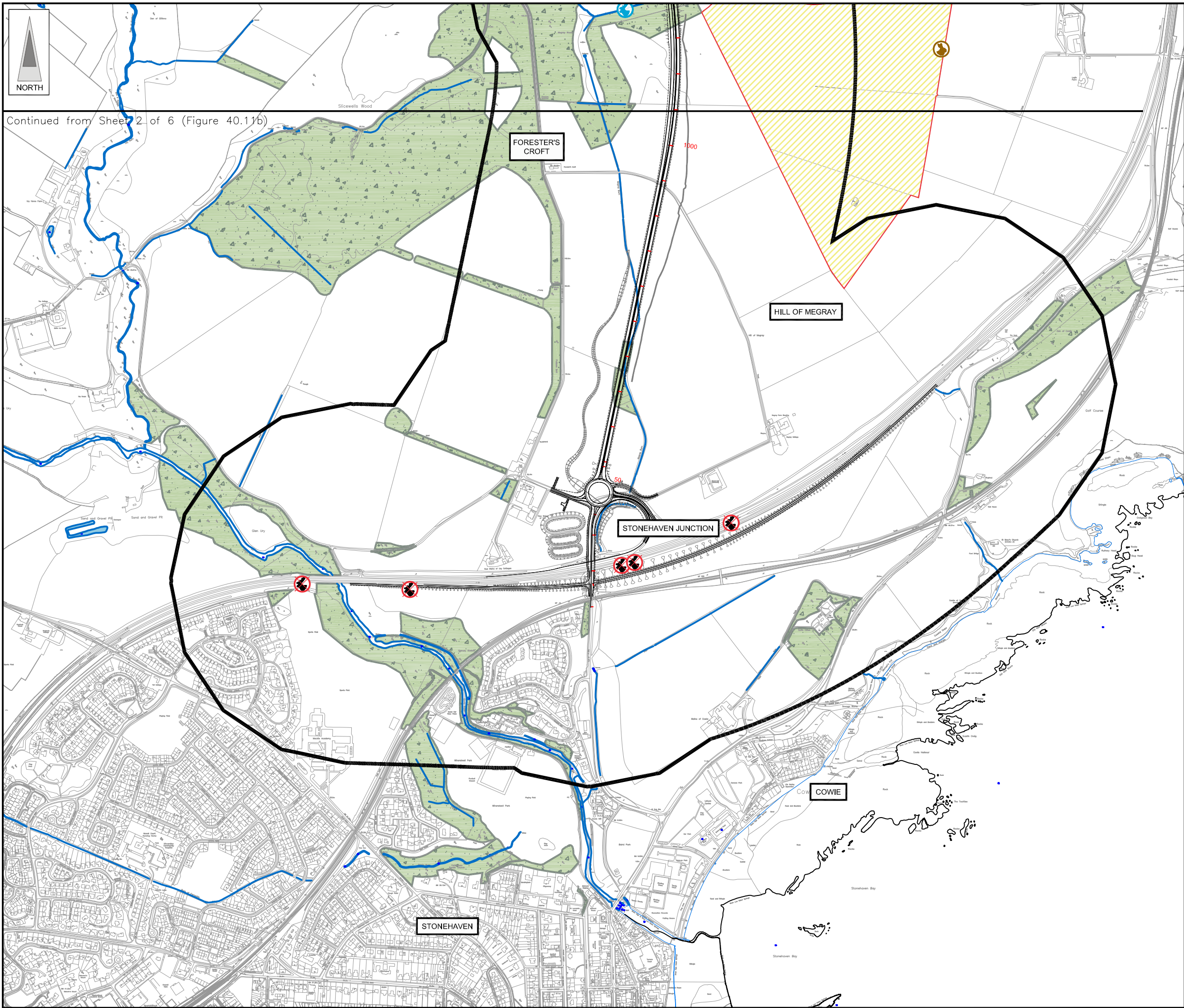
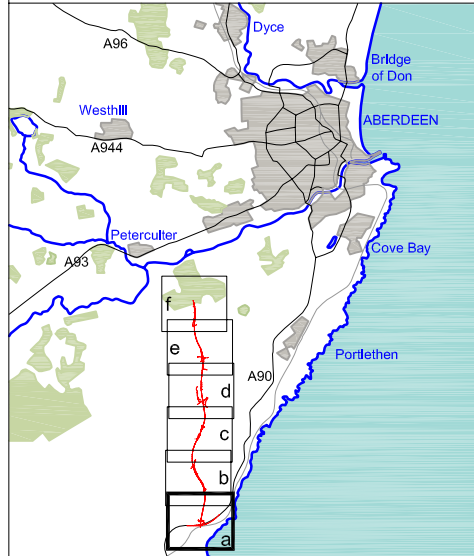


FIGURE 40.11a



Continued from Sheet 2 of 6 (Figure 40.11b)

LEGEND

- Proposed Route (Engineering Profile 04/05/07)
- Indicative Study Area (500m from centre of Proposed Route)
- Woodland
- Watercourses
- Waterbody

Deer Sightings

- Kid
- Adult Female & Kid
- Single Adult
- Multiple Adults
- Road Traffic Accident
- Signs in areas other than woodland where no adults were sighted

Brown Hare Sightings

- Hare Sighting
- Road Traffic Accident
- Habitat Areas

Rev	Date	Purpose of Revision	Drwn	Chkd	Appd

JE JACOBS
 95 Bothwell Street, Glasgow, G2 7HX, UK
 Tel: 0141 204 2511 Fax: 0141 226 3109
 www.jacobsbattle.com

Client: **Aberdeen Western Peripheral Route**

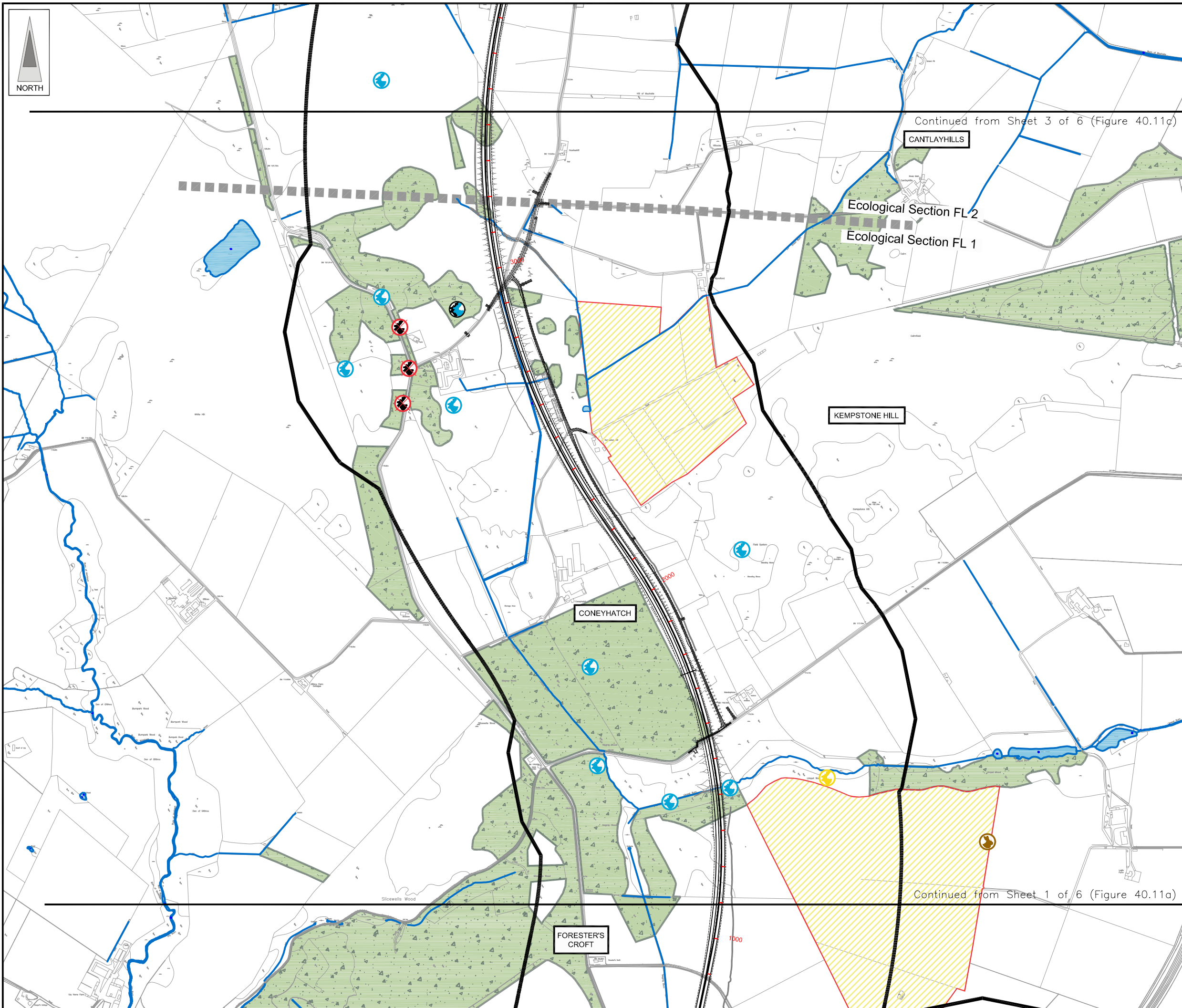
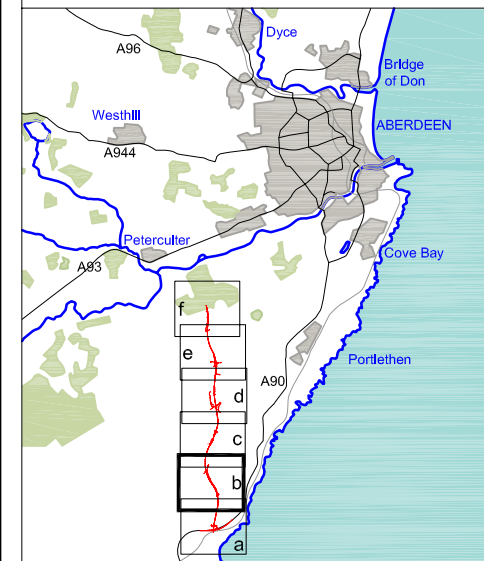
Project: **Aberdeen Western Peripheral Route Environmental Statement, Part D - Fastlink**

Title: **Deer & Brown Hare Surveys**
 Sheet 1 of 6















Drawing Status	FINAL	Revisions	
JB No.	0010332	Date	July 2007
Figure No.	FIGURE 40.11a	Checked	JD/AM
Scale	1:10,000	Approved	SH
Drawn	SHF		

This map is based on Ordnance Survey material with the permission of Ordnance Survey on behalf of the controller of Her Majesty's Stationary Office. Unauthorised reproduction infringes Crown copyright and may lead to prosecution or civil proceedings. Scottish Executive Licence Number, 100020540 (2007). Maps produced by Jacobs UK Ltd. This map should NOT be rescaled. Copyright reserved.

FIGURE 40.11b



LEGEND

-  Proposed Route
(Engineering Profile 04/05/07)
-  Indicative Study Area
(500m from centre of Proposed Route)
-  Woodland
-  Watercourses
-  Waterbody
- Deer Sightings**
-  Kid
-  Adult Female & Kid
-  Single Adult
-  Multiple Adults
-  Road Traffic Accident
-  Signs in areas other than woodland where no adults were sighted
- Brown Hare Sightings**
-  Hare Sighting
-  Road Traffic Accident
-  Habitat Areas

Rev	Date	Purpose of Revision	Drwn	Chkd	Appd

JE JACOBS
 95 Bothwell Street, Glasgow, G2 7HX, UK
 Tel: 0141 204 2511 Fax: 0141 226 3109
 www.jacobsbattle.com

Client: **Aberdeen Western Peripheral Route**

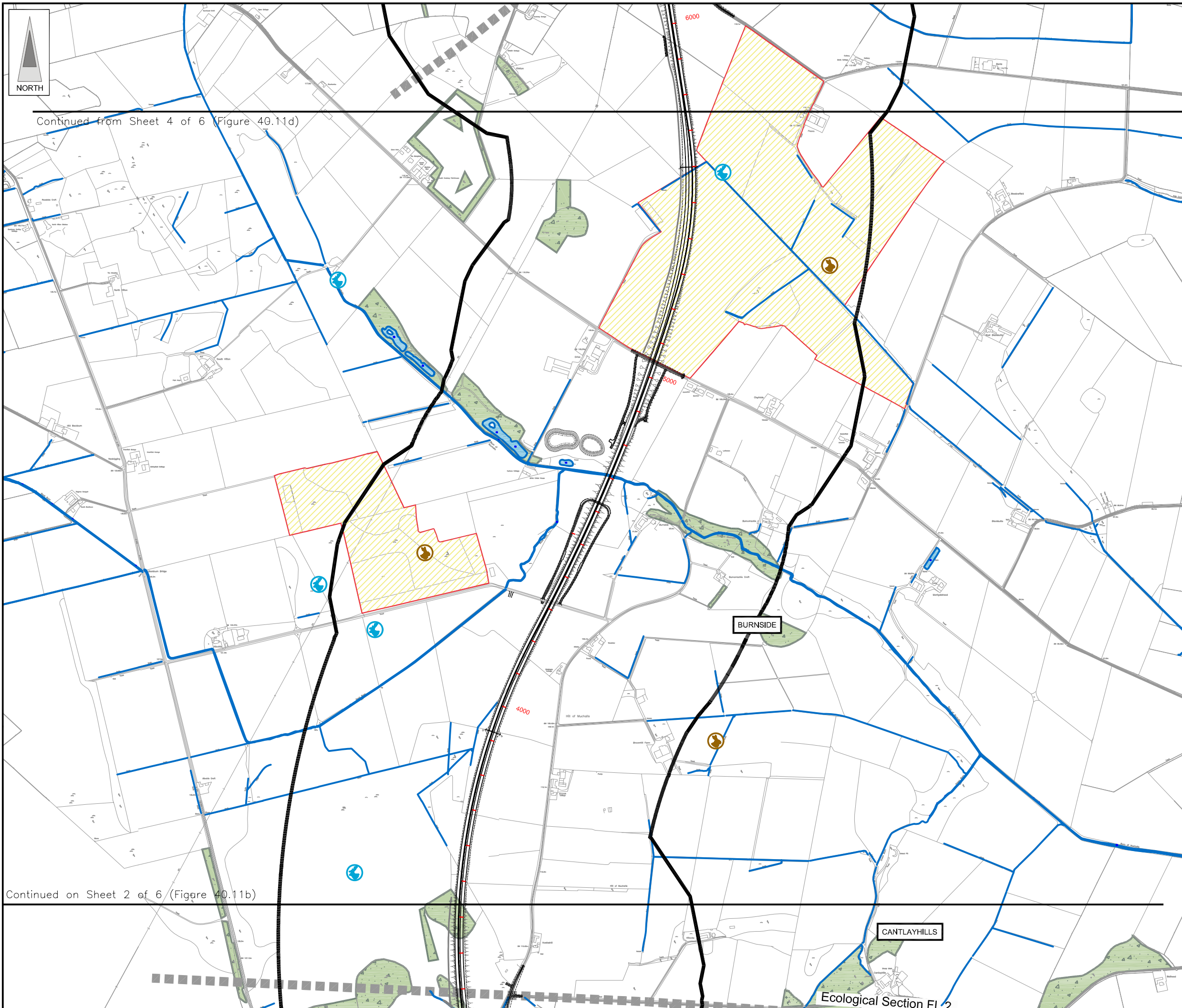
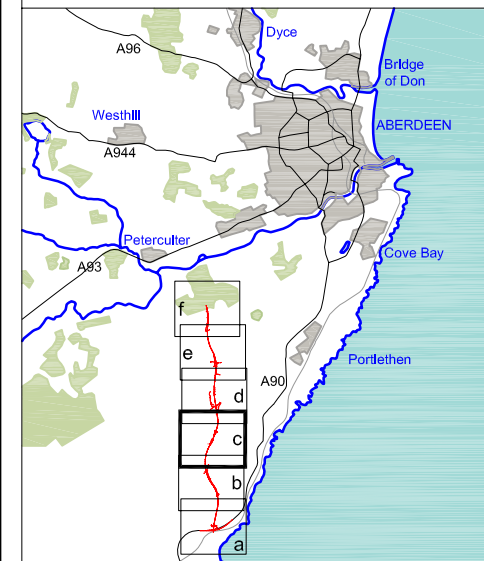
Project: **Aberdeen Western Peripheral Route
 Environmental Statement, Part D - Fastlink**

Title: **Deer & Brown Hare Surveys
 Sheet 2 of 6**

Drawing Status	FINAL	Revisions	
JB No.	0010332	Date	July 2007
Figure No.	FIGURE 40.11b	Checked	JD/AM
Scale	1:10,000	Approved	SH
Drawn	SHF	Signature	Signature

This map is based on Ordnance Survey material with the permission of Ordnance Survey on behalf of the controller of Her Majesty's Stationary Office. Unauthorised reproduction infringes Crown copyright and may lead to prosecution or civil proceedings. Scottish Executive Licence Number, 100020540 (2007).

FIGURE 40.11c



Continued from Sheet 4 of 6 (Figure 40.11d)

Continued on Sheet 2 of 6 (Figure 40.11b)

- LEGEND**
- Proposed Route (Engineering Profile 04/05/07)
 - Indicative Study Area (500m from centre of Proposed Route)
 - Woodland
 - Watercourses
 - Waterbody
- Deer Sightings**
- Kid
 - Adult Female & Kid
 - Single Adult
 - Multiple Adults
 - Road Traffic Accident
 - Signs in areas other than woodland where no adults were sighted
- Brown Hare Sightings**
- Hare Sighting
 - Road Traffic Accident
 - Habitat Areas

Rev	Date	Purpose of Revision	Drwn	Chkd	Appd

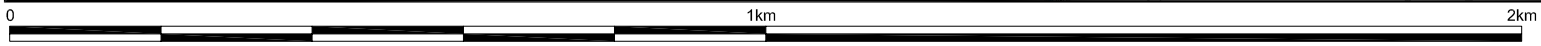
JE JACOBS
 95 Bothwell Street, Glasgow, G2 7HX, UK
 Tel: 0141 204 2511 Fax: 0141 226 3109
 www.jacobsabtie.com

Client: **Aberdeen Western Peripheral Route**

Project: **Aberdeen Western Peripheral Route Environmental Statement, Part D - Fastlink**

Title: **Deer & Brown Hare Surveys**
 Sheet 3 of 6

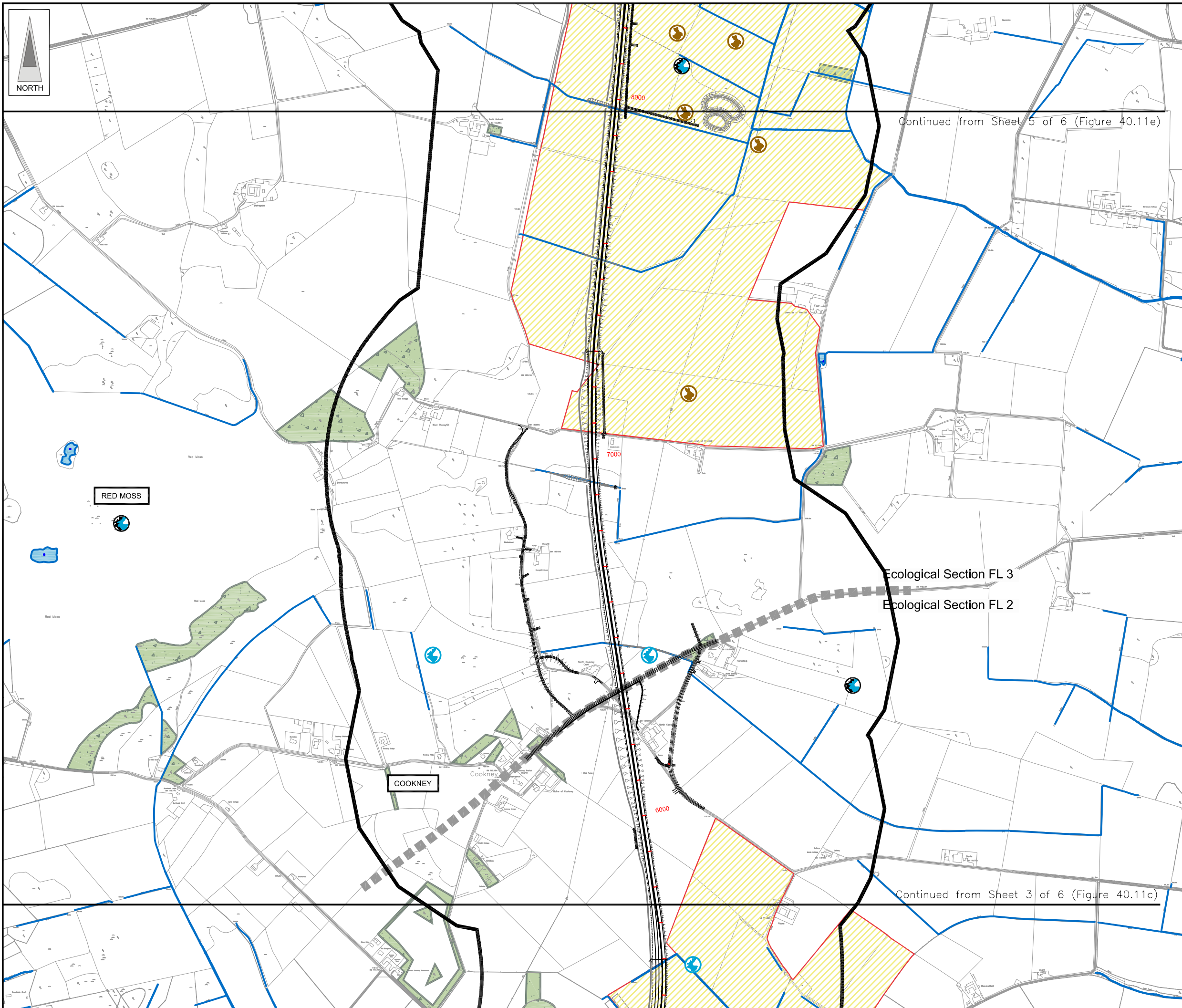
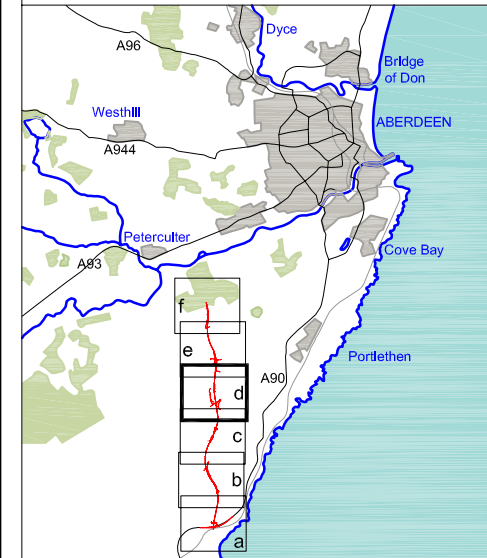
Drawing Status	FINAL	Revisions	
JB No.	0010332	Date	July 2007
Figure No.	FIGURE 40.11c	Checked	JD/AM
Scale	1:10,000	Approved	SH
Drawn	SHF	Signature	



This map is based on Ordnance Survey material with the permission of Ordnance Survey on behalf of the controller of Her Majesty's Stationery Office. Unauthorised reproduction infringes Crown copyright and may lead to prosecution or civil proceedings. Scottish Executive Licence Number, 100020540 (2007).

This drawing is not to be used in whole or part other than for the intended purpose and project as defined on this drawing. Refer to the contract for full terms and conditions. Maps produced by Jacobs UK Ltd. This map should NOT be rescaled. Copyright reserved.

FIGURE 40.11d



Continued from Sheet 5 of 6 (Figure 40.11e)

Continued from Sheet 3 of 6 (Figure 40.11c)

- LEGEND**
- Proposed Route (Engineering Profile 04/05/07)
 - Indicative Study Area (500m from centre of Proposed Route)
 - Woodland
 - Watercourses
 - Waterbody
- Deer Sightings**
- Kid
 - Adult Female & Kid
 - Single Adult
 - Multiple Adults
 - Road Traffic Accident
 - Signs in areas other than woodland where no adults were sighted
- Brown Hare Sightings**
- Hare Sighting
 - Road Traffic Accident
 - Habitat Areas

Rev	Date	Purpose of Revision	Drwn	Chkd	Appd

JE JACOBS
 95 Bothwell Street, Glasgow, G2 7HX, UK
 Tel: 0141 204 2511 Fax: 0141 226 3109
 www.jacobsbattle.com

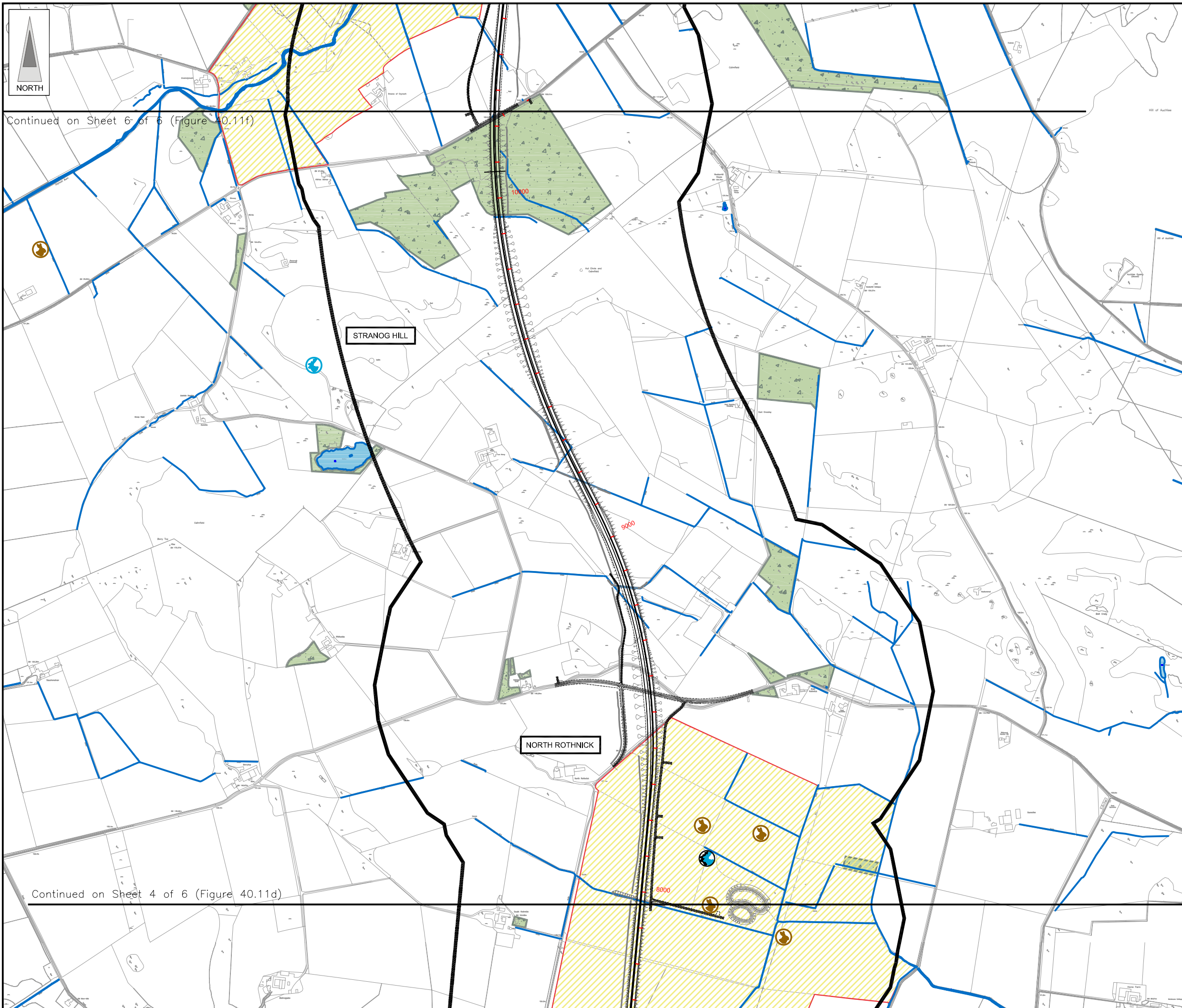
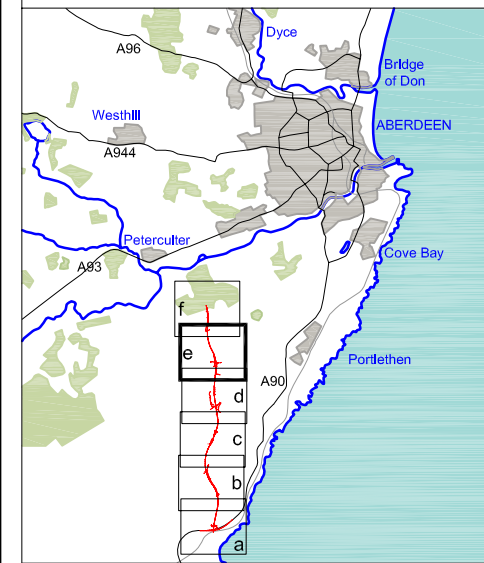
Client: **Aberdeen Western Peripheral Route**

Project: **Aberdeen Western Peripheral Route Environmental Statement, Part D - Fastlink**

Title: **Deer & Brown Hare Surveys Sheet 4 of 6**

Drawing Status	FINAL	Revisions	
JB No.	0010332	Date	July 2007
Figure No.	FIGURE 40.11d	Checked	JD/AM
Scale	1:10,000	Approved	SH
Drawn	SHF	Signature	Signature

FIGURE 40.11e



Continued on Sheet 6 of 6 (Figure 40.11f)

Continued on Sheet 4 of 6 (Figure 40.11d)

- LEGEND**
- Proposed Route (Engineering Profile 04/05/07)
 - Indicative Study Area (500m from centre of Proposed Route)
 - Woodland
 - Watercourses
 - Waterbody
- Deer Sightings**
- Kid
 - Adult Female & Kid
 - Single Adult
 - Multiple Adults
 - Road Traffic Accident
 - Signs in areas other than woodland where no adults were sighted
- Brown Hare Sightings**
- Hare Sighting
 - Road Traffic Accident
 - Habitat Areas

Rev	Date	Purpose of Revision	Drwn	Chkd	Appd

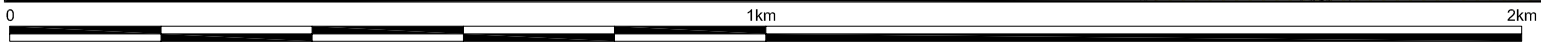
JE JACOBS
 95 Bothwell Street, Glasgow, G2 7HX, UK
 Tel: 0141 204 2511 Fax: 0141 226 3109
 www.jacobsbattle.com

Client: Aberdeen Western Peripheral Route

Project: Aberdeen Western Peripheral Route
 Environmental Statement, Part D - Fastlink

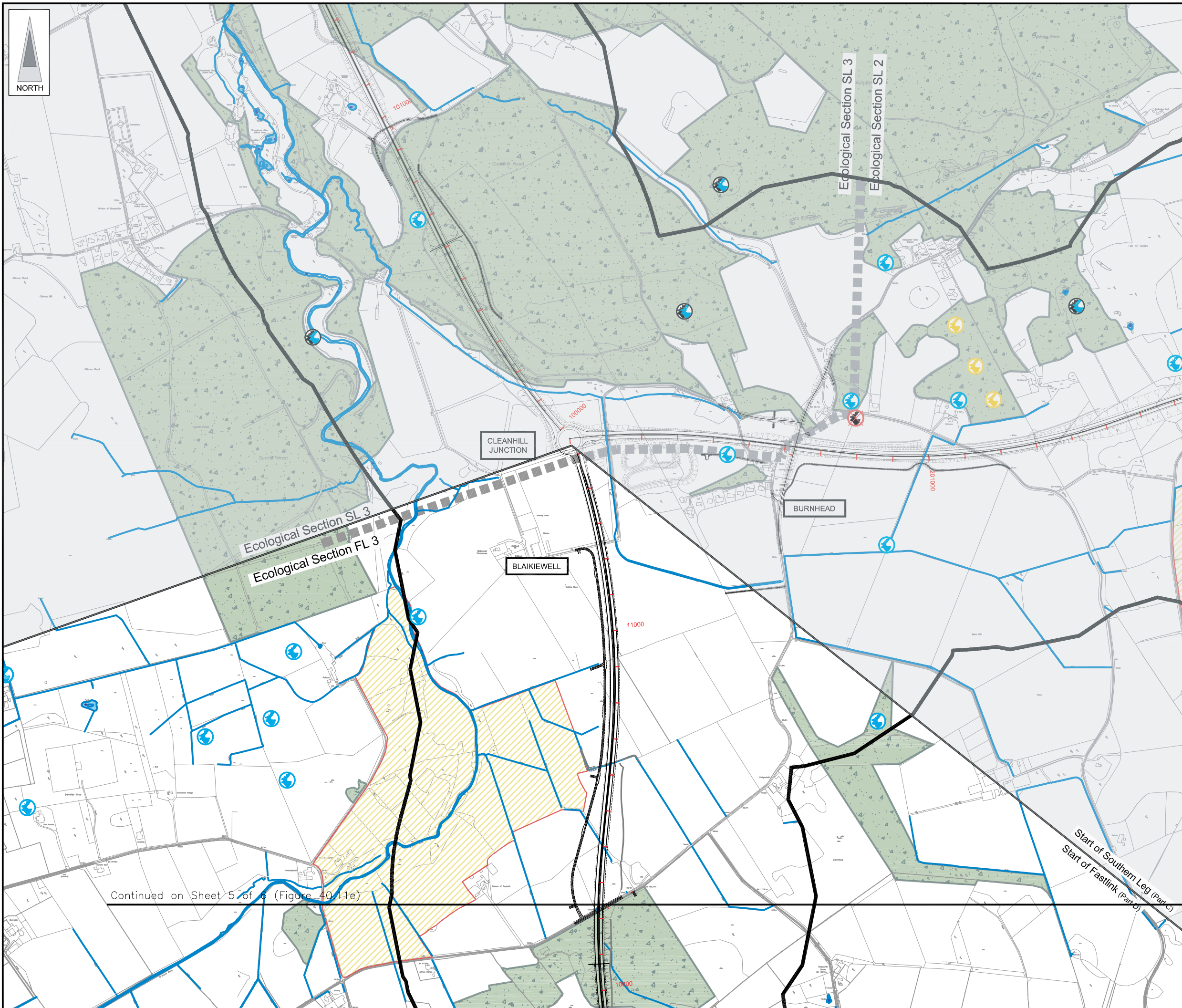
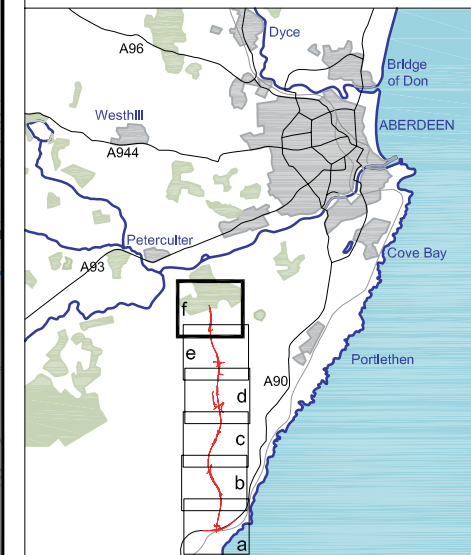
Title: Deer & Brown Hare Surveys
 Sheet 5 of 6

Drawing Status	FINAL	Revisions	
JB No.	0010332	Date	July 2007
Figure No.	FIGURE 40.11e	Drawn	SHF
Scale	1:10,000	Checked	JD/AM
		Approved	SH



This map is based on Ordnance Survey material with the permission of Ordnance Survey on behalf of the controller of Her Majesty's Stationary Office. Unauthorised reproduction infringes Crown copyright and may lead to prosecution or civil proceedings. Scottish Executive Licence Number, 100020540 (2007).
 This drawing is not to be used in whole or part other than for the intended purpose and project as defined on this drawing. Refer to the contract for full terms and conditions. Maps produced by Jacobs UK Ltd. This map should NOT be rescaled. Copyright reserved.

FIGURE 40.11f



LEGEND

- Proposed Route
(Engineering Profile 04/05/07)
- Indicative Study Area
(500m from centre of Proposed Route)
- Woodland
- Watercourses
- Waterbody
- Deer Sightings**
- Kid
- Adult Female & Kid
- Single Adult
- Multiple Adults
- Road Traffic Accident
- Signs in areas other than woodland where no adults were sighted
- Brown Hare Sightings**
- Hare Sighting
- Road Traffic Accident
- Habitat Areas

Rev	Date	Purpose of Revision	Drwn	Chkd	Appd

JE JACOBS
 95 Bothwell Street, Glasgow, G2 7HX, UK
 Tel: 0141 204 2511 Fax: 0141 226 3109
 www.jacobstablie.com

Client: Aberdeen Western Peripheral Route

Project: Aberdeen Western Peripheral Route
 Environmental Statement, Part D - Fastlink

Title: Deer & Brown Hare Surveys
 Sheet 6 of 6

Drawing Status	FINAL	Revisions	
JB No.	0010332	Date	July 2007
Figure No.	FIGURE 40.11f	Drawn	SHF
Scale	1:10,000	Checked	JD/AM
		Approved	SH