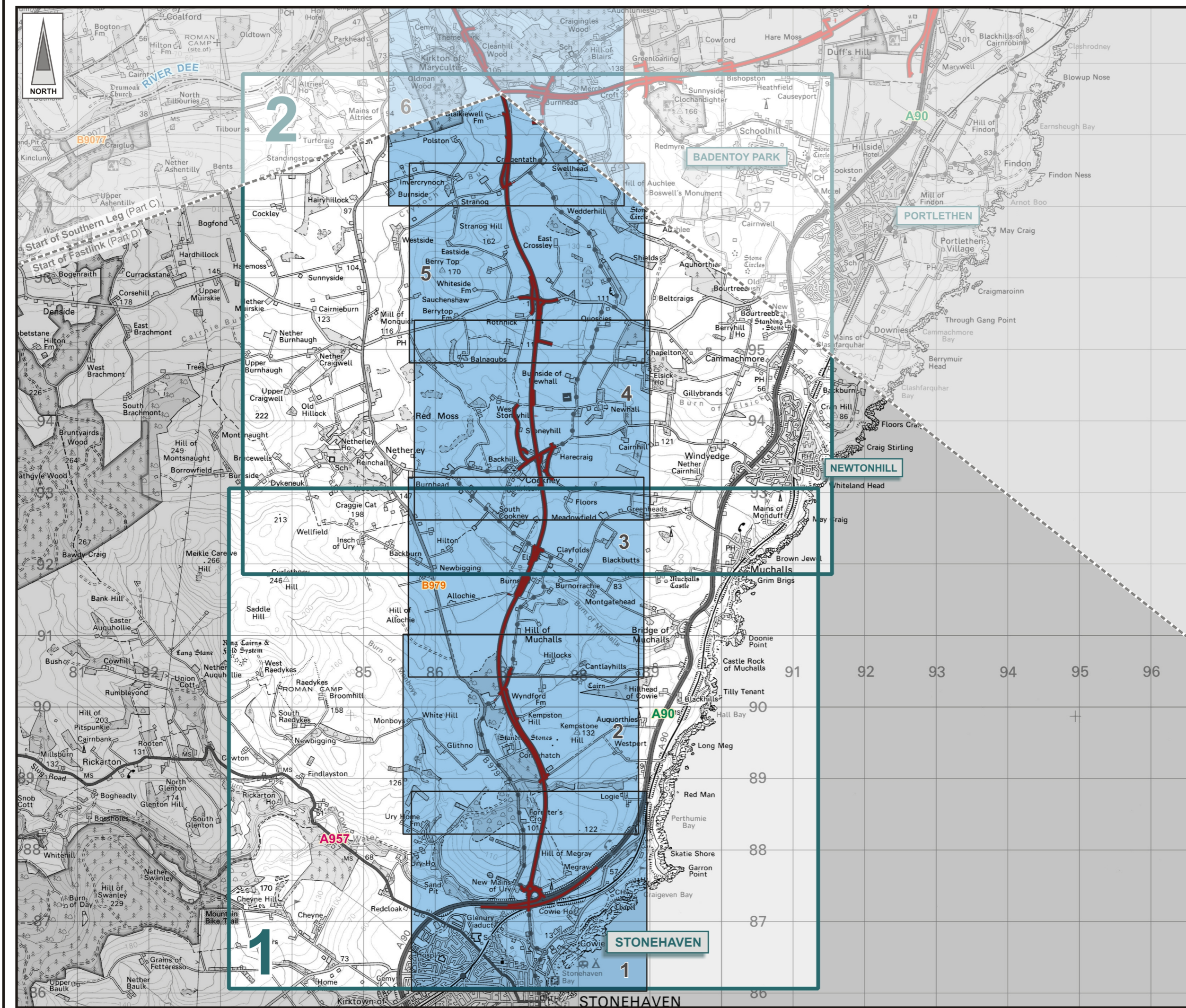





FIGURE 42.1



LEGEND

-  Proposed Route  
(Engineering Profile 04/05/07)
-  4 A3 Map Series @ 1:25,000
-  3 A3 Map Series @ 1:10,000

Rev	Date	Purpose of Revision	Drawn	Chkd	Appd



95 Bothwell Street, Glasgow, G2 7HX, UK  
Tel: 0141 204 2511 Fax: 0141 226 3109  
www.jacobsbabtie.com

Client **Aberdeen Western Peripheral Route**

Project **Aberdeen Western Peripheral Route  
Environmental Statement, Part D - Fastlink**

Title **Visual Impact Assessment -  
General Context Map  
Sheet 1 of 1**

Drawing Status	FINAL	Revisions	
JB No.	0010332	Date	July 2007
Figure No.	FIGURE 42.1	Approved	SH
Scale	1:50,000	Checked	SB
Drawn	SHF		

Based upon the Ordnance Survey mapping with the permission of Ordnance Survey on behalf of the controller of Her Majesty's Stationery Office © Crown Copyright. Unauthorised reproduction infringes Crown Copyright and may lead to prosecution or civil proceedings. Scottish Executive Licence number: SE100020540 (2007)

This drawing is not to be used in whole or part other than for the intended purpose and project as defined on this drawing. Refer to the contract for full terms and conditions. Maps produced by Jacobs UK Ltd. This map should NOT be rescaled. Copyright reserved.