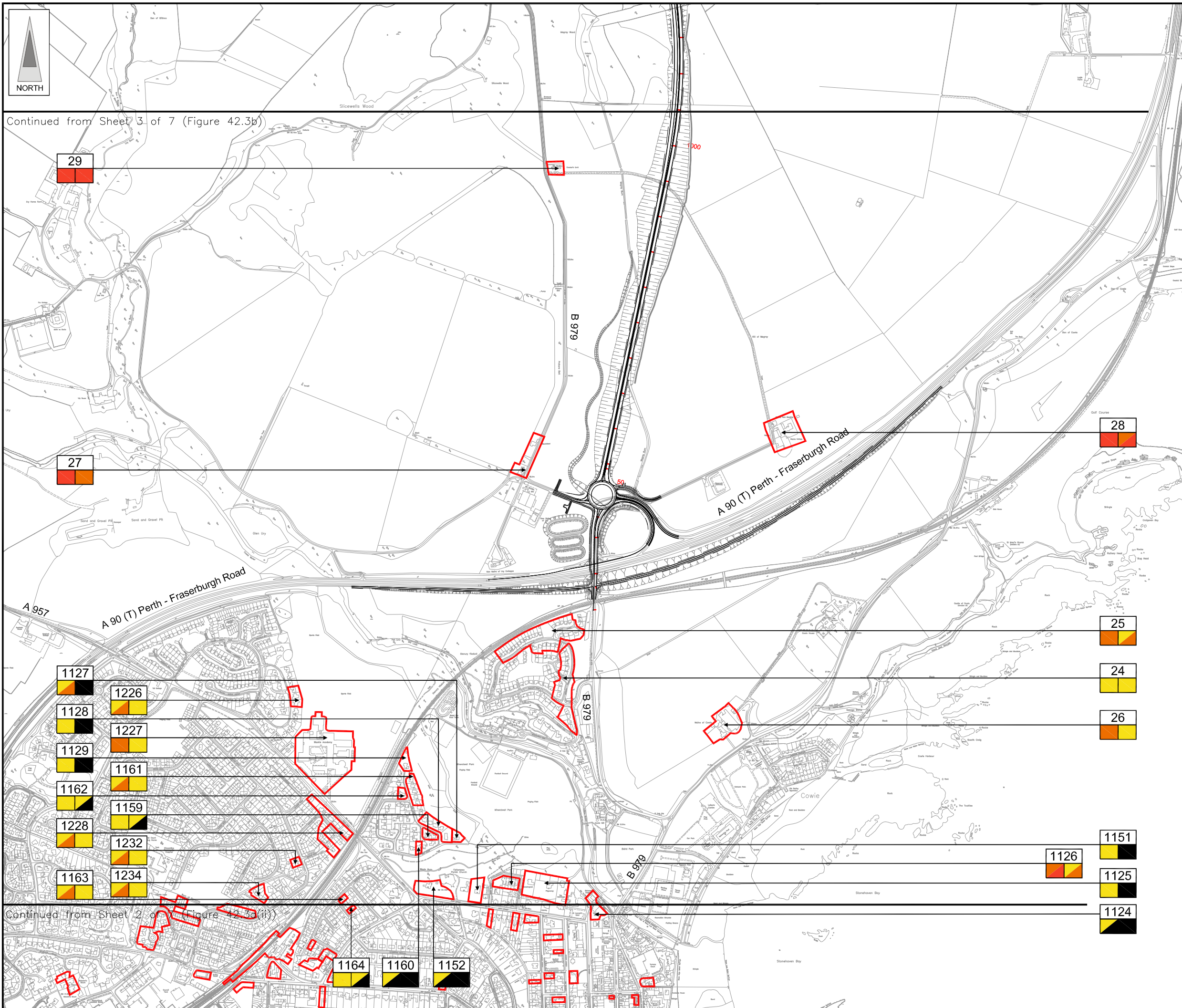
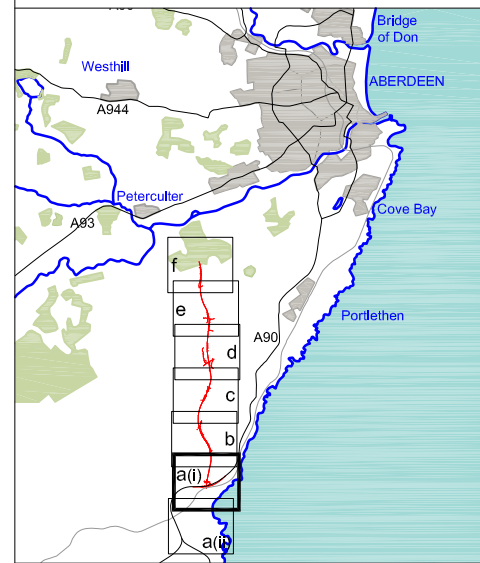


FIGURE 42.3a(i)



- LEGEND**
- Proposed Route (Engineering Profile 04/05/07)
  - Visual Receptors
  - Study Area Shown on 1:5000 Sheets (27.4a - e)
  - a) Receptor Numbers
  - b) Impact Winter Year of Opening
  - c) Impact Summer 15 Years after Opening
  - Severe Adverse Impact
  - Substantial Adverse Impact
  - Moderate Adverse Impact
  - Slight Adverse Impact
  - Negligible Impact
  - Slight Beneficial Impact

Rev	Date	Purpose of Revision	Drwn	Chkd	Appd

**JE JACOBS**  
 95 Bothwell Street, Glasgow, G2 7HX, UK  
 Tel: 0141 204 2511 Fax: 0141 226 3109  
 www.jacobsbattle.com

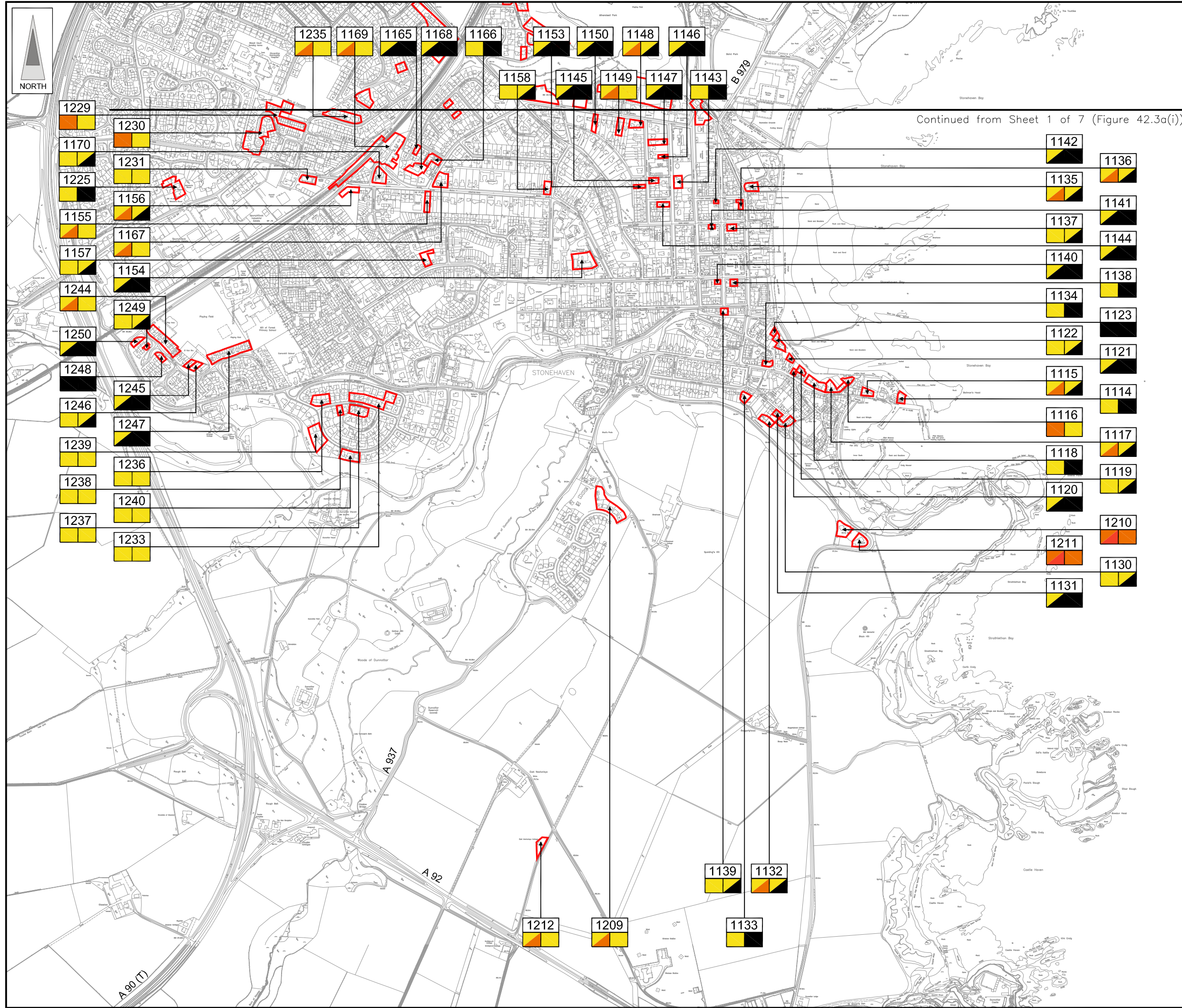
Client: Aberdeen Western Peripheral Route

Project: Aberdeen Western Peripheral Route  
 Environmental Statement, Part D - Fastlink

Title: Visual Impact on Buildings  
 Sheet 1 of 7

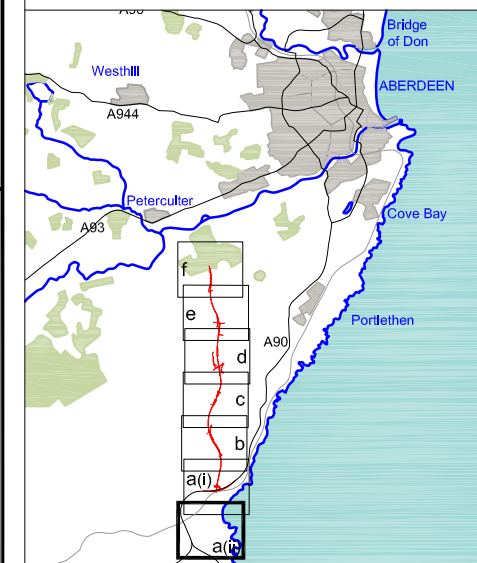
Drawing Status	FINAL	Revisions	
JB No.	0010332	Date	July 2007
Figure No.	FIGURE 42.3a(i)	Approved	SH
Scale	1:10,000	Checked	LS
Drawn	SHF		

This drawing is not to be used in whole or part other than for the intended purpose and project as defined on this drawing. Refer to the contract for full terms and conditions. Maps produced by Jacobs UK Ltd. This map should NOT be rescaled. Copyright reserved.



Continued from Sheet 1 of 7 (Figure 42.3a(i))

FIGURE 42.3a(ii)



- LEGEND**
- Proposed Route (Engineering Profile 04/05/07)
  - Visual Receptors
  - Study Area Shown on 1:5000 Sheets (27.4a - e)
  - a) Receptor Numbers
  - b) Impact Winter Year of Opening
  - c) Impact Summer 15 Years after Opening
  - Severe Adverse Impact
  - Substantial Adverse Impact
  - Moderate Adverse Impact
  - Slight Adverse Impact
  - Negligible Impact
  - Slight Beneficial Impact

Rev	Date	Purpose of Revision	Drwn	Chkd	Appd

**JE JACOBS**  
 95 Bothwell Street, Glasgow, G2 7HX, UK  
 Tel: 0141 204 2511 Fax: 0141 226 3109  
 www.jacobsbattle.com

Client: Aberdeen Western Peripheral Route

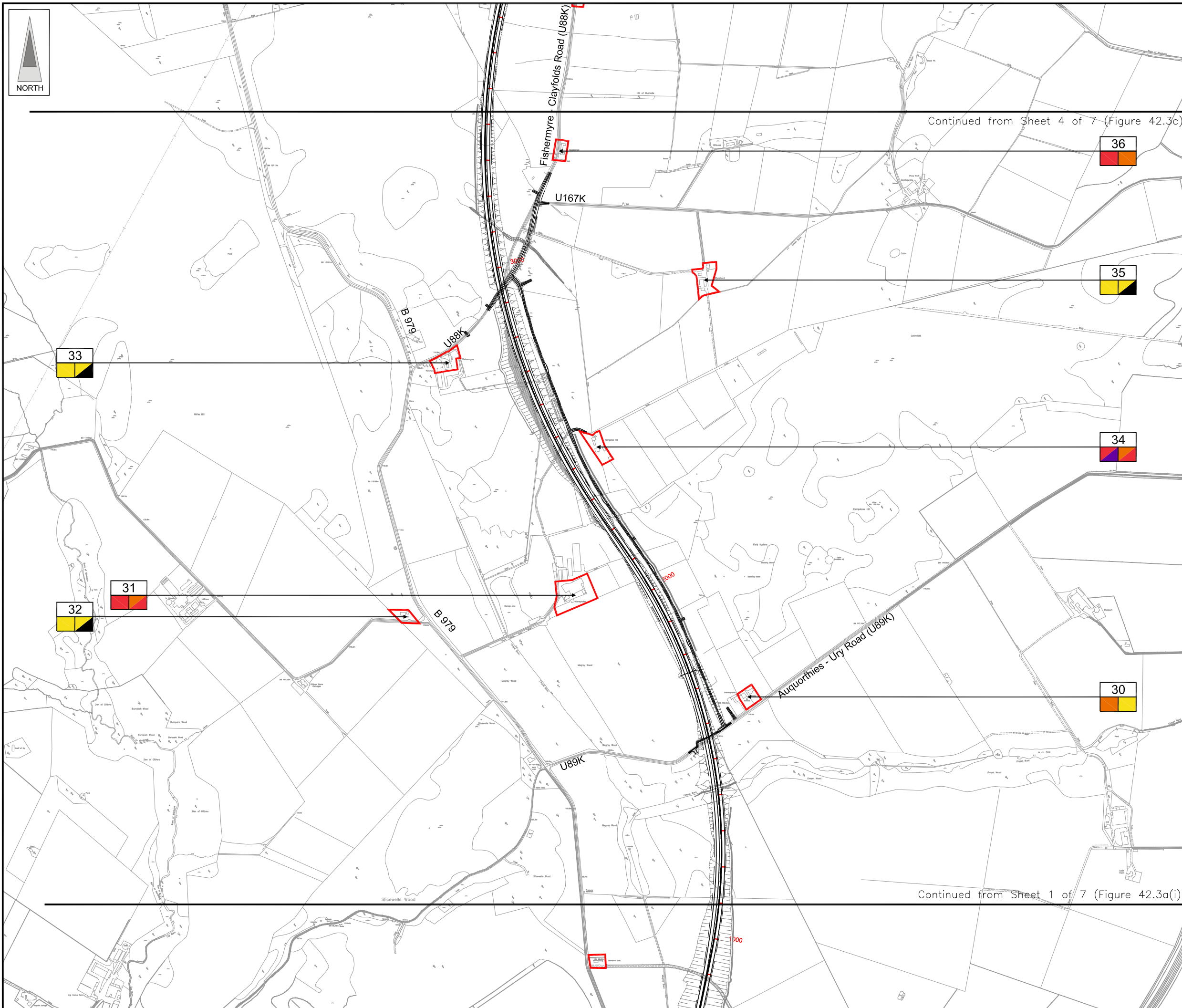
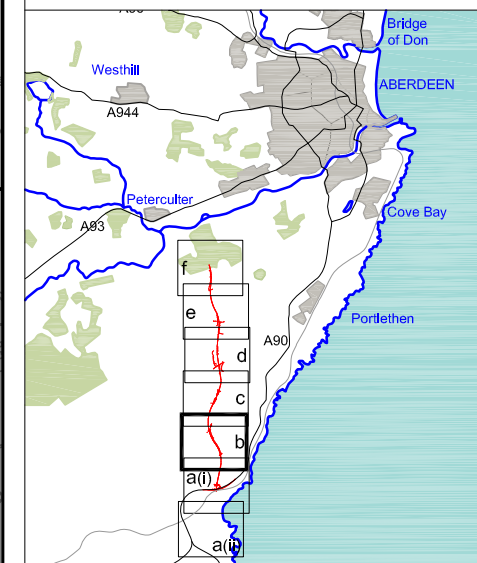
Project: Aberdeen Western Peripheral Route Environmental Statement, Part D - Fastlink

Title: Visual Impact on Buildings Sheet 2 of 7

Drawing Status	FINAL	Revisions	
JB No.	0010332	Date	July 2007
Figure No.	FIGURE 42.3a(ii)	Checked	LS
Scale	1:10,000	Approved	SH
Drawn	SHF		

This map is based on Ordnance Survey material with the permission of Ordnance Survey on behalf of the controller of Her Majesty's Stationary Office. Unauthorised reproduction infringes Crown copyright and may lead to prosecution or civil proceedings. Scottish Executive Licence Number, 100020540 (2007).

FIGURE 42.3b



- LEGEND**
- Proposed Route  
(Engineering Profile 04/05/07)
  - Visual Receptors
  - Study Area Shown on 1:5000  
Sheets (27.4a - e)
  - a) Receptor Numbers
  - b) Impact Winter Year of Opening
  - c) Impact Summer 15 Years after Opening
  - Severe Adverse Impact
  - Substantial Adverse Impact
  - Moderate Adverse Impact
  - Slight Adverse Impact
  - Negligible Impact
  - Slight Beneficial Impact

Rev	Date	Purpose of Revision	Drwn	Chkd	Appd

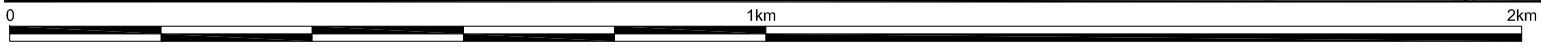
**JE JACOBS**  
 95 Bothwell Street, Glasgow, G2 7HX, UK  
 Tel: 0141 204 2511 Fax: 0141 226 3109  
 www.jacobsbattle.com

Client: Aberdeen Western Peripheral Route

Project: Aberdeen Western Peripheral Route  
 Environmental Statement, Part D - Fastlink

Title: Visual Impact on Buildings  
 Sheet 3 of 7

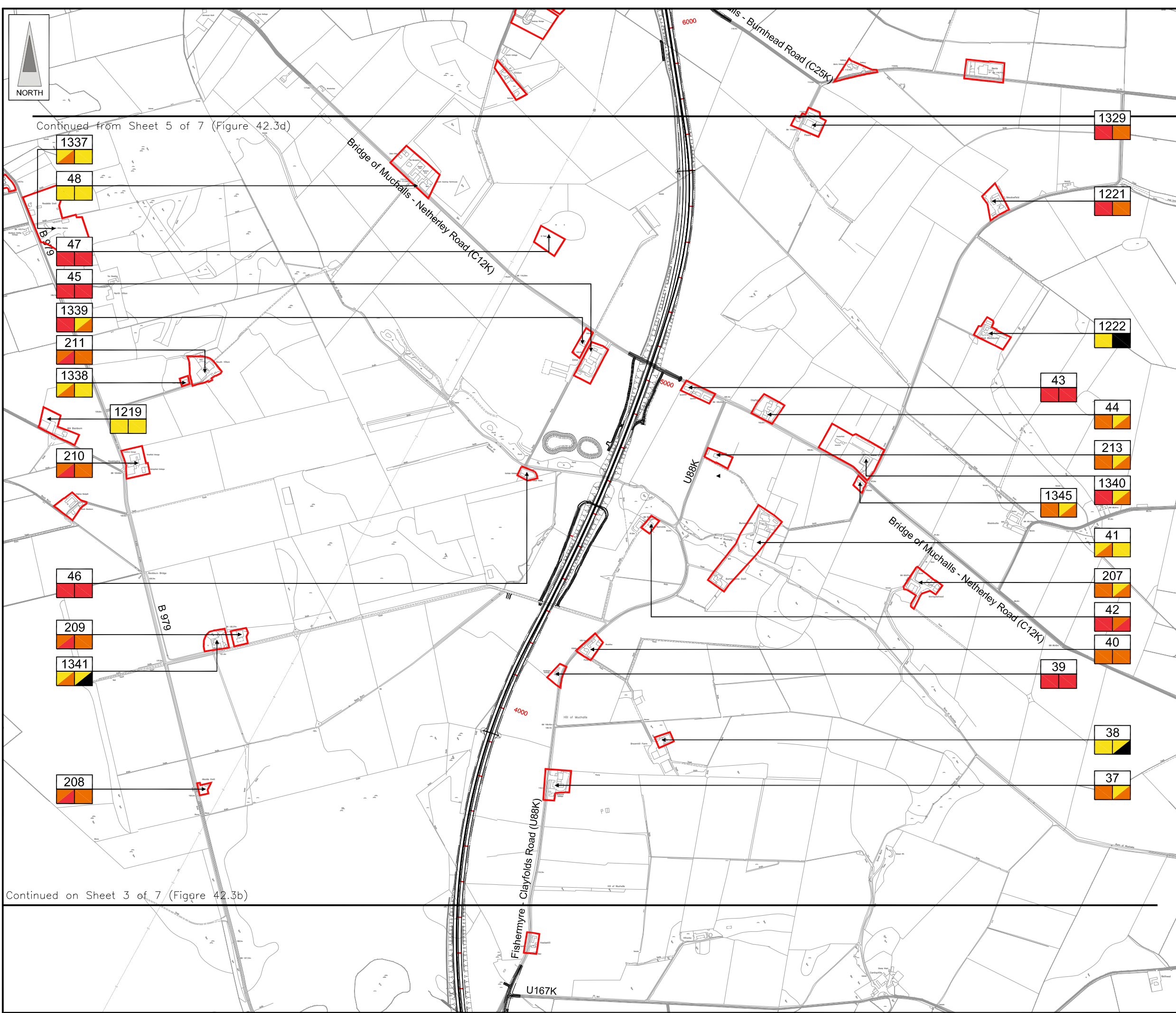
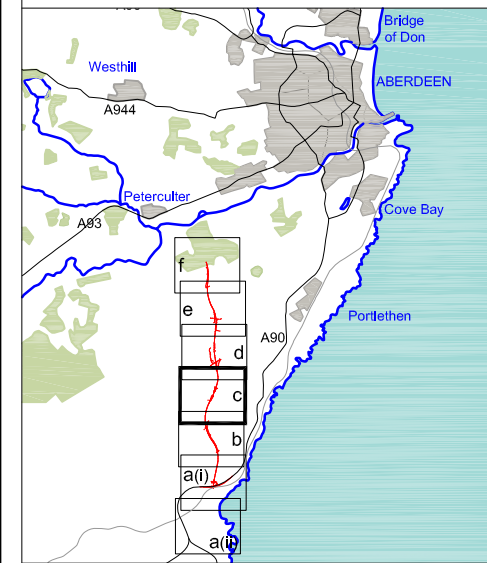
Drawing Status	FINAL	Revisions	
JB No.	0010332	Date	July 2007
Figure No.	FIGURE 42.3b	Checked	SH
Scale	1:10,000	Approved	SH
Drawn	SHF	Checked	LS



This map is based on Ordnance Survey material with the permission of Ordnance Survey on behalf of the controller of Her Majesty's Stationary Office. Crown copyright. Unauthorised reproduction infringes Crown copyright and may lead to prosecution or civil proceedings. Scottish Executive Licence Number, 100020540 (2007).

This drawing is not to be used in whole or part other than for the intended purpose and project as defined on this drawing. Refer to the contract for full terms and conditions. Maps produced by Jacobs UK Ltd. This map should NOT be rescaled. Copyright reserved.

FIGURE 42.3c



- LEGEND**
- Proposed Route  
(Engineering Profile 04/05/07)
  - Visual Receptors
  - Study Area Shown on 1:5000 Sheets (27.4a - e)
  - a) Receptor Numbers
  - b) Impact Winter Year of Opening
  - c) Impact Summer 15 Years after Opening
  - Severe Adverse Impact
  - Substantial Adverse Impact
  - Moderate Adverse Impact
  - Slight Adverse Impact
  - Negligible Impact
  - Slight Beneficial Impact

Rev	Date	Purpose of Revision	Drwn	Chkd	Appd

**JE JACOBS**  
 95 Bothwell Street, Glasgow, G2 7HX, UK  
 Tel: 0141 204 2511 Fax: 0141 226 3109  
 www.jacobsabtie.com

Client: **Aberdeen Western Peripheral Route**

Project: **Aberdeen Western Peripheral Route  
 Environmental Statement, Part D - Fastlink**

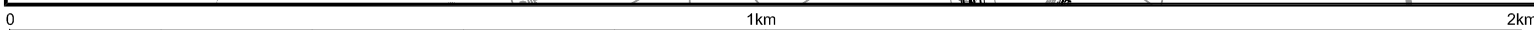
Title: **Visual Impact on Buildings  
 Sheet 4 of 7**

Drawing Status	FINAL	Revisions	
JB No.	0010332	Date	July 2007
Figure No.	FIGURE 42.3c	Checked	LS
Scale	1:10,000	Approved	SH
Drawn	SHF		

This drawing is not to be used in whole or part other than for the intended purpose and project as defined on this drawing. Refer to the contract for full terms and conditions. Maps produced by Jacobs UK Ltd. This map should NOT be rescaled. Copyright reserved.

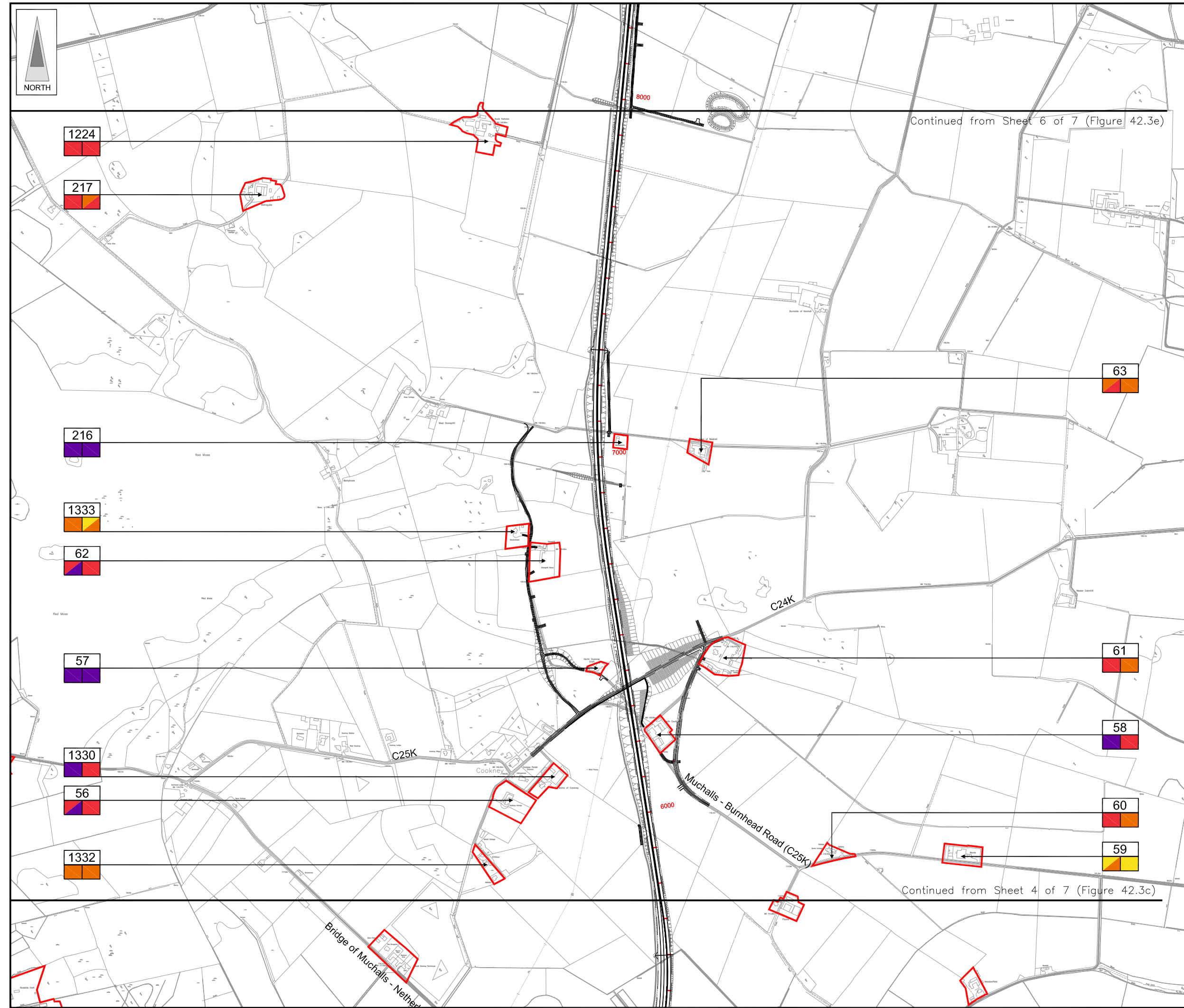
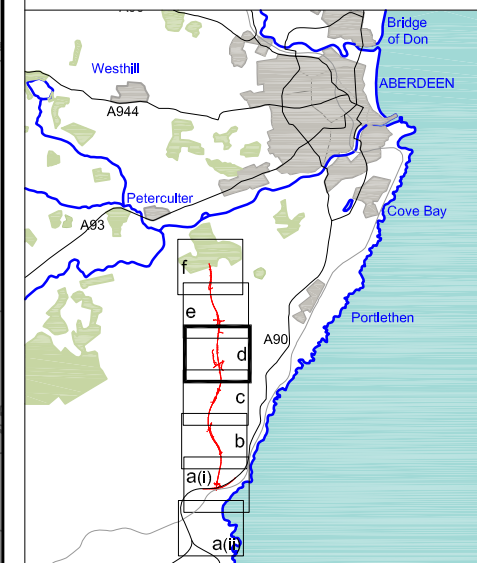
Continued from Sheet 5 of 7 (Figure 42.3d)

Continued on Sheet 3 of 7 (Figure 42.3b)



This map is based on Ordnance Survey material with the permission of Ordnance Survey on behalf of the controller of Her Majesty's Stationary Office. Unauthorised reproduction infringes Crown copyright and may lead to prosecution or civil proceedings. Scottish Executive Licence Number, 100020540 (2007).

FIGURE 42.3d



- LEGEND**
- Proposed Route  
(Engineering Profile 04/05/07)
  - Visual Receptors
  - Study Area Shown on 1:5000 Sheets (27.4a - e)
  - a) Receptor Numbers
  - b) Impact Winter Year of Opening
  - c) Impact Summer 15 Years after Opening
  - Severe Adverse Impact
  - Substantial Adverse Impact
  - Moderate Adverse Impact
  - Slight Adverse Impact
  - Negligible Impact
  - Slight Beneficial Impact

Rev	Date	Purpose of Revision	Drwn	Chkd	Appd

**JE JACOBS**  
 95 Bothwell Street, Glasgow, G2 7HX, UK  
 Tel: 0141 204 2511 Fax: 0141 226 3109  
 www.jacobsbattle.com

Client: **Aberdeen Western Peripheral Route**

Project: **Aberdeen Western Peripheral Route  
 Environmental Statement, Part D - Fastlink**

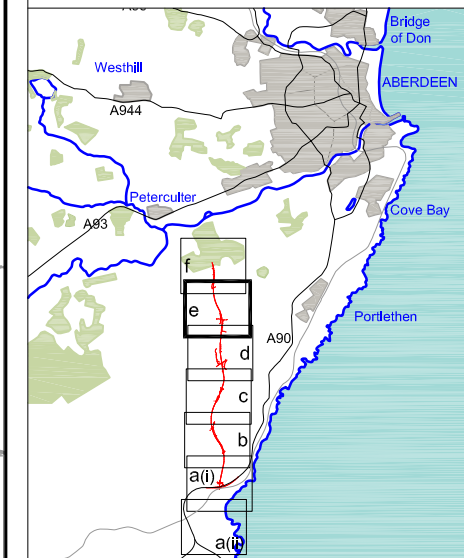
Title: **Visual Impact on Buildings  
 Sheet 5 of 7**

Drawing Status	FINAL	Revisions	
JB No.	0010332	Date	July 2007
Figure No.	FIGURE 42.3d	Checked	LS
Scale	1:10,000	Approved	SH
Drawn	SHF		

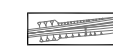











This drawing is not to be used in whole or part other than for the intended purpose and project as defined on this drawing. Refer to the contract for full terms and conditions. Maps produced by Jacobs UK Ltd. This map should NOT be rescaled. Copyright reserved.

This map is based on Ordnance Survey material with the permission of Ordnance Survey on behalf of the controller of Her Majesty's Stationary Office. Crown copyright. Unauthorised reproduction infringes Crown copyright and may lead to prosecution or civil proceedings. Scottish Executive Licence Number, 100020540 (2007).

FIGURE 42.3e



**LEGEND**

-  Proposed Route  
(Engineering Profile 04/05/07)
-  Visual Receptors
-  Study Area Shown on 1:5000  
Sheets (27.4a - e)
-  a) Receptor Numbers
-  b) Impact Winter Year of Opening
-  c) Impact Summer 15 Years after Opening
-  Severe Adverse Impact
-  Substantial Adverse Impact
-  Moderate Adverse Impact
-  Slight Adverse Impact
-  Negligible Impact
-  Slight Beneficial Impact

Rev	Date	Purpose of Revision	Drwn	Chkd	Appd

**JE JACOBS**  
 95 Bothwell Street, Glasgow, G2 7HX, UK  
 Tel: 0141 204 2511 Fax: 0141 226 3109  
 www.jacobsbabtie.com

Client: **Aberdeen Western Peripheral Route**

Project: **Aberdeen Western Peripheral Route  
 Environmental Statement, Part D - Fastlink**

Title: **Visual Impact on Buildings  
 Sheet 6 of 7**

Drawing Status	FINAL	Revisions	
JB No.	0010332	Date	July 2007
Figure No.	FIGURE 42.3e	Approved	SH
Scale	1:10,000	Checked	LS
Drawn	SHF		

This drawing is not to be used in whole or part other than for the intended purpose and project as defined on this drawing. Refer to the contract for full terms and conditions. Maps produced by Jacobs UK Ltd. This map should NOT be rescaled. Copyright reserved.

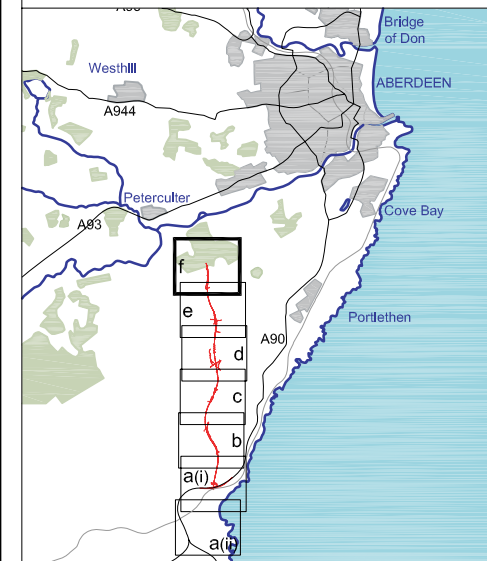


Continued on Sheet 7 of 7 (Figure 42.3f)

Continued on Sheet 5 of 7 (Figure 42.3d)

This map is based on Ordnance Survey material with the permission of Ordnance Survey on behalf of the controller of Her Majesty's Stationary Office. Unauthorised reproduction infringes Crown copyright and may lead to prosecution or civil proceedings. Scottish Executive Licence Number, 100020540 (2007).

FIGURE 42.3f



- LEGEND**
- Proposed Route  
(Engineering Profile 04/05/07)
  - Visual Receptors
  - Study Area Shown on 1:5000  
Sheets (27.4a - e)
  - a) Receptor Numbers
  - b) Impact Winter Year of Opening
  - c) Impact Summer 15 Years after Opening
  - Severe Adverse Impact
  - Substantial Adverse Impact
  - Moderate Adverse Impact
  - Slight Adverse Impact
  - Negligible Impact
  - Slight Beneficial Impact

Rev	Date	Purpose of Revision	Drwn	Chkd	Appd

**JE JACOBS**  
 95 Bothwell Street, Glasgow, G2 7HX, UK  
 Tel: 0141 204 2511 Fax: 0141 226 3109  
 www.jacobsbattle.com

Client: **Aberdeen Western Peripheral Route**

Project: **Aberdeen Western Peripheral Route  
 Environmental Statement, Part D - Fastlink**

Title: **Visual Impact on Buildings  
 Sheet 7 of 7**

Drawing Status	FINAL	Revisions	
JB No.	0010332	Date	July 2007
Figure No.	FIGURE 42.3f	Checked	LS
Scale	1:10,000	Approved	SH
Drawn	SHF		

This drawing is not to be used in whole or part other than for the intended purpose and project as defined on this drawing. Refer to the contract for full terms and conditions. Maps produced by Jacobs UK Ltd. This map should NOT be rescaled. Copyright reserved.

This map is based on Ordnance Survey material with the permission of Ordnance Survey on behalf of the controller of Her Majesty's Stationery Office. Crown copyright. Unauthorised reproduction infringes Crown copyright and may lead to prosecution or civil proceedings. Scottish Executive Licence Number, 100020540 (2007).