

THE A90 & A96 TRUNK ROADS (HAUDAGAIN IMPROVEMENT)

COMPULSORY PURCHASE ORDER 2017

Made

6 February 2017

The Roads (Scotland) Act 1984 and the Acquisition of Land (Authorisation Procedure) (Scotland) Act 1947.

The Scottish Ministers (hereinafter referred to as “the acquiring authority”) in exercise of the powers conferred by sections 103 to 108 inclusive, as read with section 110(2) of the Roads (Scotland) Act 1984 hereby make the following compulsory purchase order-

1. This Order may be cited as the A90 & A96 Trunk Roads (Haudagain Improvement) Compulsory Purchase Order 2017.


2. Subject to the provisions of this Order, the acquiring authority are hereby authorised to purchase compulsorily for the purpose of improving and constructing new lengths of road in relation to the M90/A90 Edinburgh – Fraserburgh and A96 Aberdeen – Inverness Trunk Roads in the vicinity of Haudagain Roundabout, Aberdeen the land which is described in the First Schedule hereto and is delineated in red and coloured pink on the map signed with reference to this Order and marked “Map referred to in the A90 & A96 Trunk Roads (Haudagain Improvement) Compulsory Purchase Order 2017”, a duplicate of which map is given in terms of section 48 of the Conveyancing (Scotland) Act 1924.

3. In relation to the foregoing purchase section 70 of the Railways Clauses Consolidation (Scotland) Act 1845 and sections 71 to 78 of that Act as originally enacted and not as amended for certain purposes by section 15 of the Mines (Working Facilities and Support) Act 1923 are hereby incorporated with the enactment under which the said purchase is authorised, subject to the modifications that references in the said sections to the company shall be construed as references to the acquiring authority and references to the railway or works shall be construed as references to the land authorised to be purchased and any building or works constructed or to be constructed thereon.


4. For the purpose of the said section 71 of the Railways Clauses Consolidation (Scotland) Act 1845, as incorporated in this Order, the prescribed distance in relation to any seam of minerals lying under land adjoining the works to be constructed upon the land described in the Schedule hereto shall be such a lateral distance from the said works on every side thereof as is equal at every point along the said works to one half of the depth of the seam below the natural surface of the ground at that point or 37 metres (40 yards), whichever is the greater.

5. In this article “the order land” means the land described as open or common space in plots 111, 113, 201, 517, 702, 709 & 1018 in the First Schedule hereto and “the exchange land” means the land which is described in the Second Schedule hereto and is delineated red and coloured blue on the said map. The exchange land is land which has been or will be given in exchange for the order land subject to like rights, trusts, and incidents as attach to the order land.

Subscribed by Michelle Frances Rennie, Director of Major Transport Infrastructure Projects, being an officer of the Scottish Ministers at Glasgow on the Sixth Day of February Two Thousand and Seventeen, before the witness Andrew John Hynds, Civil Servant, Buchanan House, 58 Port Dundas Road, Glasgow, G4 0HF.



M F Rennie



Witness

These are the Schedules referred to in the foregoing A90 & A96 Trunk Roads (Haudagain Improvement) Compulsory Purchase Order 2017.

FIRST SCHEDULE

Part 1

In the First and Second Schedules:-

1. All the land described is situated in the County of Aberdeen;
2. “Haudagain Roundabout” means the roundabout at the junction of the existing M90/A90 Edinburgh – Fraserburgh Trunk Road and the existing A96 Aberdeen – Inverness Trunk Road and the A96 Great Northern Road, Aberdeen; and
3. Where all or part of a plot forms part of a title or titles registered in the Land Register of Scotland, the Land Register of Scotland Title Number is given at the end of the description.

Number On Map	Description of Land	Owners	Lessees and Occupiers
1-100	Numbers not allocated	-	-
101	8,209 square metres or thereby forming the <i>solum</i> of the A96 Aberdeen - Inverness Trunk Road lying to the west of the centre point of Haudagain Roundabout and north of Middlefield Parish Church, Aberdeen. CPO Sheet: 1 of 11	Unknown	Occupied by the Scottish Ministers as roads authority.

Number On Map	Description of Land	Owners	Lessees and Occupiers
102	<p data-bbox="331 309 715 555">15 square metres or thereby of hardstanding lying to the west of the centre point of Haudagain Roundabout and north of Middlefield Parish Church, Aberdeen.</p> <p data-bbox="331 600 715 763">Land Register of Scotland Title Number: ABN99975 Title Number: ABN9568 Title Number: ABN46256</p> <p data-bbox="331 808 587 846">CPO Sheet: 1 of 11</p>	<ol style="list-style-type: none"> <li data-bbox="735 309 1007 510">1. G R W Warman 438 Auchmill Road Bucksburn Aberdeen AB21 9NN <li data-bbox="735 555 1007 808">2. S L Pirie 440b Auchmill Road Bucksburn Aberdeen AB21 9NN <li data-bbox="735 853 1007 1317">3. Solbud Property and Development Company Company No: SC210823 8 Church Street New Pitsligo Fraserburgh AB43 6NP (440c Auchmill Road) <li data-bbox="735 1361 1007 1644">4. Aberdeen City Council Marischal College Broad Street Aberdeen AB10 1AB (440a Auchmill Road) 	<ol style="list-style-type: none"> <li data-bbox="1038 309 1417 344">1. Owners <li data-bbox="1038 389 1417 488">2. Occupant(s) of 440a and 440c Auchmill Road <p data-bbox="1086 533 1225 568">See Part 2</p>

Number On Map	Description of Land	Owners	Lessees and Occupiers
103	<p>186 square metres or thereby of garden ground lying to the west of the centre point of Haudagain Roundabout and north of Middlefield Parish Church, Aberdeen.</p> <p>Land Register of Scotland Title Number: ABN99975 Title Number: ABN9568 Title Number: ABN46256</p> <p>CPO Sheet: 1 of 11</p>	<ol style="list-style-type: none"> 1. G R W Warman 438 Auchmill Road Bucksburn Aberdeen AB21 9NN 2. S L Pirie 440b Auchmill Road Bucksburn Aberdeen AB21 9NN 3. Solbud Property and Development Company Company No: SC210823 8 Church Street New Pitsligo Fraserburgh AB43 6NP (440c Auchmill Road) 4. Aberdeen City Council Marischal College Broad Street Aberdeen AB10 1AB (440a Auchmill Road) 	<ol style="list-style-type: none"> 1. Owners 2. Occupant(s) of 440a and 440c Auchmill Road <p>See Part 2</p>

Number On Map	Description of Land	Owners	Lessees and Occupiers
104	<p>431 square metres or thereby of grassland and hardstanding lying to the west of the centre point of Haudagain Roundabout and north of Middlefield Parish Church, Aberdeen.</p> <p>CPO Sheet: 1 of 11</p>	<p>Aberdeen City Council Marischal College Broad Street Aberdeen AB10 1AB</p>	<p>1. Owner</p> <p>2. C A Fraser 1 Cairnfield Crescent Bucksburn AB21 9LW</p>
105	<p>16 square metres or thereby of the <i>solum</i> of Manor Drive lying to the west of the centre point of Haudagain Roundabout and north of Middlefield Parish Church, Aberdeen.</p> <p>CPO Sheet: 1 of 11</p>	<p>Aberdeen City Council Marischal College Broad Street Aberdeen AB10 1AB</p>	<p>1. Owner</p> <p>2. Scottish and Southern Energy PLC Company No: SC213460 Inveralmond House 200 Dunkeld Road Perth PH1 3AQ</p>
106	<p>2,251 square metres or thereby of footway and <i>solum</i> of Manor Drive lying to the west of the centre point of Haudagain Roundabout and north of Middlefield Parish Church, Aberdeen.</p> <p>CPO Sheet: 1 of 11</p>	<p>Aberdeen City Council Marischal College Broad Street Aberdeen AB10 1AB</p>	<p>Occupied by Aberdeen City Council as local roads authority. Interest as roads authority not being acquired.</p>

Number On Map	Description of Land	Owners	Lessees and Occupiers
107	4,105 square metres or thereby of footway and <i>solum</i> of Logie Avenue lying to the south-west of the centre point of Haudagain Roundabout and north, north-east of Middlefield Parish Church, Aberdeen. CPO Sheet: 1 of 11	Aberdeen City Council Marischal College Broad Street Aberdeen AB10 1AB	Occupied by Aberdeen City Council as local roads authority. Interest as roads authority not being acquired.
108	1,162 square metres or thereby of footway and <i>solum</i> of Logie Gardens lying to the west, south-west of the centre point of Haudagain Roundabout and north of Middlefield Parish Church, Aberdeen. CPO Sheet: 1 of 11	Aberdeen City Council Marischal College Broad Street Aberdeen AB10 1AB	Occupied by Aberdeen City Council as local roads authority. Interest as roads authority not being acquired.
109	533 square metres or thereby of grassland lying to the west, south-west of the centre point of Haudagain Roundabout and north of Middlefield Parish Church, Aberdeen. CPO Sheet: 1 of 11	Aberdeen City Council Marischal College Broad Street Aberdeen AB10 1AB	Owner
110	3,010 square metres or thereby of footway and <i>solum</i> of Logie Place lying to the south, south-west of the centre point of Haudagain Roundabout and north, north-east of Middlefield Parish Church, Aberdeen. CPO Sheet: 1 of 11	Aberdeen City Council Marischal College Broad Street Aberdeen AB10 1AB	Occupied by Aberdeen City Council as local roads authority. Interest as roads authority not being acquired.

Number On Map	Description of Land	Owners	Lessees and Occupiers
111	2,770 square metres or thereby of grassland and footpaths lying to the south-west of the centre point of Haudagain Roundabout and north, north-east of Middlefield Parish Church, Aberdeen. CPO Sheet: 1 of 11	Aberdeen City Council Marischal College Broad Street Aberdeen AB10 1AB	Owner
112	949 square metres or thereby of footway and <i>solum</i> of Manor Terrace lying to the south-west of the centre point of Haudagain Roundabout and north, north-east of Middlefield Parish Church, Aberdeen. CPO Sheet: 1 of 11	Aberdeen City Council Marischal College Broad Street Aberdeen AB10 1AB	Occupied by Aberdeen City Council as local roads authority. Interest as roads authority not being acquired.
113	2,616 square metres or thereby of grassland and footpaths lying to the south-west of the centre point of Haudagain Roundabout and north of Middlefield Parish Church, Aberdeen. CPO Sheet: 1 of 11	Aberdeen City Council Marischal College Broad Street Aberdeen AB10 1AB	Owner
114	500 square metres or thereby of the footway and <i>solum</i> of Logie Terrace lying to the south west of the centre point of Haudagain Roundabout and north north-west of Middlefield Parish Church, Aberdeen. CPO Sheet: 1 of 11	Aberdeen City Council Marischal College Broad Street Aberdeen AB10 1AB	Occupied by Aberdeen City Council as local roads authority. Interest as roads authority not being acquired.

Number On Map	Description of Land	Owners	Lessees and Occupiers
115	10,464 square metres or thereby of footway and <i>solum</i> of Manor Avenue lying to the south, south-west of the centre point of Haudagain Roundabout and north-east of Middlefield Parish Church, Aberdeen. CPO Sheet: 1 of 11	Aberdeen City Council Marischal College Broad Street Aberdeen AB10 1AB	Occupied by Aberdeen City Council as local roads authority. Interest as roads authority not being acquired.
116	717 square metres or thereby of grassland, hardstanding, retaining wall and concrete wall lying to the south, south-west of the centre point of Haudagain Roundabout and north-east of Middlefield Parish Church, Aberdeen. CPO Sheet: 1 of 11	Aberdeen City Council Marischal College Broad Street Aberdeen AB10 1AB	Owner
117	26 square metres or thereby of grassland lying to the south of the centre point of Haudagain Roundabout and north-east of Middlefield Parish Church, Aberdeen. CPO Sheet: 1 of 11	Aberdeen City Council Marischal College Broad Street Aberdeen AB10 1AB	Owner
118	102 square metres or thereby of shrubland lying to the south of the centre point of Haudagain Roundabout and north-east of Middlefield Parish Church, Aberdeen. CPO Sheet: 1 of 11	Aberdeen City Council Marischal College Broad Street Aberdeen AB10 1AB	Owner
119	Number not allocated		

Number On Map	Description of Land	Owners	Lessees and Occupiers
120	<p>79 square metres or thereby of grassland to the south, south-east of the centre point of Haudagain Roundabout and north-east of Middlefield Parish Church, Aberdeen.</p> <p>Land Register of Scotland Title Number: ABN26989</p> <p>CPO Sheet: 1 of 11</p>	<p>Brogan Limited Company No: NI636702 Aisling House 50 Stranmillis Embankment Belfast BT9 5FL</p>	Owner
121	<p>441 square metres or thereby of footway and <i>solum</i> of Clifton Road lying to the south, south-east of the centre point of Haudagain Roundabout and east, north-east of Middlefield Parish Church, Aberdeen.</p> <p>CPO Sheet: 1 of 11</p>	<p>Aberdeen City Council Marischal College Broad Street Aberdeen AB10 1AB</p>	Occupied by Aberdeen City Council as local roads authority. Interest as roads authority not being acquired.
122	<p>10,559 square metres or thereby forming the <i>solum</i> of the M90/A90 Edinburgh - Fraserburgh Trunk Road lying to the south, south-east of the centre point of Haudagain Roundabout and east, north-east of Middlefield Parish Church, Aberdeen.</p> <p>CPO Sheet: 1 of 11</p>	Unknown	Occupied by the Scottish Ministers as roads authority.

Number On Map	Description of Land	Owners	Lessees and Occupiers
123	1,096 square metres or thereby forming the <i>solum</i> of Hilton Drive lying to the south, south-east of the centre point of Haudagain Roundabout and east, north-east of Middlefield Parish Church, Aberdeen. CPO Sheet: 1 of 11	Aberdeen City Council Marischal College Broad Street Aberdeen AB10 1AB	Occupied by Aberdeen City Council as local roads authority. Interest as roads authority not being acquired.
124	22 square metres or thereby of footway of Smithfield Drive lying to the south, south-east of the centre point of Haudagain Roundabout and east of Middlefield Parish Church, Aberdeen. CPO Sheet: 1 of 11	Aberdeen City Council Marischal College Broad Street Aberdeen AB10 1AB	Occupied by Aberdeen City Council as local roads authority. Interest as roads authority not being acquired.
125	47 square metres or thereby of grassland lying to the south, south-east of the centre point of Haudagain Roundabout and east of Middlefield Parish Church, Aberdeen. CPO Sheet: 1 of 11	Aberdeen City Council Marischal College Broad Street Aberdeen AB10 1AB	Owner
126	23 square metres or thereby of footway of Smithfield Drive lying to the south, south-east of the centre point of Haudagain Roundabout and east of Middlefield Parish Church, Aberdeen. CPO Sheet: 1 of 11	Aberdeen City Council Marischal College Broad Street Aberdeen AB10 1AB	Occupied by Aberdeen City Council as local roads authority. Interest as roads authority not being acquired.

Number On Map	Description of Land	Owners	Lessees and Occupiers
127	54 square metres or thereby of shrubland and retaining wall lying to the south, south-east of the centre point of Haudagain Roundabout and east of Middlefield Parish Church, Aberdeen. CPO Sheet: 1 of 11	Aberdeen City Council Marischal College Broad Street Aberdeen AB10 1AB	Owner
128	241 square metres or thereby forming the <i>solum</i> of Fowler Avenue lying to the south, south-west of the centre point of Haudagain Roundabout and east of Middlefield Parish Church, Aberdeen. CPO Sheet: 1 of 11	Aberdeen City Council Marischal College Broad Street Aberdeen AB10 1AB	Occupied by Aberdeen City Council as local roads authority. Interest as roads authority not being acquired.
129	209 square metres or thereby forming the <i>solum</i> of Wilkie Avenue lying to the south, south-west of the centre point of Haudagain Roundabout and east of Middlefield Parish Church, Aberdeen. CPO Sheet: 1 of 11	Aberdeen City Council Marischal College Broad Street Aberdeen AB10 1AB	Occupied by Aberdeen City Council as local roads authority. Interest as roads authority not being acquired.
130	107 square metres or thereby forming the <i>solum</i> of Wilkie Avenue lying to the south, south-west of the centre point of Haudagain Roundabout and east, north-east of Middlefield Parish Church, Aberdeen. CPO Sheet: 1 of 11	Aberdeen City Council Marischal College Broad Street Aberdeen AB10 1AB	Occupied by Aberdeen City Council as local roads authority. Interest as roads authority not being acquired.

Number On Map	Description of Land	Owners	Lessees and Occupiers
131	66 square metres or thereby of grassland lying to the west of the centre point of Haudagain Roundabout and north of Middlefield Parish Church, Aberdeen. CPO Sheet: 1 of 11	Aberdeen City Council Marischal College Broad Street Aberdeen AB10 1AB	1. Owner 2. C A Fraser 1 Cairnfield Crescent Bucksburn AB21 9LW
132-200	Numbers not allocated	-	-
201	695 square metres or thereby of grassland lying to the west of the centre point of Haudagain Roundabout and north of Middlefield Parish Church, Aberdeen. CPO Sheet: 2 of 11	Aberdeen City Council Marischal College Broad Street Aberdeen AB10 1AB	Owner
202	45 square metres or thereby of garden ground lying to the west of the centre point of Haudagain Roundabout and north of Middlefield Parish Church, Aberdeen. CPO Sheet: 2 of 11	Aberdeen City Council Marischal College Broad Street Aberdeen AB10 1AB	1. Owner 2. Occupant(s) of 909 Great Northern Road See Part 2
203	1 square metre or thereby of garden ground lying to the west of the centre point of Haudagain Roundabout and north of Middlefield Parish Church, Aberdeen. CPO Sheet: 2 of 11	Aberdeen City Council Marischal College Broad Street Aberdeen AB10 1AB	1. Owner 2. Occupant(s) of 909 Great Northern Road See Part 2

Number On Map	Description of Land	Owners	Lessees and Occupiers
204	5 square metres or thereby of access path lying to the west of the centre point of Haudagain Roundabout and north of Middlefield Parish Church, Aberdeen. CPO Sheet: 2 of 11	Aberdeen City Council Marischal College Broad Street Aberdeen AB10 1AB	1. Owner 2. Occupant(s) of 909, 911, 913, 915, 917 and 919, Great Northern Road Land Register of Scotland Title Number: ABN51658 See Part 2
205	65 square metres or thereby of garden ground lying to the west of the centre point of Haudagain Roundabout and north of Middlefield Parish Church, Aberdeen. CPO Sheet: 2 of 11	Aberdeen City Council Marischal College Broad Street Aberdeen AB10 1AB	1. Owner 2. Occupant(s) of 911 Great Northern Road See Part 2
206	182 square metres or thereby of the building known as 909 to 919 Great Northern Road lying to the west of the centre point of Haudagain Roundabout and north of Middlefield Parish Church, Aberdeen. Land Register of Scotland Title Number: ABN51658 CPO Sheet: 2 of 11	1. Aberdeen City Council Marischal College Broad Street Aberdeen AB10 1AB (909, 911, 915, 917 and 919, Great Northern Road) 2. M S Chaudhry 913 Great Northern Road Aberdeen AB24 2BR	1. Owners 2. Occupant(s) of 909, 911, 915, 917 and 919, Great Northern Road See Part 2

Number On Map	Description of Land	Owners	Lessees and Occupiers
207	25 square metres or thereby of access path lying to the west of the centre point of Haudagain Roundabout and north of Middlefield Parish Church, Aberdeen. CPO Sheet: 2 of 11	Aberdeen City Council Marischal College Broad Street Aberdeen AB10 1AB	1. Owner 2. Occupant(s) of 909, 911, 913, 915, 917 and 919, Great Northern Road Land Register of Scotland Title Number: ABN51658 See Part 2
208	14 square metres or thereby of access path lying to the west of the centre point of Haudagain Roundabout and north of Middlefield Parish Church, Aberdeen. CPO Sheet: 2 of 11	Aberdeen City Council Marischal College Broad Street Aberdeen AB10 1AB	1. Owner 2. Occupant(s) of 909, 911, 913, 915, 917 and 919, Great Northern Road 3. Occupant(s) of 20, 22, 24, 26, 28 and 30, Manor Drive Land Register of Scotland Title Number: ABN51658 Title Number: ABN87826 See Part 2
209	34 square metres or thereby of drying green lying to the west of the centre point of Haudagain Roundabout and north of Middlefield Parish Church, Aberdeen. CPO Sheet: 2 of 11	Aberdeen City Council Marischal College Broad Street Aberdeen AB10 1AB	1. Owner 2. Occupant(s) of 909, 913 and 917, Great Northern Road Land Register of Scotland Title Number: ABN51658 See Part 2

Number On Map	Description of Land	Owners	Lessees and Occupiers
210	34 square metres or thereby of drying green lying to the west of the centre point of Haudagain Roundabout and north of Middlefield Parish Church, Aberdeen. CPO Sheet: 2 of 11	Aberdeen City Council Marischal College Broad Street Aberdeen AB10 1AB	1. Owner 2. Occupant(s) of 909, 911, 915, 917 and 919, Great Northern Road See Part 2
211	411 square metres or thereby of garden ground lying to the west of the centre point of Haudagain Roundabout and north of Middlefield Parish Church, Aberdeen. CPO Sheet: 2 of 11	Aberdeen City Council Marischal College Broad Street Aberdeen AB10 1AB	1. Owner 2. Occupant(s) of 22 Manor Drive See Part 2
212	172 square metres or thereby of the building known as 20 to 30 Manor Drive lying to the west of the centre point of Haudagain Roundabout and north of Middlefield Parish Church, Aberdeen. Land Register of Scotland Title Number: ABN87826 CPO Sheet: 2 of 11	1. Aberdeen City Council Marischal College Broad Street Aberdeen AB10 1AB (20, 22, 24, 28 and 30 Manor Drive) 2. C M Akbary and S Akter 26 Manor Drive Aberdeen AB16 7UD	1. Owners 2. Occupant(s) of 20, 22, 24, 28 and 30, Manor Drive See Part 2

Number On Map	Description of Land	Owners	Lessees and Occupiers
213	11 square metres or thereby of access path lying to the west of the centre point of Haudagain Roundabout and north of Middlefield Parish Church, Aberdeen. CPO Sheet: 2 of 11	Aberdeen City Council Marischal College Broad Street Aberdeen AB10 1AB	1. Owner 2. Occupant(s) of 20, 22, 24, 26, 28 and 30, Manor Drive Land Register of Scotland Title Number: ABN87826 See Part 2
214	34 square metres or thereby of access path lying to the west of the centre point of Haudagain Roundabout and north of Middlefield Parish Church, Aberdeen. CPO Sheet: 2 of 11	Aberdeen City Council Marischal College Broad Street Aberdeen AB10 1AB	1. Owner 2. Occupant(s) of 20, 22, 24, 26, 28 and 30, Manor Drive Land Register of Scotland Title Number: ABN87826 See Part 2
215	63 square metres or thereby of drying green lying to the west of the centre point of Haudagain Roundabout and north of Middlefield Parish Church, Aberdeen. CPO Sheet: 2 of 11	Aberdeen City Council Marischal College Broad Street Aberdeen AB10 1AB	1. Owner 2. Occupant(s) of 22, 26 and 30, Manor Drive Land Register of Scotland Title Number: ABN87826 See Part 2
216	204 square metres or thereby of garden ground lying to the west of the centre point of Haudagain Roundabout and north of Middlefield Parish Church, Aberdeen. CPO Sheet: 2 of 11	Aberdeen City Council Marischal College Broad Street Aberdeen AB10 1AB	1. Owner 2. Occupant(s) of 20 Manor Drive See Part 2

Number On Map	Description of Land	Owners	Lessees and Occupiers
217	52 square metres or thereby of access road lying to the west of the centre point of Haudagain Roundabout and north of Middlefield Parish Church, Aberdeen. CPO Sheet: 2 of 11	Aberdeen City Council Marischal College Broad Street Aberdeen AB10 1AB	1. Owner 2. Scottish and Southern Energy PLC Company No: SC213460 Inveralmond House 200 Dunkeld Road Perth PH1 3AQ
218	68 square metres or thereby of drying green lying to the west of the centre point of Haudagain Roundabout and north of Middlefield Parish Church, Aberdeen. CPO Sheet: 2 of 11	Aberdeen City Council Marischal College Broad Street Aberdeen AB10 1AB	1. Owner 2. Occupant(s) of 20, 22, 24, 28 and 30, Manor Drive See Part 2
219	142 square metres or thereby of grassland lying to the west of the centre point of Haudagain Roundabout and north of Middlefield Parish Church, Aberdeen. CPO Sheet: 2 of 11	Aberdeen City Council Marischal College Broad Street Aberdeen AB10 1AB	1. Owner 2. Occupant(s) of 873, 875, 877, 879, 881, 883, 885, 887, 889, 891, 893, 897, 899, 903, 905, 907, 909, 911, 915, 917 and 919, Great Northern Road 3. Occupant(s) of 20, 22, 24, 28 and 30, Manor Drive See Part 2

Number On Map	Description of Land	Owners	Lessees and Occupiers
220	11 square metres or thereby of access path lying to the west of the centre point of Haudagain Roundabout and north of Middlefield Parish Church, Aberdeen. CPO Sheet: 2 of 11	Aberdeen City Council Marischal College Broad Street Aberdeen AB10 1AB	1. Owner 2. Occupant(s) of 897, 899, 901, 903, 905, 907, 909, 911, 913, 915, 917 and 919, Great Northern Road Land Register of Scotland Title Number: ABN51658 Title Number: ABN37180 See Part 2
221	2 square metres or thereby of garden ground lying to the west of the centre point of Haudagain Roundabout and north of Middlefield Parish Church, Aberdeen. CPO Sheet: 2 of 11	Aberdeen City Council Marischal College Broad Street Aberdeen AB10 1AB	1. Owner 2. Occupant(s) of 899 Great Northern Road See Part 2
222	33 square metres or of drying green lying to the west of the centre point of Haudagain Roundabout and north of Middlefield Parish Church, Aberdeen. CPO Sheet: 2 of 11	Aberdeen City Council Marischal College Broad Street Aberdeen AB10 1AB	1. Owner 2. Occupant(s) of 897, 899, 903, 905 and 907, Great Northern Road See Part 2

Number On Map	Description of Land	Owners	Lessees and Occupiers
223	35 square metres or thereby of access path lying to the west of the centre point of Haudagain Roundabout and north of Middlefield Parish Church, Aberdeen. CPO Sheet: 2 of 11	Aberdeen City Council Marischal College Broad Street Aberdeen AB10 1AB	1. Owner 2. Occupant(s) of 897, 899, 901, 903, 905 and 907, Great Northern Road Land Register of Scotland Title Number: ABN37180 See Part 2
224	32 square metres or thereby of drying green lying to the west of the centre point of Haudagain Roundabout and north of Middlefield Parish Church, Aberdeen. CPO Sheet: 2 of 11	Aberdeen City Council Marischal College Broad Street Aberdeen AB10 1AB	1. Owner 2. Occupant(s) of 897, 901 and 905, Great Northern Road Land Register of Scotland Title Number: ABN37180 See Part 2
225	1,074 square metres or thereby of access road and parking area lying to the west of the centre point of Haudagain Roundabout and north of Middlefield Parish Church, Aberdeen. CPO Sheet: 2 of 11	Aberdeen City Council Marischal College Broad Street Aberdeen AB10 1AB	Owner

Number On Map	Description of Land	Owners	Lessees and Occupiers
226	522 square metres or thereby of grassland lying to the west of the centre point of Haudagain Roundabout and north of Middlefield Parish Church, Aberdeen. CPO Sheet: 2 of 11	Aberdeen City Council Marischal College Broad Street Aberdeen AB10 1AB	1. Owner 2. Occupant(s) of 873, 875, 877, 879, 881, 883, 885, 887, 889, 891, 893, 897, 899, 903, 905, 907, 909, 911, 915, 917 and 919, Great Northern Road 3. Occupant(s) of 20, 22, 24, 28 and 30, Manor Drive See Part 2
227	32 square metres or thereby of drying green lying to the west of the centre point of Haudagain Roundabout and north of Middlefield Parish Church, Aberdeen. CPO Sheet: 2 of 11	Aberdeen City Council Marischal College Broad Street Aberdeen AB10 1AB	1. Owner 2. Occupant(s) of 887, 891 and 895, Great Northern Road Land Register of Scotland Title Number: ABN87505 See Part 2
228	32 square metres or thereby of drying green lying to the west of the centre point of Haudagain Roundabout and north of Middlefield Parish Church, Aberdeen. CPO Sheet: 2 of 11	Aberdeen City Council Marischal College Broad Street Aberdeen AB10 1AB	1. Owner 2. Occupant(s) of 885, 887, 889, 891 and 893, Great Northern Road See Part 2
229	Number not allocated		

Number On Map	Description of Land	Owners	Lessees and Occupiers
230	52 square metres or thereby of access path lying to the west of the centre point of Haudagain Roundabout and north of Middlefield Parish Church, Aberdeen. CPO Sheet: 2 of 11	Aberdeen City Council Marischal College Broad Street Aberdeen AB10 1AB	1. Owner 2. Occupant(s) of 873, 875, 877, 879, 881, 883, 885, 887, 889, 891, 893 and 895, Great Northern Road Land Register of Scotland Title Number: ABN87505 See Part 2
231	386 square metres or thereby of grassland lying to the west of the centre point of Haudagain Roundabout and north of Middlefield Parish Church, Aberdeen. CPO Sheet: 2 of 11	Aberdeen City Council Marischal College Broad Street Aberdeen AB10 1AB	1. Owner 2. Occupant(s) of 873, 875, 877, 879, 881, 883, 885, 887, 889, 891, 893, 897, 899, 903, 905, 907, 909, 911, 915, 917 and 919, Great Northern Road 3. Occupant(s) of 20, 22, 24, 28 and 30, Manor Drive See Part 2
232	81 square metres or thereby of hardstanding and drying green lying to the west of the centre point of Haudagain Roundabout and north of Middlefield Parish Church, Aberdeen. CPO Sheet: 2 of 11	Aberdeen City Council Marischal College Broad Street Aberdeen AB10 1AB	1. Owner 2. Occupant(s) of 873, 875, 877, 879, 881 and 883, Great Northern Road See Part 2

Number On Map	Description of Land	Owners	Lessees and Occupiers
233	7 square metres or thereby of access path lying to the west of the centre point of Haudagain Roundabout and north of Middlefield Parish Church, Aberdeen. CPO Sheet: 2 of 11	Aberdeen City Council Marischal College Broad Street Aberdeen AB10 1AB	1. Owner 2. Occupant(s) of 873, 875, 877, 879, 881 and 883, Great Northern Road See Part 2
234	7 square metres or thereby of garden ground lying to the west of the centre point of Haudagain Roundabout and north of Middlefield Parish Church, Aberdeen. CPO Sheet: 2 of 11	Aberdeen City Council Marischal College Broad Street Aberdeen AB10 1AB	1. Owner 2. Occupant(s) of 875 Great Northern Road See Part 2
235	188 square metres or thereby of the building known as 873 to 883 Great Northern Road lying to the west of the centre point of Haudagain Roundabout and north of Middlefield Parish Church, Aberdeen. CPO Sheet: 2 of 11	Aberdeen City Council Marischal College Broad Street Aberdeen AB10 1AB	1. Owner 2. Occupant(s) of 873, 875, 877, 879, 881 and 883, Great Northern Road See Part 2
236	138 square metres or thereby of garden ground lying to the west of the centre point of Haudagain Roundabout and north of Middlefield Parish Church, Aberdeen. CPO Sheet: 2 of 11	Aberdeen City Council Marischal College Broad Street Aberdeen AB10 1AB	1. Owner 2. Occupant(s) of 873 Great Northern Road See Part 2

Number On Map	Description of Land	Owners	Lessees and Occupiers
237	10 square metres or thereby of access path lying to the west of the centre point of Haudagain Roundabout and north of Middlefield Parish Church, Aberdeen. CPO Sheet: 2 of 11	Aberdeen City Council Marischal College Broad Street Aberdeen AB10 1AB	1. Owner 2. Occupant(s) of 873, 875, 877, 879, 881 and 883, Great Northern Road See Part 2
238	85 square metres or thereby of garden ground lying to the west of the centre point of Haudagain Roundabout and north of Middlefield Parish Church, Aberdeen. CPO Sheet: 2 of 11	Aberdeen City Council Marischal College Broad Street Aberdeen AB10 1AB	1. Owner 2. Occupant(s) of 875 Great Northern Road See Part 2
239	6 square metres or thereby of garden ground lying to the west of the centre point of Haudagain Roundabout and north of Middlefield Parish Church, Aberdeen. CPO Sheet: 2 of 11	Aberdeen City Council Marischal College Broad Street Aberdeen AB10 1AB	1. Owner 2. Occupant(s) of 885, Great Northern Road See Part 2
240	79 square metres or thereby of garden ground lying to the west of the centre point of Haudagain Roundabout and north of Middlefield Parish Church, Aberdeen. CPO Sheet: 2 of 11	Aberdeen City Council Marischal College Broad Street Aberdeen AB10 1AB	1. Owner 2. Occupant(s) of 885 Great Northern Road See Part 2

Number On Map	Description of Land	Owners	Lessees and Occupiers
241	<p>180 square metres or thereby of the building known as 885 to 895 Great Northern Road lying to the west of the centre point of Haudagain Roundabout and north of Middlefield Parish Church, Aberdeen.</p> <p>Land Register of Scotland Title Number: ABN87505</p> <p>CPO Sheet: 2 of 11</p>	<p>1. Aberdeen City Council Marischal College Broad Street Aberdeen AB10 1AB (885, 887, 889, 891 and 893 Great Northern Road)</p> <p>A Tyskevic (known as A Kirmeleviciene) 895 Great Northern Road Aberdeen AB24 2BR</p>	<p>1. Owners</p> <p>2. Occupant(s) of 885, 887, 889, 891 and 893, Great Northern Road</p> <p>See Part 2</p>
242	<p>11 square metres or thereby of access path lying to the west of the centre point of Haudagain Roundabout and north of Middlefield Parish Church, Aberdeen.</p> <p>CPO Sheet: 2 of 11</p>	<p>Aberdeen City Council Marischal College Broad Street Aberdeen AB10 1AB</p>	<p>1. Owner</p> <p>2. Occupant(s) of 885, 887, 889, 891, 893 and 895, Great Northern Road</p> <p>Land Register of Scotland Title Number: ABN87505</p> <p>See Part 2</p>
243	<p>189 square metres or thereby of garden ground lying to the west of the centre point of Haudagain Roundabout and north of Middlefield Parish Church, Aberdeen.</p> <p>CPO Sheet: 2 of 11</p>	<p>Aberdeen City Council Marischal College Broad Street Aberdeen AB10 1AB</p>	<p>1. Owner</p> <p>2. Occupant(s) of 887 Great Northern Road</p> <p>See Part 2</p>

Number On Map	Description of Land	Owners	Lessees and Occupiers
244	12 square metres or thereby of access path lying to the west of the centre point of Haudagain Roundabout and north of Middlefield Parish Church, Aberdeen. CPO Sheet: 2 of 11	Aberdeen City Council Marischal College Broad Street Aberdeen AB10 1AB	1. Owner 2. Occupant(s) of 873, 875, 877, 879, 881, 883, 885, 887, 889, 891, 893, 895, 897, 899, 901, 903, 905 and 907, Great Northern Road Land Register of Scotland Title Number: ABN37180 Title Number: ABN87505 See Part 2
245	43 square metres or thereby of garden ground lying to the west of the centre point of Haudagain Roundabout and north of Middlefield Parish Church, Aberdeen. CPO Sheet: 2 of 11	Aberdeen City Council Marischal College Broad Street Aberdeen AB10 1AB	1. Owner 2. Occupant(s) of 897 Great Northern Road See Part 2

Number On Map	Description of Land	Owners	Lessees and Occupiers
246	<p>184 square metres or thereby of the building known as 897 to 907 Great Northern Road lying to the west of the centre point of Haudagain Roundabout and north of Middlefield Parish Church, Aberdeen.</p> <p>Land Register of Scotland Title Number: ABN37180</p> <p>CPO Sheet: 2 of 11</p>	<p>1. Aberdeen City Council Marischal College Broad Street Aberdeen AB10 1AB (897, 899, 903, 905 and 907 Great Northern Road)</p> <p>2. D H Bruce 901 Great Northern Road Aberdeen AB24 2BR</p>	<p>1. Owners</p> <p>2. Occupant(s) of 897, 899, 903, 905 and 907, Great Northern Road</p> <p>See Part 2</p>
247	<p>6 square metres or thereby of access path lying to the west of the centre point of Haudagain Roundabout and north of Middlefield Parish Church, Aberdeen.</p> <p>CPO Sheet: 2 of 11</p>	<p>Aberdeen City Council Marischal College Broad Street Aberdeen AB10 1AB</p>	<p>1. Owner</p> <p>2. Occupant(s) of 897, 899, 901, 903, 905 and 907, Great Northern Road</p> <p>Land Register of Scotland Title Number: ABN37180</p> <p>See Part 2</p>
248	<p>48 square metres or thereby of garden ground lying to the west of the centre point of Haudagain Roundabout and north of Middlefield Parish Church, Aberdeen.</p> <p>CPO Sheet: 2 of 11</p>	<p>Aberdeen City Council Marischal College Broad Street Aberdeen AB10 1AB</p>	<p>1. Owner</p> <p>2. Occupant(s) of 899 Great Northern Road</p> <p>See Part 2</p>

Number On Map	Description of Land	Owners	Lessees and Occupiers
249	151 square metres or thereby of footpath lying to the west of the centre point of Haudagain Roundabout and north of Middlefield Parish Church, Aberdeen. CPO Sheet: 2 of 11	Aberdeen City Council Marischal College Broad Street Aberdeen AB10 1AB	Owner
250-300	Numbers not allocated	-	-
301	237 square metres or thereby of garden ground lying to the west, south-west of the centre point of Haudagain Roundabout and north of Middlefield Parish Church, Aberdeen. CPO Sheet: 3 of 11	Aberdeen City Council Marischal College Broad Street Aberdeen AB10 1AB	1. Owner 2. Occupant(s) of Flat B, 36 Logie Avenue See Part 2
302	18 square metres or thereby of access path lying to the west, south-west of the centre point of Haudagain Roundabout and north of Middlefield Parish Church, Aberdeen. CPO Sheet: 3 of 11	Aberdeen City Council Marischal College Broad Street Aberdeen AB10 1AB	1. Owner 2. Occupant(s) of Flats A to F, 36 Logie Avenue See Part 2
303	65 square metres or thereby of drying green lying to the west, south-west of the centre point of Haudagain Roundabout and north of Middlefield Parish Church, Aberdeen. CPO Sheet: 3 of 11	Aberdeen City Council Marischal College Broad Street Aberdeen AB10 1AB	1. Owner 2. Occupant(s) of Flats A to F, 36 Logie Avenue See Part 2

Number On Map	Description of Land	Owners	Lessees and Occupiers
304	182 square metres or thereby of the building known as 36 Logie Avenue lying to the west, south-west of the centre point of Haudagain Roundabout and north of Middlefield Parish Church, Aberdeen. CPO Sheet: 3 of 11	Aberdeen City Council Marischal College Broad Street Aberdeen AB10 1AB	1. Owner 2. Occupant(s) of Flats A to F, 36 Logie Avenue See Part 2
305	23 square metres or thereby of access path lying to the west, south-west of the centre point of Haudagain Roundabout and north of Middlefield Parish Church, Aberdeen. CPO Sheet: 3 of 11	Aberdeen City Council Marischal College Broad Street Aberdeen AB10 1AB	1. Owner 2. Occupant(s) of Flats A to F, 36 Logie Avenue See Part 2
306	74 square metres or thereby of grassland lying to the west, south-west of the centre point of Haudagain Roundabout and north of Middlefield Parish Church, Aberdeen. CPO Sheet: 3 of 11	Aberdeen City Council Marischal College Broad Street Aberdeen AB10 1AB	1. Owner 2. Occupant(s) of Flats A to F, 36 Logie Avenue See Part 2
307	108 square metres or thereby of garden ground lying to the west, south-west of the centre point of Haudagain Roundabout and north of Middlefield Parish Church, Aberdeen. CPO Sheet: 3 of 11	Aberdeen City Council Marischal College Broad Street Aberdeen AB10 1AB	1. Owner 2. Occupant(s) of Flat A, 36 Logie Avenue See Part 2

Number On Map	Description of Land	Owners	Lessees and Occupiers
308	161 square metres or thereby of the building known as 34 Logie Avenue lying to the west, south-west of the centre point of Haudagain Roundabout and north of Middlefield Parish Church, Aberdeen. CPO Sheet: 3 of 11	Aberdeen City Council Marischal College Broad Street Aberdeen AB10 1AB	1. Owner 2. Occupant(s) of Flats A to F, 34 Logie Avenue See Part 2
309	75 square metres or thereby of garden ground lying to the west, south-west of the centre point of Haudagain Roundabout and north of Middlefield Parish Church, Aberdeen. CPO Sheet: 3 of 11	Aberdeen City Council Marischal College Broad Street Aberdeen AB10 1AB	1. Owner 2. Occupant(s) of Flat B, 34 Logie Avenue See Part 2
310	10 square metres or thereby of access path lying to the west, south-west of the centre point of Haudagain Roundabout and north of Middlefield Parish Church, Aberdeen. CPO Sheet: 3 of 11	Aberdeen City Council Marischal College Broad Street Aberdeen AB10 1AB	1. Owner 2. Occupant(s) of Flats A to F, 34 Logie Avenue See Part 2

Number On Map	Description of Land	Owners	Lessees and Occupiers
311	75 square metres or thereby of garden ground lying to the west, south-west of the centre point of Haudagain Roundabout and north of Middlefield Parish Church, Aberdeen. CPO Sheet: 3 of 11	Aberdeen City Council Marischal College Broad Street Aberdeen AB10 1AB	1. Owner 2. Occupant(s) of Flat A, 34 Logie Avenue See Part 2
312	14 square metres or thereby of a sub-station lying to the west of the centre point of Haudagain Roundabout and north of Middlefield Parish Church, Aberdeen. CPO Sheet: 3 of 11	Scottish and Southern Energy PLC Company No: SC213460 200 Dunkeld Road Perth PH1 3AQ	Owner

Number On Map	Description of Land	Owners	Lessees and Occupiers
313	<p>328 square metres or thereby of grassland lying to the west, south-west of the centre point of Haudagain Roundabout and north of Middlefield Parish Church, Aberdeen.</p> <p>CPO Sheet: 3 of 11</p>	<p>Aberdeen City Council Marischal College Broad Street Aberdeen AB10 1AB</p>	<ol style="list-style-type: none"> 1. Owner 2. Occupant(s) of Flats A to F, 36 Logie Avenue 3. Occupant(s) of Flats A to F, 34 Logie Avenue 4. Occupant(s) of Flats A to F, 32 Logie Avenue 5. Occupant(s) of Flats A to D and Flat F, 30 Logie Avenue 6. Occupant(s) of Flats A to F, 28 Logie Avenue 7. Occupant(s) of Flats A to B and Flats D to F, 26 Logie Avenue 8. Occupant(s) of Flats A to F, 24 Logie Avenue <p>See Part 2</p>
314	<p>18 square metres or thereby of access path lying to the west, south-west of the centre point of Haudagain Roundabout and north of Middlefield Parish Church, Aberdeen.</p> <p>CPO Sheet: 3 of 11</p>	<p>Aberdeen City Council Marischal College Broad Street Aberdeen AB10 1AB</p>	<ol style="list-style-type: none"> 1. Owner 2. Occupant(s) of Flats A to F, 36 Logie Avenue 3. Occupant(s) of Flats A to F, 34 Logie Avenue <p>See Part 2</p>

Number On Map	Description of Land	Owners	Lessees and Occupiers
315	65 square metres or thereby of drying green lying to the west, south-west of the centre point of Haudagain Roundabout and north of Middlefield Parish Church, Aberdeen. CPO Sheet: 3 of 11	Aberdeen City Council Marischal College Broad Street Aberdeen AB10 1AB	1. Owner 2. Occupant(s) of Flats A to F, 34 Logie Avenue See Part 2
316	13 square metres or thereby of access path lying to the west, south-west of the centre point of Haudagain Roundabout and north of Middlefield Parish Church, Aberdeen. CPO Sheet: 3 of 11	Aberdeen City Council Marischal College Broad Street Aberdeen AB10 1AB	1. Owner 2. Occupant(s) of Flats A to F, 36 Logie Avenue 3. Occupant(s) of Flats A to F, 34 Logie Avenue See Part 2

Number On Map	Description of Land	Owners	Lessees and Occupiers
317	<p>118 square metres or thereby of grassland lying to the west, south-west of the centre point of Haudagain Roundabout and north of Middlefield Parish Church, Aberdeen.</p> <p>CPO Sheet: 3 of 11</p>	<p>Aberdeen City Council Marischal College Broad Street Aberdeen AB10 1AB</p>	<ol style="list-style-type: none"> 1. Owner 2. Occupant(s) of Flats A to F, 36 Logie Avenue 3. Occupant(s) of Flats A to F, 34 Logie Avenue 4. Occupant(s) of Flats A to F, 32 Logie Avenue 5. Occupant(s) of Flats A to D and Flat F, 30 Logie Avenue 6. Occupant(s) of Flats A to F, 28 Logie Avenue 7. Occupant(s) of Flats A to B and Flats D to F, 26 Logie Avenue 8. Occupant(s) of Flats A to F, 24 Logie Avenue <p>See Part 2</p>
318	<p>4 square metres or thereby of access path lying to the west, south-west of the centre point of Haudagain Roundabout and north of Middlefield Parish Church, Aberdeen.</p> <p>CPO Sheet: 3 of 11</p>	<p>Aberdeen City Council Marischal College Broad Street Aberdeen AB10 1AB</p>	<ol style="list-style-type: none"> 1. Owner 2. Occupant(s) of Flats A to F, 32 Logie Avenue 3. Occupant(s) of Flats A to D and Flat F, 30 Logie Avenue 4. Occupant(s) of Flats A to F, 28 Logie Avenue <p>See Part 2</p>

Number On Map	Description of Land	Owners	Lessees and Occupiers
319	<p>164 square metres or thereby of grassland lying to the west, south-west of the centre point of Haudagain Roundabout and north of Middlefield Parish Church, Aberdeen.</p> <p>CPO Sheet: 3 of 11</p>	<p>Aberdeen City Council Marischal College Broad Street Aberdeen AB10 1AB</p>	<ol style="list-style-type: none"> 1. Owner 2. Occupant(s) of Flats A to F, 36 Logie Avenue 3. Occupant(s) of Flats A to F, 34 Logie Avenue 4. Occupant(s) of Flats A to F, 32 Logie Avenue 5. Occupant(s) of Flats A to D and Flat F, 30 Logie Avenue 6. Occupant(s) of Flats A to F, 28 Logie Avenue 7. Occupant(s) of Flats A to B and Flats D to F, 26 Logie Avenue 8. Occupant(s) of Flats A to F, 24 Logie Avenue <p>See Part 2</p>

Number On Map	Description of Land	Owners	Lessees and Occupiers
320	130 square metres or thereby of grassland lying to the west, south-west of the centre point of Haudagain Roundabout and north of Middlefield Parish Church, Aberdeen. CPO Sheet: 3 of 11	Aberdeen City Council Marischal College Broad Street Aberdeen AB10 1AB	1. Owner 2. Occupant(s) of Flats A to F, 36 Logie Avenue 3. Occupant(s) of Flats A to F, 34 Logie Avenue 4. Occupant(s) of Flats A to F, 32 Logie Avenue 5. Occupant(s) of Flats A to D and Flat F, 30 Logie Avenue See Part 2
321	86 square metres or thereby of garden ground lying to the west, south-west of the centre point of Haudagain Roundabout and north of Middlefield Parish Church, Aberdeen. CPO Sheet: 3 of 11	Aberdeen City Council Marischal College Broad Street Aberdeen AB10 1AB	1. Owner 2. Occupant(s) of Flat B, 32 Logie Avenue See Part 2
322	9 square metres or thereby of access path lying to the west, south-west of the centre point of Haudagain Roundabout and north of Middlefield Parish Church, Aberdeen. CPO Sheet: 3 of 11	Aberdeen City Council Marischal College Broad Street Aberdeen AB10 1AB	1. Owner 2. Occupant(s) of Flats A to F, 32 Logie Avenue See Part 2

Number On Map	Description of Land	Owners	Lessees and Occupiers
323	84 square metres or thereby of garden ground lying to the west, south-west of the centre point of Haudagain Roundabout and north of Middlefield Parish Church, Aberdeen. CPO Sheet: 3 of 11	Aberdeen City Council Marischal College Broad Street Aberdeen AB10 1AB	1. Owner 2. Occupant(s) of Flat A, 32 Logie Avenue See Part 2
324	88 square metres or thereby of garden ground lying to the west, south-west of the centre point of Haudagain Roundabout and north of Middlefield Parish Church, Aberdeen. CPO Sheet: 3 of 11	Aberdeen City Council Marischal College Broad Street Aberdeen AB10 1AB	1. Owner 2. Occupant(s) of Flat B, 30 Logie Avenue See Part 2
325	9 square metres or thereby of access path lying to the west, south-west of the centre point of Haudagain Roundabout and north of Middlefield Parish Church, Aberdeen. CPO Sheet: 3 of 11	Aberdeen City Council Marischal College Broad Street Aberdeen AB10 1AB	1. Owner 2. Occupant(s) of Flats A to F, 30 Logie Avenue See Part 2
326	88 square metres or thereby of garden ground lying to the west, south-west of the centre point of Haudagain Roundabout and north of Middlefield Parish Church, Aberdeen. CPO Sheet: 3 of 11	Aberdeen City Council Marischal College Broad Street Aberdeen AB10 1AB	1. Owner 2. Occupant(s) of Flat A, 30 Logie Avenue See Part 2

Number On Map	Description of Land	Owners	Lessees and Occupiers
327	83 square metres or thereby of garden ground lying to the west, south-west of the centre point of Haudagain Roundabout and north of Middlefield Parish Church, Aberdeen. CPO Sheet: 3 of 11	Aberdeen City Council Marischal College Broad Street Aberdeen AB10 1AB	1. Owner 2. Occupant(s) of Flat B, 28 Logie Avenue See Part 2
328	3 square metres or thereby of access path lying to the west, south-west of the centre point of Haudagain Roundabout and north, north-east of Middlefield Parish Church, Aberdeen. CPO Sheet: 3 of 11	Aberdeen City Council Marischal College Broad Street Aberdeen AB10 1AB	1. Owner 2. Occupant(s) of Flats A to F, 28 Logie Avenue See Part 2
329	32 square metres or thereby of garden ground lying to the west, south-west of the centre point of Haudagain Roundabout and north, north-east of Middlefield Parish Church, Aberdeen. CPO Sheet: 3 of 11	Aberdeen City Council Marischal College Broad Street Aberdeen AB10 1AB	1. Owner 2. Occupant(s) of Flat A, 28 Logie Avenue See Part 2

Number On Map	Description of Land	Owners	Lessees and Occupiers
330	<p>23 square metres or thereby of grassland lying to the west, south-west of the centre point of Haudagain Roundabout and north, north-east of Middlefield Parish Church, Aberdeen.</p> <p>CPO Sheet: 3 of 11</p>	<p>Aberdeen City Council Marischal College Broad Street Aberdeen AB10 1AB</p>	<ol style="list-style-type: none"> 1. Owner 2. Occupant(s) of Flats A to D and Flat F, 30 Logie Avenue 3. Occupant(s) of Flats A to F, 28 Logie Avenue 4. Occupant(s) of Flats A to B and Flats D to F, 26 Logie Avenue 5. Occupant(s) of Flats A to F, 24 Logie Avenue <p>See Part 2</p>
331	<p>32 square metres or thereby of garden ground lying to the west, south-west of the centre point of Haudagain Roundabout and north, north-east of Middlefield Parish Church, Aberdeen.</p> <p>CPO Sheet: 3 of 11</p>	<p>Aberdeen City Council Marischal College Broad Street Aberdeen AB10 1AB</p>	<ol style="list-style-type: none"> 1. Owner 2. Occupant(s) of Flat B, 26 Logie Avenue <p>See Part 2</p>
332	<p>3 square metres or thereby of access path lying to the west, south-west of the centre point of Haudagain Roundabout and north, north-east of Middlefield Parish Church, Aberdeen.</p> <p>CPO Sheet: 3 of 11</p>	<p>Aberdeen City Council Marischal College Broad Street Aberdeen AB10 1AB</p>	<ol style="list-style-type: none"> 1. Owner 2. Occupant(s) of Flats A to F, 26 Logie Avenue <p>See Part 2</p>

Number On Map	Description of Land	Owners	Lessees and Occupiers
333	81 square metres or thereby of garden ground lying to the west, south-west of the centre point of Haudagain Roundabout and north, north-east of Middlefield Parish Church, Aberdeen. CPO Sheet: 3 of 11	Aberdeen City Council Marischal College Broad Street Aberdeen AB10 1AB	1. Owner 2. Occupant(s) of Flat A, 26 Logie Avenue See Part 2
334	82 square metres or thereby of garden ground lying to the west, south-west of the centre point of Haudagain Roundabout and north, north-east of Middlefield Parish Church, Aberdeen. CPO Sheet: 3 of 11	Aberdeen City Council Marischal College Broad Street Aberdeen AB10 1AB	1. Owner 2. Occupant(s) of Flat B, 24 Logie Avenue See Part 2
335	11 square metres or thereby of access path lying to the west, south-west of the centre point of Haudagain Roundabout and north, north-east of Middlefield Parish Church, Aberdeen. CPO Sheet: 3 of 11	Aberdeen City Council Marischal College Broad Street Aberdeen AB10 1AB	1. Owner 2. Occupant(s) of Flats A to F, 24 Logie Avenue See Part 2
336	103 square metres or thereby of garden ground lying to the west, south-west of the centre point of Haudagain Roundabout and north, north-east of Middlefield Parish Church, Aberdeen. CPO Sheet: 3 of 11	Aberdeen City Council Marischal College Broad Street Aberdeen AB10 1AB	1. Owner 2. Occupant(s) of Flat A, 24 Logie Avenue See Part 2

Number On Map	Description of Land	Owners	Lessees and Occupiers
337-400	Numbers not allocated	-	-
401	99 square metres or thereby of garden ground and hardstanding lying to the west, south-west of the centre point of Haudagain Roundabout and north of Middlefield Parish Church, Aberdeen. CPO Sheet: 4 of 11	Aberdeen City Council Marischal College Broad Street Aberdeen AB10 1AB	1. Owner 2. Occupant(s) of Flat B, 31 Logie Avenue See Part 2
402	97 square metres or thereby of grassland lying to the west, south-west of the centre point of Haudagain Roundabout and north of Middlefield Parish Church, Aberdeen. CPO Sheet: 4 of 11	Aberdeen City Council Marischal College Broad Street Aberdeen AB10 1AB	1. Owner 2. Occupant(s) of Flats A to F, 31 Logie Avenue See Part 2
403	25 square metres or thereby of access path lying to the west, south-west of the centre point of Haudagain Roundabout and north of Middlefield Parish Church, Aberdeen. CPO Sheet: 4 of 11	Aberdeen City Council Marischal College Broad Street Aberdeen AB10 1AB	1. Owner 2. Occupant(s) of Flats A to F, 31 Logie Avenue See Part 2
404	185 square metres or thereby of the building known as 31 Logie Avenue lying to the west, south-west of the centre point of Haudagain Roundabout and north of Middlefield Parish Church, Aberdeen. CPO Sheet: 4 of 11	Aberdeen City Council Marischal College Broad Street Aberdeen AB10 1AB	1. Owner 2. Occupant(s) of Flats A to F, 31 Logie Avenue See Part 2

Number On Map	Description of Land	Owners	Lessees and Occupiers
405	213 square metres or thereby of garden ground lying to the west, south-west of the centre point of Haudagain Roundabout and north of Middlefield Parish Church, Aberdeen. CPO Sheet: 4 of 11	Aberdeen City Council Marischal College Broad Street Aberdeen AB10 1AB	1. Owner 2. Occupant(s) of Flat A, 31 Logie Avenue See Part 2
406	22 square metres or thereby of access path lying to the west, south-west of the centre point of Haudagain Roundabout and north of Middlefield Parish Church, Aberdeen. CPO Sheet: 4 of 11	Aberdeen City Council Marischal College Broad Street Aberdeen AB10 1AB	1. Owner 2. Occupant(s) of Flats A to F, 31 Logie Avenue See Part 2
407	2 square metres or thereby of garden ground lying to the west, south-west of the centre point of Haudagain Roundabout and north of Middlefield Parish Church, Aberdeen. CPO Sheet: 4 of 11	Aberdeen City Council Marischal College Broad Street Aberdeen AB10 1AB	1. Owner 2. Occupant(s) of Flat B, 31 Logie Avenue See Part 2
408	56 square metres or thereby of drying green lying to the west, south-west of the centre point of Haudagain Roundabout and north of Middlefield Parish Church, Aberdeen. CPO Sheet: 4 of 11	Aberdeen City Council Marischal College Broad Street Aberdeen AB10 1AB	1. Owner 2. Occupant(s) of Flats A to F, 31 Logie Avenue See Part 2

Number On Map	Description of Land	Owners	Lessees and Occupiers
409	328 square metres or thereby of grassland lying to the west, south-west of the centre point of Haudagain Roundabout and north of Middlefield Parish Church, Aberdeen. CPO Sheet: 4 of 11	Aberdeen City Council Marischal College Broad Street Aberdeen AB10 1AB	1. Owner 2. Occupant(s) of Flats A to F, 31 Logie Avenue 3. Occupant(s) of Flats A to F, 29 Logie Avenue 4. Occupant(s) of Flats A to F, 27 Logie Avenue 5. Occupant(s) of Flats A to F, 5 Logie Gardens See Part 2
410	58 square metres or thereby of drying green lying to the west, south-west of the centre point of Haudagain Roundabout and north of Middlefield Parish Church, Aberdeen. CPO Sheet: 4 of 11	Aberdeen City Council Marischal College Broad Street Aberdeen AB10 1AB	1. Owner 2. Occupant(s) of Flats A to F, 5 Logie Gardens See Part 2
411	8 square metres or thereby of garden ground lying to the west, south-west of the centre point of Haudagain Roundabout and north of Middlefield Parish Church, Aberdeen. CPO Sheet: 4 of 11	Aberdeen City Council Marischal College Broad Street Aberdeen AB10 1AB	1. Owner 2. Occupant(s) of Flat B, 5 Logie Gardens See Part 2

Number On Map	Description of Land	Owners	Lessees and Occupiers
412	184 square metres or thereby of the building known as 5 Logie Gardens lying to the west, south-west of the centre point of Haudagain Roundabout and north of Middlefield Parish Church, Aberdeen. CPO Sheet: 4 of 11	Aberdeen City Council Marischal College Broad Street Aberdeen AB10 1AB	1. Owner 2. Occupant(s) of Flats A to F, 5 Logie Gardens See Part 2
413	56 square metres or thereby of garden ground lying to the west, south-west of the centre point of Haudagain Roundabout and north of Middlefield Parish Church, Aberdeen. CPO Sheet: 4 of 11	Aberdeen City Council Marischal College Broad Street Aberdeen AB10 1AB	1. Owner 2. Occupant(s) of Flat B, 5 Logie Gardens See Part 2
414	27 square metres or thereby of access path lying to the west, south-west of the centre point of Haudagain Roundabout and north of Middlefield Parish Church, Aberdeen. CPO Sheet: 4 of 11	Aberdeen City Council Marischal College Broad Street Aberdeen AB10 1AB	1. Owner 2. Occupant(s) of Flats A to F, 5 Logie Gardens See Part 2
415	6 square metres or thereby of access path lying to the west, south-west of the centre point of Haudagain Roundabout and north of Middlefield Parish Church, Aberdeen. CPO Sheet: 4 of 11	Aberdeen City Council Marischal College Broad Street Aberdeen AB10 1AB	1. Owner 2. Occupant(s) of Flats A to F, 5 Logie Gardens See Part 2

Number On Map	Description of Land	Owners	Lessees and Occupiers
416	52 square metres or thereby of garden ground lying to the west, south-west of the centre point of Haudagain Roundabout and north of Middlefield Parish Church, Aberdeen. CPO Sheet: 4 of 11	Aberdeen City Council Marischal College Broad Street Aberdeen AB10 1AB	1. Owner 2. Occupant(s) of Flat A, 5 Logie Gardens See Part 2
417	7 square metres or thereby of garden ground lying to the west, south-west of the centre point of Haudagain Roundabout and north of Middlefield Parish Church, Aberdeen. CPO Sheet: 4 of 11	Aberdeen City Council Marischal College Broad Street Aberdeen AB10 1AB	1. Owner 2. Occupant(s) of Flat A, 5 Logie Gardens See Part 2
418	3 square metres or thereby of garden ground lying to the west, south-west of the centre point of Haudagain Roundabout and north of Middlefield Parish Church, Aberdeen. CPO Sheet: 4 of 11	Aberdeen City Council Marischal College Broad Street Aberdeen AB10 1AB	1. Owner 2. Occupant(s) of Flat B, 27 Logie Avenue See Part 2

Number On Map	Description of Land	Owners	Lessees and Occupiers
419	85 square metres or thereby of garden ground and hardstanding lying to the west, south-west of the centre point of Haudagain Roundabout and north of Middlefield Parish Church, Aberdeen. CPO Sheet: 4 of 11	Aberdeen City Council Marischal College Broad Street Aberdeen AB10 1AB	1. Owner 2. Occupant(s) of Flat B, 27 Logie Avenue See Part 2
420	56 square metres or thereby of drying green lying to the west, south-west of the centre point of Haudagain Roundabout and north of Middlefield Parish Church, Aberdeen. CPO Sheet: 4 of 11	Aberdeen City Council Marischal College Broad Street Aberdeen AB10 1AB	1. Owner 2. Occupant(s) of Flats A to F, 27 Logie Avenue See Part 2
421	181 square metres or thereby of the building known as 27 Logie Avenue lying to the west, south-west of the centre point of Haudagain Roundabout and north of Middlefield Parish Church, Aberdeen. CPO Sheet: 4 of 11	Aberdeen City Council Marischal College Broad Street Aberdeen AB10 1AB	1. Owner 2. Occupant(s) of Flats A to F, 27 Logie Avenue See Part 2

Number On Map	Description of Land	Owners	Lessees and Occupiers
422	63 square metres or thereby of grassland lying to the west, south-west of the centre point of Haudagain Roundabout and north of Middlefield Parish Church, Aberdeen. CPO Sheet: 4 of 11	Aberdeen City Council Marischal College Broad Street Aberdeen AB10 1AB	1. Owner 2. Occupant(s) of Flats A to F, 27 Logie Avenue See Part 2
423	22 square metres or thereby of access path lying to the west, south-west of the centre point of Haudagain Roundabout and north of Middlefield Parish Church, Aberdeen. CPO Sheet: 4 of 11	Aberdeen City Council Marischal College Broad Street Aberdeen AB10 1AB	1. Owner 2. Occupant(s) of Flats A to F, 27 Logie Avenue See Part 2
424	16 square metres or thereby of access path lying to the west, south-west of the centre point of Haudagain Roundabout and north of Middlefield Parish Church, Aberdeen. CPO Sheet: 4 of 11	Aberdeen City Council Marischal College Broad Street Aberdeen AB10 1AB	1. Owner 2. Occupant(s) of Flats A to F, 27 Logie Avenue See Part 2
425	101 square metres or thereby of garden ground lying to the west, south-west of the centre point of Haudagain Roundabout and north of Middlefield Parish Church, Aberdeen. CPO Sheet: 4 of 11	Aberdeen City Council Marischal College Broad Street Aberdeen AB10 1AB	1. Owner 2. Occupant(s) of Flat A, 27 Logie Avenue See Part 2

Number On Map	Description of Land	Owners	Lessees and Occupiers
426	3 square metres or thereby of garden ground lying to the west, south-west of the centre point of Haudagain Roundabout and north of Middlefield Parish Church, Aberdeen. CPO Sheet: 4 of 11	Aberdeen City Council Marischal College Broad Street Aberdeen AB10 1AB	1. Owner 2. Occupant(s) of Flat A, 27 Logie Avenue See Part 2
427	5 square metres or thereby of garden ground lying to the west, south-west of the centre point of Haudagain Roundabout and north of Middlefield Parish Church, Aberdeen. CPO Sheet: 4 of 11	Aberdeen City Council Marischal College Broad Street Aberdeen AB10 1AB	1. Owner 2. Occupant(s) of Flat B, 29 Logie Avenue See Part 2
428	68 square metres or thereby of garden ground lying to the west, south-west of the centre point of Haudagain Roundabout and north of Middlefield Parish Church, Aberdeen. CPO Sheet: 4 of 11	Aberdeen City Council Marischal College Broad Street Aberdeen AB10 1AB	1. Owner 2. Occupant(s) of Flat B, 29 Logie Avenue See Part 2
429	166 square metres or thereby of the building known as 29 Logie Avenue lying to the west, south-west of the centre point of Haudagain Roundabout and north of Middlefield Parish Church, Aberdeen. CPO Sheet: 4 of 11	Aberdeen City Council Marischal College Broad Street Aberdeen AB10 1AB	1. Owner 2. Occupant(s) of Flats A to F, 29 Logie Avenue See Part 2

Number On Map	Description of Land	Owners	Lessees and Occupiers
430	58 square metres or thereby of drying green lying to the west, south-west of the centre point of Haudagain Roundabout and north of Middlefield Parish Church, Aberdeen. CPO Sheet: 4 of 11	Aberdeen City Council Marischal College Broad Street Aberdeen AB10 1AB	1. Owner 2. Occupant(s) of Flats A to F, 29 Logie Avenue See Part 2
431	8 square metres or thereby of access path lying to the west, south-west of the centre point of Haudagain Roundabout and north of Middlefield Parish Church, Aberdeen. CPO Sheet: 4 of 11	Aberdeen City Council Marischal College Broad Street Aberdeen AB10 1AB	1. Owner 2. Occupant(s) of Flats A to F, 29 Logie Avenue See Part 2
432	30 square metres or thereby of access path lying to the west, south-west of the centre point of Haudagain Roundabout and north of Middlefield Parish Church, Aberdeen. CPO Sheet: 4 of 11	Aberdeen City Council Marischal College Broad Street Aberdeen AB10 1AB	1. Owner 2. Occupant(s) of Flats A to F, 29 Logie Avenue See Part 2
433	68 square metres or thereby of garden ground lying to the west, south-west of the centre point of Haudagain Roundabout and north of Middlefield Parish Church, Aberdeen. CPO Sheet: 4 of 11	Aberdeen City Council Marischal College Broad Street Aberdeen AB10 1AB	1. Owner 2. Occupant(s) of Flat A, 29 Logie Avenue See Part 2

Number On Map	Description of Land	Owners	Lessees and Occupiers
434	6 square metres or thereby of garden ground lying to the west, south-west of the centre point of Haudagain Roundabout and north of Middlefield Parish Church, Aberdeen. CPO Sheet: 4 of 11	Aberdeen City Council Marischal College Broad Street Aberdeen AB10 1AB	1. Owner 2. Occupant(s) of Flat A, 29 Logie Avenue See Part 2
435-500	Numbers not allocated	-	-
501	54 square metres or thereby of garden ground lying to the south-west of the centre point of Haudagain Roundabout and north, north-east of Middlefield Parish Church, Aberdeen. CPO Sheet: 5 of 11	Aberdeen City Council Marischal College Broad Street Aberdeen AB10 1AB	1. Owner 2. Occupant(s) of Flat A, 1 Logie Gardens See Part 2
502	6 square metres or thereby of access path lying to the south-west of the centre point of Haudagain Roundabout and north, north-east of Middlefield Parish Church, Aberdeen. CPO Sheet: 5 of 11	Aberdeen City Council Marischal College Broad Street Aberdeen AB10 1AB	1. Owner 2. Occupant(s) of Flats A to F, 1 Logie Gardens See Part 2
503	54 square metres or thereby of garden ground lying to the south-west of the centre point of Haudagain Roundabout and north, north-east of Middlefield Parish Church, Aberdeen. CPO Sheet: 5 of 11	Aberdeen City Council Marischal College Broad Street Aberdeen AB10 1AB	1. Owner 2. Occupant(s) of Flat B, 1 Logie Gardens See Part 2

Number On Map	Description of Land	Owners	Lessees and Occupiers
504	<p>83 square metres or thereby of garden ground and hardstanding lying to the west, south-west of the centre point of Haudagain Roundabout and north, north-east of Middlefield Parish Church, Aberdeen.</p> <p>CPO Sheet: 5 of 11</p>	<p>Aberdeen City Council Marischal College Broad Street Aberdeen AB10 1AB</p>	<p>1. Owner</p> <p>2. Occupant(s) of Flat A, 25 Logie Avenue</p> <p>See Part 2</p>
505	<p>23 square metres or thereby of access path lying to the west, south-west of the centre point of Haudagain Roundabout and north, north-east of Middlefield Parish Church, Aberdeen.</p> <p>CPO Sheet: 5 of 11</p>	<p>Aberdeen City Council Marischal College Broad Street Aberdeen AB10 1AB</p>	<p>1. Owner</p> <p>2. Occupant(s) of Flats A to F, 25 Logie Avenue</p> <p>See Part 2</p>
506	<p>64 square metres or thereby of grassland lying to the west, south-west of the centre point of Haudagain Roundabout and north, north-east of Middlefield Parish Church, Aberdeen.</p> <p>CPO Sheet: 5 of 11</p>	<p>Aberdeen City Council Marischal College Broad Street Aberdeen AB10 1AB</p>	<p>1. Owner</p> <p>2. Occupant(s) of Flats A to F, 25 Logie Avenue</p> <p>See Part 2</p>

Number On Map	Description of Land	Owners	Lessees and Occupiers
507	110 square metres or thereby of garden ground lying to the west, south-west of the centre point of Haudagain Roundabout and north, north-east of Middlefield Parish Church, Aberdeen. CPO Sheet: 5 of 11	Aberdeen City Council Marischal College Broad Street Aberdeen AB10 1AB	1. Owner 2. Occupant(s) of Flat B, 25 Logie Avenue See Part 2
508	73 square metres or thereby of garden ground lying to the west, south-west of the centre point of Haudagain Roundabout and north, north-east of Middlefield Parish Church, Aberdeen. CPO Sheet: 5 of 11	Aberdeen City Council Marischal College Broad Street Aberdeen AB10 1AB	1. Owner 2. Occupant(s) of Flat A, 23 Logie Avenue See Part 2
509	8 square metres or thereby of access path lying to the west, south-west of the centre point of Haudagain Roundabout and north, north-east of Middlefield Parish Church, Aberdeen. CPO Sheet: 5 of 11	Aberdeen City Council Marischal College Broad Street Aberdeen AB10 1AB	1. Owner 2. Occupant(s) of Flats A to F, 23 Logie Avenue See Part 2

Number On Map	Description of Land	Owners	Lessees and Occupiers
510	72 square metres or thereby of garden ground and hardstanding lying to the south-west of the centre point of Haudagain Roundabout and north, north-east of Middlefield Parish Church, Aberdeen. CPO Sheet: 5 of 11	Aberdeen City Council Marischal College Broad Street Aberdeen AB10 1AB	1. Owner 2. Occupant(s) of Flat B, 23 Logie Avenue See Part 2
511	103 square metres or thereby of garden ground and hardstanding lying to the south-west of the centre point of Haudagain Roundabout and north, north-east of Middlefield Parish Church, Aberdeen. CPO Sheet: 5 of 11	Aberdeen City Council Crown House Marischal College Broad Street Aberdeen AB10 1AB	1. Owner 2. Occupant(s) of Flat A, 21 Logie Avenue See Part 2
512	21 square metres or thereby of access path lying to the south-west of the centre point of Haudagain Roundabout and north, north-east of Middlefield Parish Church, Aberdeen. CPO Sheet: 5 of 11	Aberdeen City Council Marischal College Broad Street Aberdeen AB10 1AB	1. Owner 2. Occupant(s) of Flats A to F, 21 Logie Avenue See Part 2

Number On Map	Description of Land	Owners	Lessees and Occupiers
513	53 square metres or thereby of grassland lying to the south-west of the centre point of Haudagain Roundabout and north, north-east of Middlefield Parish Church, Aberdeen. CPO Sheet: 5 of 11	Aberdeen City Council Marischal College Broad Street Aberdeen AB10 1AB	1. Owner 2. Occupant(s) of Flats A to F, 21 Logie Avenue See Part 2
514	87 square metres or thereby of garden ground lying to the south-west of the centre point of Haudagain Roundabout and north, north-east of Middlefield Parish Church, Aberdeen. CPO Sheet: 5 of 11	Aberdeen City Council Marischal College Broad Street Aberdeen AB10 1AB	1. Owner 2. Occupant(s) of Flat B, 21 Logie Avenue See Part 2
515	55 square metres or thereby of grassland lying to the south-west of the centre point of Haudagain Roundabout and north, north-east of Middlefield Parish Church, Aberdeen. CPO Sheet: 5 of 11	Aberdeen City Council Marischal College Broad Street Aberdeen AB10 1AB	1. Owner 2. Occupant(s) of Flats A to F, 1 Logie Gardens 3. Occupant(s) of Flats A to F, 25 Logie Avenue 4. Occupant(s) of Flats A to F, 23 Logie Avenue 5. Occupant(s) of Flats A to F, 21 Logie Avenue See Part 2

Number On Map	Description of Land	Owners	Lessees and Occupiers
516	58 square metres or thereby of footpath lying to the south-west of the centre point of Haudagain Roundabout and north, north-east of Middlefield Parish Church, Aberdeen. CPO Sheet: 5 of 11	Aberdeen City Council Marischal College Broad Street Aberdeen AB10 1AB	Owner
517	268 square metres or thereby of grassland lying to the south-west of the centre point of Haudagain Roundabout and north, north-east of Middlefield Parish Church, Aberdeen. CPO Sheet: 5 of 11	Aberdeen City Council Marischal College Broad Street Aberdeen AB10 1AB	Owner
518	88 square metres or thereby of the building known as 19 Logie Avenue and garden ground lying to the south-west of the centre point of Haudagain Roundabout and north, north-east of Middlefield Parish Church, Aberdeen. CPO Sheet: 5 of 11	Aberdeen City Council Marischal College Broad Street Aberdeen AB10 1AB	1. Owner 2. Occupant(s) of 19 Logie Avenue See Part 2

Number On Map	Description of Land	Owners	Lessees and Occupiers
519	94 square metres or thereby of the building known as 17 Logie Avenue and garden ground lying to the south-west of the centre point of Haudagain Roundabout and north, north-east of Middlefield Parish Church, Aberdeen. CPO Sheet: 5 of 11	Aberdeen City Council Marischal College Broad Street Aberdeen AB10 1AB	1. Owner 2. Occupant(s) of 17 Logie Avenue See Part 2
520	95 square metres or thereby of garden ground and drying green lying to the south-west of the centre point of Haudagain Roundabout and north, north-east of Middlefield Parish Church, Aberdeen. CPO Sheet: 5 of 11	Aberdeen City Council Marischal College Broad Street Aberdeen AB10 1AB	1. Owner 2. Occupant(s) of 17 and 19 Logie Avenue See Part 2
521	155 square metres or thereby of garden ground lying to the south-west of the centre point of Haudagain Roundabout and north, north-east of Middlefield Parish Church, Aberdeen. CPO Sheet: 5 of 11	Aberdeen City Council Marischal College Broad Street Aberdeen AB10 1AB	1. Owner 2. Occupant(s) of 13 Logie Avenue See Part 2

Number On Map	Description of Land	Owners	Lessees and Occupiers
522	81 square metres or thereby of garden ground lying to the south-west of the centre point of Haudagain Roundabout and north, north-east of Middlefield Parish Church, Aberdeen. CPO Sheet: 5 of 11	Aberdeen City Council Marischal College Broad Street Aberdeen AB10 1AB	1. Owner 2. Occupant(s) of 13 Logie Avenue See Part 2
523	93 square metres or thereby of the building known as 13 and 15 Logie Avenue lying to the south, south-west of the centre point of Haudagain Roundabout and north, north-east of Middlefield Parish Church, Aberdeen. CPO Sheet: 5 of 11	Aberdeen City Council Marischal College Broad Street Aberdeen AB10 1AB	1. Owner 2. Occupant(s) of 13 and 15 Logie Avenue See Part 2
524	99 square metres or thereby of garden ground lying to the south, south-west of the centre point of Haudagain Roundabout and north, north-east of Middlefield Parish Church, Aberdeen. CPO Sheet: 5 of 11	Aberdeen City Council Marischal College Broad Street Aberdeen AB10 1AB	1. Owner 2. Occupant(s) of 9 and 11 Logie Avenue 3. Occupant(s) of 13 and 15 Logie Avenue See Part 2

Number On Map	Description of Land	Owners	Lessees and Occupiers
525	65 square metres or thereby of access path and drying green lying to the south, south-west of the centre point of Haudagain Roundabout and north, north-east of Middlefield Parish Church, Aberdeen. CPO Sheet: 5 of 11	Aberdeen City Council Marischal College Broad Street Aberdeen AB10 1AB	1. Owner 2. Occupant(s) of 13 and 15 Logie Avenue See Part 2
526	83 square metres or thereby of garden ground lying to the south, south-west of the centre point of Haudagain Roundabout and north-east of Middlefield Parish Church, Aberdeen. CPO Sheet: 5 of 11	Aberdeen City Council Marischal College Broad Street Aberdeen AB10 1AB	1. Owner 2. Occupant(s) of 9 Logie Avenue See Part 2
527	70 square metres or thereby of access path and drying green lying to the south, south-west of the centre point of Haudagain Roundabout and north-east of Middlefield Parish Church, Aberdeen. CPO Sheet: 5 of 11	Aberdeen City Council Marischal College Broad Street Aberdeen AB10 1AB	1. Owner 2. Occupant(s) of 9 and 11 Logie Avenue See Part 2

Number On Map	Description of Land	Owners	Lessees and Occupiers
528	97 square metres or thereby of the building known as 9 and 11 Logie Avenue lying to the south, south-west of the centre point of Haudagain Roundabout and north-east of Middlefield Parish Church, Aberdeen. CPO Sheet: 5 of 11	Aberdeen City Council Marischal College Broad Street Aberdeen AB10 1AB	1. Owner 2. Occupant(s) of 9 and 11 Logie Avenue See Part 2
529	154 square metres or thereby of garden ground lying to the south, south-west of the centre point of Haudagain Roundabout and north-east of Middlefield Parish Church, Aberdeen. CPO Sheet: 5 of 11	Aberdeen City Council Marischal College Broad Street Aberdeen AB10 1AB	1. Owner 2. Occupant(s) of 9 Logie Avenue See Part 2
530-600	Numbers not allocated	-	-
601	25 square metres or thereby of footpath lying to the south-west of the centre point of Haudagain Roundabout and north, north-east of Middlefield Parish Church, Aberdeen. CPO Sheet: 6 of 11	Aberdeen City Council Marischal College Broad Street Aberdeen AB10 1AB	Owner

Number On Map	Description of Land	Owners	Lessees and Occupiers
602	98 square metres or thereby of garden ground and hardstanding lying to the south-west of the centre point of Haudagain Roundabout and north, north-east of Middlefield Parish Church, Aberdeen. CPO Sheet: 6 of 11	Aberdeen City Council Marischal College Broad Street Aberdeen AB10 1AB	1. Owner 2. Occupant(s) of Flat B, 22 Logie Avenue See Part 2
603	8 square metres or thereby of access path lying to the south-west of the centre point of Haudagain Roundabout and north, north-east of Middlefield Parish Church, Aberdeen. CPO Sheet: 6 of 11	Aberdeen City Council Marischal College Broad Street Aberdeen AB10 1AB	1. Owner 2. Occupant(s) of Flats A to F, 22 Logie Avenue See Part 2
604	68 square metres or thereby of garden ground lying to the south-west of the centre point of Haudagain Roundabout and north, north-east of Middlefield Parish Church, Aberdeen. CPO Sheet: 6 of 11	Aberdeen City Council Marischal College Broad Street Aberdeen AB10 1AB	1. Owner 2. Occupant(s) of Flat A, 22 Logie Avenue See Part 2
605	40 square metres or thereby of garden ground lying to the south-west of the centre point of Haudagain Roundabout and north, north-east of Middlefield Parish Church, Aberdeen. CPO Sheet: 6 of 11	Aberdeen City Council Marischal College Broad Street Aberdeen AB10 1AB	1. Owner 2. Occupant(s) of Flat B, 20 Logie Avenue See Part 2

Number On Map	Description of Land	Owners	Lessees and Occupiers
606	2 square metres or thereby of access path lying to the south-west of the centre point of Haudagain Roundabout and north, north-east of Middlefield Parish Church, Aberdeen. CPO Sheet: 6 of 11	Aberdeen City Council Marischal College Broad Street Aberdeen AB10 1AB	1. Owner 2. Occupant(s) of Flats A to F, 20 Logie Avenue Land Register of Scotland Title Number: ABN120399 See Part 2
607	19 square metres or thereby of garden ground lying to the south-west of the centre point of Haudagain Roundabout and north, north-east of Middlefield Parish Church, Aberdeen. CPO Sheet: 6 of 11	Aberdeen City Council Marischal College Broad Street Aberdeen AB10 1AB	1. Owner 2. Occupant(s) of Flat A, 20 Logie Avenue See Part 2
608	24 square metres or thereby of grassland lying to the south, south-west of the centre point of Haudagain Roundabout and north, north-east of Middlefield Parish Church, Aberdeen. CPO Sheet: 6 of 11	Aberdeen City Council Marischal College Broad Street Aberdeen AB10 1AB	1. Owner 2. Occupant(s) of Flats A to E, 20 Logie Avenue 3. Occupant(s) of Flats A to F, 18 Logie Avenue 4. Occupant(s) of Flats A to F, 16 Logie Avenue 5. Occupant(s) of Flats A to F, 14 Logie Avenue See Part 2

Number On Map	Description of Land	Owners	Lessees and Occupiers
609	33 square metres or thereby of garden ground lying to the south, south-west of the centre point of Haudagain Roundabout and north, north-east of Middlefield Parish Church, Aberdeen. CPO Sheet: 6 of 11	Aberdeen City Council Marischal College Broad Street Aberdeen AB10 1AB	1. Owner 2. Occupant(s) of Flat B, 18 Logie Avenue See Part 2
610	3 square metres or thereby of access path lying to the south, south-west of the centre point of Haudagain Roundabout and north, north-east of Middlefield Parish Church, Aberdeen. CPO Sheet: 6 of 11	Aberdeen City Council Marischal College Broad Street Aberdeen AB10 1AB	1. Owner 2. Occupant(s) of Flats A to F, 18 Logie Avenue See Part 2
611	80 square metres or thereby of garden ground lying to the south, south-west of the centre point of Haudagain Roundabout and north-east of Middlefield Parish Church, Aberdeen. CPO Sheet: 6 of 11	Aberdeen City Council Marischal College Broad Street Aberdeen AB10 1AB	1. Owner 2. Occupant(s) of Flat A, 18 Logie Avenue See Part 2
612	184 square metres or thereby of garden ground lying to the south, south-west of the centre point of Haudagain Roundabout and north-east of Middlefield Parish Church, Aberdeen. CPO Sheet: 6 of 11	Aberdeen City Council Marischal College Broad Street Aberdeen AB10 1AB	1. Owner 2. Occupant(s) of Flat B, 16 Logie Avenue See Part 2

Number On Map	Description of Land	Owners	Lessees and Occupiers
613	9 square metres or thereby of access path lying to the south, south-west of the centre point of Haudagain Roundabout and north-east of Middlefield Parish Church, Aberdeen. CPO Sheet: 6 of 11	Aberdeen City Council Marischal College Broad Street Aberdeen AB10 1AB	1. Owner 2. Occupant(s) of Flats A to F, 16 Logie Avenue See Part 2
614	58 square metres or thereby of garden ground lying to the south, south-west of the centre point of Haudagain Roundabout and north-east of Middlefield Parish Church, Aberdeen. CPO Sheet: 6 of 11	Aberdeen City Council Marischal College Broad Street Aberdeen AB10 1AB	1. Owner 2. Occupant(s) of Flat A, 16 Logie Avenue See Part 2
615	61 square metres or thereby of footpath lying to the south, south-west of the centre point of Haudagain Roundabout and north-east of Middlefield Parish Church, Aberdeen. CPO Sheet: 6 of 11	Aberdeen City Council Marischal College Broad Street Aberdeen AB10 1AB	Owner
616	15 square metres or thereby of garden ground lying to the south, south-west of the centre point of Haudagain Roundabout and north-east of Middlefield Parish Church, Aberdeen. CPO Sheet: 6 of 11	Aberdeen City Council Marischal College Broad Street Aberdeen AB10 1AB	1. Owner 2. Occupant(s) of Flat B, 14 Logie Avenue See Part 2

Number On Map	Description of Land	Owners	Lessees and Occupiers
617	467 square metres or thereby of grassland lying to the south south-west of the centre point of Haudagain Roundabout and north-east of Middlefield Parish Church, Aberdeen. CPO Sheet: 6 of 11	Aberdeen City Council Marischal College Broad Street Aberdeen AB10 1AB	Owner
618	53 square metres or thereby of footpath lying to the south, of the centre point of Haudagain Roundabout and north-east of Middlefield Parish Church, Aberdeen. CPO Sheet: 6 of 11	Aberdeen City Council Marischal College Broad Street Aberdeen AB10 1AB	Owner
619-700	Numbers not allocated	-	-
701	464 square metres or thereby of grassland lying to the west, south-west of the centre point of Haudagain Roundabout and north of Middlefield Parish Church, Aberdeen. CPO Sheet: 7 of 11	Aberdeen City Council Marischal College Broad Street Aberdeen AB10 1AB	Owner
702	1,816 square metres or thereby of playground and footpath lying to the south-west of the centre point of Haudagain Roundabout and north of Middlefield Parish Church, Aberdeen. CPO Sheet: 7 of 11	Aberdeen City Council Marischal College Broad Street Aberdeen AB10 1AB	Owner

Number On Map	Description of Land	Owners	Lessees and Occupiers
703	34 square metres or thereby of garden ground lying to the south-west of the centre point of Haudagain Roundabout and north, north-east of Middlefield Parish Church, Aberdeen. CPO Sheet: 7 of 11	Aberdeen City Council Marischal College Broad Street Aberdeen AB10 1AB	1. Owner 2. Occupant(s) of Flat B, 4 Logie Place See Part 2
704	22 square metres or thereby of access path lying to the south-west of the centre point of Haudagain Roundabout and north, north-east of Middlefield Parish Church, Aberdeen. CPO Sheet: 7 of 11	Aberdeen City Council Marischal College Broad Street Aberdeen AB10 1AB	1. Owner 2. Occupant(s) of Flats A to F, 4 Logie Place See Part 2
705	67 square metres or thereby of drying green lying to the south-west of the centre point of Haudagain Roundabout and north, north-east of Middlefield Parish Church, Aberdeen. CPO Sheet: 7 of 11	Aberdeen City Council Marischal College Broad Street Aberdeen AB10 1AB	1. Owner 2. Occupant(s) of Flats A to F, 4 Logie Place See Part 2
706	3 square metres or thereby of access path lying to the south, south-west of the centre point of Haudagain Roundabout and north, north-east of Middlefield Parish Church, Aberdeen. CPO Sheet: 7 of 11	Aberdeen City Council Marischal College Broad Street Aberdeen AB10 1AB	1. Owner 2. Occupant(s) of Flats A to F, 4 Logie Place See Part 2

Number On Map	Description of Land	Owners	Lessees and Occupiers
707	193 square metres or thereby of the building known as 4 Logie Place lying to the south, south-west of the centre point of Haudagain Roundabout and north, north-east of Middlefield Parish Church, Aberdeen. CPO Sheet: 7 of 11	Aberdeen City Council Marischal College Broad Street Aberdeen AB10 1AB	1. Owner 2. Occupant(s) of Flats A to F, 4 Logie Place See Part 2
708	35 square metres or thereby of garden ground lying to the south, south-west of the centre point of Haudagain Roundabout and north, north-east of Middlefield Parish Church, Aberdeen. CPO Sheet: 7 of 11	Aberdeen City Council Marischal College Broad Street Aberdeen AB10 1AB	1. Owner 2. Occupant(s) of Flat A, 4 Logie Place See Part 2
709	1,252 square metres or thereby of grassland lying to the south-west of the centre point of Haudagain Roundabout and north, north-east of Middlefield Parish Church, Aberdeen. CPO Sheet: 7 of 11	Aberdeen City Council Marischal College Broad Street Aberdeen AB10 1AB	Owner

Number On Map	Description of Land	Owners	Lessees and Occupiers
710	67 square metres or thereby of shrubland lying to the south, south-west of the centre point of Haudagain Roundabout and north-east of Middlefield Parish Church, Aberdeen. CPO Sheet: 7 of 11	Aberdeen City Council Marischal College Broad Street Aberdeen AB10 1AB	Owner
711	252 square metres or thereby of garden ground lying to the south, south-west of the centre point of Haudagain Roundabout and north-east of Middlefield Parish Church, Aberdeen. CPO Sheet: 7 of 11	Aberdeen City Council Marischal College Broad Street Aberdeen AB10 1AB	1. Owner 2. Occupant(s) of Flat A, 2 Logie Place See Part 2
712	25 square metres or thereby of access path lying to the south, south-west of the centre point of Haudagain Roundabout and north, north-east of Middlefield Parish Church, Aberdeen. CPO Sheet: 7 of 11	Aberdeen City Council Marischal College Broad Street Aberdeen AB10 1AB	1. Owner 2. Occupant(s) of Flats A to D, 2 Logie Place See Part 2
713	67 square metres or thereby of drying green lying to the south, south-west of the centre point of Haudagain Roundabout and north, north-east of Middlefield Parish Church, Aberdeen. CPO Sheet: 7 of 11	Aberdeen City Council Marischal College Broad Street Aberdeen AB10 1AB	1. Owner 2. Occupant(s) of Flats A to D, 2 Logie Place See Part 2

Number On Map	Description of Land	Owners	Lessees and Occupiers
714	15 square metres or thereby of access path, steps and ramped access path lying to the south, south-west of the centre point of Haudagain Roundabout and north-east of Middlefield Parish Church, Aberdeen. CPO Sheet: 7 of 11	Aberdeen City Council Marischal College Broad Street Aberdeen AB10 1AB	1. Owner 2. Occupant(s) of Flats A to D, 2 Logie Place See Part 2
715	222 square metres or thereby of the building known as 2 Logie Place lying to the south, south-west of the centre point of Haudagain Roundabout and north-east of Middlefield Parish Church, Aberdeen. CPO Sheet: 7 of 11	Aberdeen City Council Marischal College Broad Street Aberdeen AB10 1AB	1. Owner 2. Occupant(s) of Flats A to D, 2 Logie Place See Part 2
716	34 square metres or thereby of garden ground lying to the south, south-west of the centre point of Haudagain Roundabout and north-east of Middlefield Parish Church, Aberdeen. CPO Sheet: 7 of 11	Aberdeen City Council Marischal College Broad Street Aberdeen AB10 1AB	1. Owner 2. Occupant(s) of Flat B, 2 Logie Place See Part 2

Number On Map	Description of Land	Owners	Lessees and Occupiers
717	4 square metres or thereby of ramped access path lying to the south, south-west of the centre point of Haudagain Roundabout and north-east of Middlefield Parish Church, Aberdeen. CPO Sheet: 7 of 11	Aberdeen City Council Marischal College Broad Street Aberdeen AB10 1AB	1. Owner 2. Occupant(s) of Flat B, 2 Logie Place See Part 2
718	67 square metres or thereby of drying green lying to the south-west of the centre point of Haudagain Roundabout and north, north-east of Middlefield Parish Church, Aberdeen. CPO Sheet: 7 of 11	Aberdeen City Council Marischal College Broad Street Aberdeen AB10 1AB	1. Owner 2. Occupant(s) of Flats A to F, 6 Logie Place See Part 2
719	18 square metres or thereby of access path lying to the south-west of the centre point of Haudagain Roundabout and north, north-east of Middlefield Parish Church, Aberdeen. CPO Sheet: 7 of 11	Aberdeen City Council Marischal College Broad Street Aberdeen AB10 1AB	1. Owner 2. Occupant(s) of Flats A to F, 6 Logie Place See Part 2
720	34 square metres or thereby of garden ground lying to the south-west of the centre point of Haudagain Roundabout and north, north-east of Middlefield Parish Church, Aberdeen. CPO Sheet: 7 of 11	Aberdeen City Council Marischal College Broad Street Aberdeen AB10 1AB	1. Owner 2. Occupant(s) of Flat A, 6 Logie Place See Part 2

Number On Map	Description of Land	Owners	Lessees and Occupiers
721	4 square metres or thereby of access path lying to the south-west of the centre point of Haudagain Roundabout and north, north-east of Middlefield Parish Church, Aberdeen. CPO Sheet: 7 of 11	Aberdeen City Council Marischal College Broad Street Aberdeen AB10 1AB	1. Owner 2. Occupant(s) of Flats A to F, 6 Logie Place See Part 2
722	163 square metres or thereby of the building known as 6 Logie Place lying to the south-west of the centre point of Haudagain Roundabout and north, north-east of Middlefield Parish Church, Aberdeen. CPO Sheet: 7 of 11	Aberdeen City Council Marischal College Broad Street Aberdeen AB10 1AB	1. Owner 2. Occupant(s) of Flats A to F, 6 Logie Place See Part 2
723	35 square metres or thereby of garden ground lying to the south, south-west of the centre point of Haudagain Roundabout and north, north-east of Middlefield Parish Church, Aberdeen. CPO Sheet: 7 of 11	Aberdeen City Council Marischal College Broad Street Aberdeen AB10 1AB	1. Owner 2. Occupant(s) of Flat B, 6 Logie Place See Part 2

Number On Map	Description of Land	Owners	Lessees and Occupiers
724	<p>16 square metres or thereby of access path, steps and ramped access path lying to the south-west of the centre point of Haudagain Roundabout and north, north-east of Middlefield Parish Church, Aberdeen.</p> <p>CPO Sheet: 7 of 11</p>	<p>Aberdeen City Council Marischal College Broad Street Aberdeen AB10 1AB</p>	<p>1. Owner</p> <p>2. Occupant(s) of 8 Logie Place</p> <p>See Part 2</p>
725	<p>774 square metres or thereby of the building known as 8 Logie Place and garden lying to the south-west of the centre point of Haudagain Roundabout and north, north-east of Middlefield Parish Church, Aberdeen.</p> <p>CPO Sheet: 7 of 11</p>	<p>Aberdeen City Council Marischal College Broad Street Aberdeen AB10 1AB</p>	<p>1. Owner</p> <p>2. Occupant(s) of 8 Logie Place</p> <p>See Part 2</p>
726	<p>332 square metres or thereby of the building known as 10 Logie Place and garden ground lying to the south-west of the centre point of Haudagain Roundabout and north, north-east of Middlefield Parish Church, Aberdeen.</p> <p>Land Register of Scotland Title Number: ABN95612</p> <p>CPO Sheet: 7 of 11</p>	<p>J J Scott and H Scott 10 Logie Place Aberdeen AB16 7TP</p>	<p>Owners</p>

Number On Map	Description of Land	Owners	Lessees and Occupiers
727	326 square metres or thereby of the building known as 12 Logie Place and garden ground lying to the south-west of the centre point of Haudagain Roundabout and north, north-east of Middlefield Parish Church, Aberdeen. CPO Sheet: 7 of 11	Aberdeen City Council Marischal College Broad Street Aberdeen AB10 1AB	1. Owner 2. Occupant(s) of 12 Logie Place See Part 2
728	324 square metres or thereby of the building known as 14 Logie Place and garden ground lying to the south-west of the centre point of Haudagain Roundabout and north, north-east of Middlefield Parish Church, Aberdeen. CPO Sheet: 7 of 11	Aberdeen City Council Marischal College Broad Street Aberdeen AB10 1AB	1. Owner 2. Occupant(s) of 14 Logie Place See Part 2
729	481 square metres or thereby of the building known as 16 Logie Place and garden ground lying to the south-west of the centre point of Haudagain Roundabout and north, north-east of Middlefield Parish Church, Aberdeen. CPO Sheet: 7 of 11	Aberdeen City Council Marischal College Broad Street Aberdeen AB10 1AB	1. Owner 2. Occupant(s) of 16 Logie Place See Part 2

Number On Map	Description of Land	Owners	Lessees and Occupiers
730	80 square metres or thereby of footpath lying to the south-west of the centre point of Haudagain Roundabout and north, north-east of Middlefield Parish Church, Aberdeen. CPO Sheet: 7 of 11	Aberdeen City Council Marischal College Broad Street Aberdeen AB10 1AB	Owner
731	550 square metres or thereby of grassland lying to the south-west of the centre point of Haudagain Roundabout and north, north-east of Middlefield Parish Church, Aberdeen. CPO Sheet: 7 of 11	Aberdeen City Council Marischal College Broad Street Aberdeen AB10 1AB	Owner
732-800	Numbers not allocated	-	-
801	282 square metres or thereby of grassland lying to the south, south-west of the centre point of Haudagain Roundabout and north, north-east of Middlefield Parish Church, Aberdeen. CPO Sheet: 8 of 11	Aberdeen City Council Marischal College Broad Street Aberdeen AB10 1AB	<ol style="list-style-type: none"> 1. Owner 2. Occupant(s) of Flats A to D, 22 Manor Avenue 3. Occupant(s) of Flats A to F, 24 Manor Avenue 4. Occupant(s) of Flats A to F, 26 Manor Avenue 5. Occupant(s) of Flats A to F, 28 Manor Avenue 6. Occupant(s) of Flats A to D, 30 Manor Avenue <p>See Part 2</p>

Number On Map	Description of Land	Owners	Lessees and Occupiers
802	435 square metres or thereby of garden ground lying to the south, south-west of the centre point of Haudagain Roundabout and north, north-east of Middlefield Parish Church, Aberdeen. CPO Sheet: 8 of 11	Aberdeen City Council Marischal College Broad Street Aberdeen AB10 1AB	1. Owner 2. Occupant(s) of 21, 23, 25 and 27 Logie Place See Part 2
803	68 square metres or thereby of access path and drying green lying to the south, south-west of the centre point of Haudagain Roundabout and north, north-east of Middlefield Parish Church, Aberdeen. CPO Sheet: 8 of 11	Aberdeen City Council Marischal College Broad Street Aberdeen AB10 1AB	1. Owner 2. Occupant(s) of 25 and 27 Logie Place See Part 2
804	54 square metres or thereby of garden ground lying to the south, south-west of the centre point of Haudagain Roundabout and north, north-east of Middlefield Parish Church, Aberdeen. CPO Sheet: 8 of 11	Aberdeen City Council Marischal College Broad Street Aberdeen AB10 1AB	1. Owner 2. Occupant(s) of 25 Logie Place See Part 2

Number On Map	Description of Land	Owners	Lessees and Occupiers
805	94 square metres or thereby of the building known as 25 and 27 Logie Place lying to the south, south-west of the centre point of Haudagain Roundabout and north, north-east of Middlefield Parish Church, Aberdeen. CPO Sheet: 8 of 11	Aberdeen City Council Marischal College Broad Street Aberdeen AB10 1AB	1. Owner 2. Occupant(s) of 25 and 27 Logie Place See Part 2
806	80 square metres or thereby of garden ground lying to the south, south-west of the centre point of Haudagain Roundabout and north, north-east of Middlefield Parish Church, Aberdeen. CPO Sheet: 8 of 11	Aberdeen City Council Marischal College Broad Street Aberdeen AB10 1AB	1. Owner 2. Occupant(s) of 25 Logie Place See Part 2
807	69 square metres or thereby of access path and drying green lying to the south, south-west of the centre point of Haudagain Roundabout and north, north-east of Middlefield Parish Church, Aberdeen. CPO Sheet: 8 of 11	Aberdeen City Council Marischal College Broad Street Aberdeen AB10 1AB	1. Owner 2. Occupant(s) of 21 and 23 Logie Place See Part 2

Number On Map	Description of Land	Owners	Lessees and Occupiers
808	96 square metres or thereby of the building known as 21 and 23 Logie Place lying to the south, south-west of the centre point of Haudagain Roundabout and north, north-east of Middlefield Parish Church, Aberdeen. CPO Sheet: 8 of 11	Aberdeen City Council Marischal College Broad Street Aberdeen AB10 1AB	1. Owner 2. Occupant(s) of 21 and 23 Logie Place See Part 2
809	83 square metres or thereby of garden ground lying to the south, south-west of the centre point of Haudagain Roundabout and north, north-east of Middlefield Parish Church, Aberdeen. CPO Sheet: 8 of 11	Aberdeen City Council Marischal College Broad Street Aberdeen AB10 1AB	1. Owner 2. Occupant(s) of 21 Logie Place See Part 2
810	64 square metres or thereby of garden ground lying to the south, south-west of the centre point of Haudagain Roundabout and north, north-east of Middlefield Parish Church, Aberdeen. CPO Sheet: 8 of 11	Aberdeen City Council Marischal College Broad Street Aberdeen AB10 1AB	1. Owner 2. Occupant(s) of 21 Logie Place See Part 2

Number On Map	Description of Land	Owners	Lessees and Occupiers
811	332 square metres or thereby of the building known as 19 Logie Place and garden ground lying to the south, south-west of the centre point of Haudagain Roundabout and north, north-east of Middlefield Parish Church, Aberdeen. CPO Sheet: 8 of 11	Aberdeen City Council Marischal College Broad Street Aberdeen AB10 1AB	1. Owner 2. Occupant(s) of 19 Logie Place See Part 2
812	8 square metres or thereby of access path lying to the south, south-west of the centre point of Haudagain Roundabout and north, north-east of Middlefield Parish Church, Aberdeen. CPO Sheet: 8 of 11	Aberdeen City Council Marischal College Broad Street Aberdeen AB10 1AB	1. Owner 2. Occupant(s) of 17 and 19 Logie Place See Part 2
813	341 square metres or thereby of the building known as 17 Logie Place and garden ground lying to the south, south-west of the centre point of Haudagain Roundabout and north, north-east of Middlefield Parish Church, Aberdeen. CPO Sheet: 8 of 11	Aberdeen City Council Marischal College Broad Street Aberdeen AB10 1AB	1. Owner 2. Occupant(s) of 17 Logie Place See Part 2

Number On Map	Description of Land	Owners	Lessees and Occupiers
814	344 square metres or thereby of the building known as 15 Logie Place and garden ground lying to the south, south-west of the centre point of Haudagain Roundabout and north, north-east of Middlefield Parish Church, Aberdeen. CPO Sheet: 8 of 11	Aberdeen City Council Marischal College Broad Street Aberdeen AB10 1AB	1. Owner 2. Occupant(s) of 15 Logie Place See Part 2
815	8 square metres or thereby of access path lying to the south, south-west of the centre point of Haudagain Roundabout and north, north-east of Middlefield Parish Church, Aberdeen. CPO Sheet: 8 of 11	Aberdeen City Council Marischal College Broad Street Aberdeen AB10 1AB	1. Owner 2. Occupant(s) of 13 and 15 Logie Place See Part 2
816	336 square metres or thereby of the building known as 13 Logie Place and garden ground lying to the south, south-west of the centre point of Haudagain Roundabout and north-east of Middlefield Parish Church, Aberdeen. CPO Sheet: 8 of 11	Aberdeen City Council Marischal College Broad Street Aberdeen AB10 1AB	1. Owner 2. Occupant(s) of 13 Logie Place See Part 2

Number On Map	Description of Land	Owners	Lessees and Occupiers
817	348 square metres or thereby of the building known as 11 Logie Place and garden ground lying to the south, south-west of the centre point of Haudagain Roundabout and north-east of Middlefield Parish Church, Aberdeen. CPO Sheet: 8 of 11	Aberdeen City Council Marischal College Broad Street Aberdeen AB10 1AB	1. Owner 2. Occupant(s) of 11 Logie Place See Part 2
818	8 square metres or thereby of access path lying to the south, south-west of the centre point of Haudagain Roundabout and north-east of Middlefield Parish Church, Aberdeen. CPO Sheet: 8 of 11	Aberdeen City Council Marischal College Broad Street Aberdeen AB10 1AB	1. Owner 2. Occupant(s) of 9 and 11 Logie Place See Part 2
819	352 square metres or thereby of the building known as 9 Logie Place and garden ground lying to the south, south-west of the centre point of Haudagain Roundabout and north-east of Middlefield Parish Church, Aberdeen. CPO Sheet: 8 of 11	Aberdeen City Council Marischal College Broad Street Aberdeen AB10 1AB	1. Owner 2. Occupant(s) of 9 Logie Place See Part 2

Number On Map	Description of Land	Owners	Lessees and Occupiers
820	54 square metres or thereby of garden ground lying to the south, south-west of the centre point of Haudagain Roundabout and north-east of Middlefield Parish Church, Aberdeen. CPO Sheet: 8 of 11	Aberdeen City Council Marischal College Broad Street Aberdeen AB10 1AB	1. Owner 2. Occupant(s) of 5 Logie Place See Part 2
821	74 square metres or thereby of garden ground lying to the south, south-west of the centre point of Haudagain Roundabout and north-east of Middlefield Parish Church, Aberdeen. CPO Sheet: 8 of 11	Aberdeen City Council Marischal College Broad Street Aberdeen AB10 1AB	1. Owner 2. Occupant(s) of 5 Logie Place See Part 2
822	90 square metres or thereby of the building known as 5 and 7 Logie Place lying to the south, south-west of the centre point of Haudagain Roundabout and north-east of Middlefield Parish Church, Aberdeen. CPO Sheet: 8 of 11	Aberdeen City Council Marischal College Broad Street Aberdeen AB10 1AB	1. Owner 2. Occupant(s) of 5 and 7 Logie Place See Part 2

Number On Map	Description of Land	Owners	Lessees and Occupiers
823	63 square metres or thereby of access path and drying green lying to the south, south-west of the centre point of Haudagain Roundabout and north-east of Middlefield Parish Church, Aberdeen. CPO Sheet: 8 of 11	Aberdeen City Council Marischal College Broad Street Aberdeen AB10 1AB	1. Owner 2. Occupant(s) of 5 and 7 Logie Place See Part 2
824	81 square metres or thereby of garden ground lying to the south, south-west of the centre point of Haudagain Roundabout and north-east of Middlefield Parish Church, Aberdeen. CPO Sheet: 8 of 11	Aberdeen City Council Marischal College Broad Street Aberdeen AB10 1AB	1. Owner 2. Occupant(s) of 1 Logie Place See Part 2
825	96 square metres or thereby of the building known as 1 and 3 Logie Place lying to the south, south-west of the centre point of Haudagain Roundabout and north-east of Middlefield Parish Church, Aberdeen. CPO Sheet: 8 of 11	Aberdeen City Council Marischal College Broad Street Aberdeen AB10 1AB	1. Owner 2. Occupant(s) of 1 and 3 Logie Place See Part 2

Number On Map	Description of Land	Owners	Lessees and Occupiers
826	65 square metres or thereby of access path and drying green lying to the south, south-west of the centre point of Haudagain Roundabout and north-east of Middlefield Parish Church, Aberdeen. CPO Sheet: 8 of 11	Aberdeen City Council Marischal College Broad Street Aberdeen AB10 1AB	1. Owner 2. Occupant(s) of 1 and 3 Logie Place See Part 2
827	137 square metres or thereby of garden ground lying to the south, south-west of the centre point of Haudagain Roundabout and north-east of Middlefield Parish Church, Aberdeen. CPO Sheet: 8 of 11	Aberdeen City Council Marischal College Broad Street Aberdeen AB10 1AB	1. Owner 2. Occupant(s) of 1 Logie Place See Part 2
828	270 square metres or thereby of garden ground lying to the south, south-west of the centre point of Haudagain Roundabout and north-east of Middlefield Parish Church, Aberdeen. CPO Sheet: 8 of 11	Aberdeen City Council Marischal College Broad Street Aberdeen AB10 1AB	1. Owner 2. Occupant(s) of 1, 3, 5 and 7 Logie Place See Part 2
829	104 square metres or thereby of shrubland lying to the south, south-west of the centre point of Haudagain Roundabout and north-east of Middlefield Parish Church, Aberdeen. CPO Sheet: 8 of 11	Aberdeen City Council Marischal College Broad Street Aberdeen AB10 1AB	Owner

Number On Map	Description of Land	Owners	Lessees and Occupiers
830	154 square metres or thereby of garden ground lying to the south, south-west of the centre point of Haudagain Roundabout and north-east of Middlefield Parish Church, Aberdeen. CPO Sheet: 8 of 11	Aberdeen City Council Marischal College Broad Street Aberdeen AB10 1AB	1. Owner 2. Occupant(s) of 5 Logie Avenue See Part 2
831	65 square metres or thereby of access path and drying green lying to the south, south-west of the centre point of Haudagain Roundabout and north-east of Middlefield Parish Church, Aberdeen. CPO Sheet: 8 of 11	Aberdeen City Council Marischal College Broad Street Aberdeen AB10 1AB	1. Owner 2. Occupant(s) of 5 and 7 Logie Avenue See Part 2
832	132 square metres or thereby of garden ground lying to the south, south-west of the centre point of Haudagain Roundabout and north-east of Middlefield Parish Church, Aberdeen. CPO Sheet: 8 of 11	Aberdeen City Council Marischal College Broad Street Aberdeen AB10 1AB	1. Owner 2. Occupant(s) of 1, 3, 5 and 7 Logie Avenue See Part 2
833	83 square metres or thereby of garden ground lying to the south, south-west of the centre point of Haudagain Roundabout and north-east of Middlefield Parish Church, Aberdeen. CPO Sheet: 8 of 11	Aberdeen City Council Marischal College Broad Street Aberdeen AB10 1AB	1. Owner 2. Occupant(s) of 5 Logie Avenue See Part 2

Number On Map	Description of Land	Owners	Lessees and Occupiers
834	97 square metres or thereby of the building known as 5 and 7 Logie Avenue lying to the south, south-west of the centre point of Haudagain Roundabout and north-east of Middlefield Parish Church, Aberdeen. CPO Sheet: 8 of 11	Aberdeen City Council Marischal College Broad Street Aberdeen AB10 1AB	1. Owner 2. Occupant(s) of 5 and 7 Logie Avenue See Part 2
835	64 square metres or thereby of access path and drying green lying to the south of the centre point of Haudagain Roundabout and north-east of Middlefield Parish Church, Aberdeen. CPO Sheet: 8 of 11	Aberdeen City Council Marischal College Broad Street Aberdeen AB10 1AB	1. Owner 2. Occupant(s) of 1 and 3 Logie Avenue See Part 2
836	92 square metres or thereby of the building known as 1 and 3 Logie Avenue lying to the south of the centre point of Haudagain Roundabout and north-east of Middlefield Parish Church, Aberdeen. CPO Sheet: 8 of 11	Aberdeen City Council Marischal College Broad Street Aberdeen AB10 1AB	1. Owner 2. Occupant(s) of 1 and 3 Logie Avenue See Part 2

Number On Map	Description of Land	Owners	Lessees and Occupiers
837	77 square metres or thereby of garden ground lying to the south of the centre point of Haudagain Roundabout and north-east of Middlefield Parish Church, Aberdeen. CPO Sheet: 8 of 11	Aberdeen City Council Marischal College Broad Street Aberdeen AB10 1AB	1. Owner 2. Occupant(s) of 1 Logie Avenue See Part 2
838	54 square metres or thereby of garden ground lying to the south of the centre point of Haudagain Roundabout and north-east of Middlefield Parish Church, Aberdeen. CPO Sheet: 8 of 11	Aberdeen City Council Marischal College Broad Street Aberdeen AB10 1AB	1. Owner 2. Occupant(s) of 1 Logie Avenue See Part 2
839	216 square metres or thereby of the building known as 18 Manor Avenue and garden ground lying to the south of the centre point of Haudagain Roundabout and north-east of Middlefield Parish Church, Aberdeen. CPO Sheet: 8 of 11	Aberdeen City Council Marischal College Broad Street Aberdeen AB10 1AB	1. Owner 2. Occupant(s) of 18 Manor Avenue See Part 2

Number On Map	Description of Land	Owners	Lessees and Occupiers
840	181 square metres or thereby of the building known as 20 Manor Avenue and garden ground lying to the south of the centre point of Haudagain Roundabout and north-east of Middlefield Parish Church, Aberdeen. CPO Sheet: 8 of 11	Aberdeen City Council Marischal College Broad Street Aberdeen AB10 1AB	1. Owner 2. Occupant(s) of 20 Manor Avenue See Part 2
841	82 square metres or thereby grassland lying to the south, south-west of the centre point of Haudagain Roundabout and north-east of Middlefield Parish Church, Aberdeen. CPO Sheet: 8 of 11	Aberdeen City Council Marischal College Broad Street Aberdeen AB10 1AB	1. Owner 2. Occupant(s) of Flat A, 22 Manor Avenue See Part 2
842	67 square metres or thereby of drying green lying to the south, south-west of the centre point of Haudagain Roundabout and north-east of Middlefield Parish Church, Aberdeen. CPO Sheet: 8 of 11	Aberdeen City Council Marischal College Broad Street Aberdeen AB10 1AB	1. Owner 2. Occupant(s) of Flats A to D, 22 Manor Avenue See Part 2

Number On Map	Description of Land	Owners	Lessees and Occupiers
843	25 square metres or thereby of access path lying to the south, south-west of the centre point of Haudagain Roundabout and north-east of Middlefield Parish Church, Aberdeen. CPO Sheet: 8 of 11	Aberdeen City Council Marischal College Broad Street Aberdeen AB10 1AB	1. Owner 2. Occupant(s) of Flats A to D, 22 Manor Avenue See Part 2
844	54 square metres or thereby of garden ground lying to the south, south-west of the centre point of Haudagain Roundabout and north-east of Middlefield Parish Church, Aberdeen. CPO Sheet: 8 of 11	Aberdeen City Council Marischal College Broad Street Aberdeen AB10 1AB	1. Owner 2. Occupant(s) of Flat A, 22 Manor Avenue See Part 2
845	223 square metres or thereby of the building known as 22 Manor Avenue lying to the south, south-west of the centre point of Haudagain Roundabout and north-east of Middlefield Parish Church, Aberdeen. CPO Sheet: 8 of 11	Aberdeen City Council Marischal College Broad Street Aberdeen AB10 1AB	1. Owner 2. Occupant(s) of Flats A to D, 22 Manor Avenue See Part 2

Number On Map	Description of Land	Owners	Lessees and Occupiers
846	5 square metres or thereby of access path lying to the south, south-west of the centre point of Haudagain Roundabout and north-east of Middlefield Parish Church, Aberdeen. CPO Sheet: 8 of 11	Aberdeen City Council Marischal College Broad Street Aberdeen AB10 1AB	1. Owner 2. Occupant(s) of Flats A to D, 22 Manor Avenue See Part 2
847	63 square metres or thereby of garden ground lying to the south, south-west of the centre point of Haudagain Roundabout and north-east of Middlefield Parish Church, Aberdeen. CPO Sheet: 8 of 11	Aberdeen City Council Marischal College Broad Street Aberdeen AB10 1AB	1. Owner 2. Occupant(s) of Flat B, 22 Manor Avenue See Part 2
848	67 square metres or thereby of drying green lying to the south, south-west of the centre point of Haudagain Roundabout and north-east of Middlefield Parish Church, Aberdeen. CPO Sheet: 8 of 11	Aberdeen City Council Marischal College Broad Street Aberdeen AB10 1AB	1. Owner 2. Occupant(s) of Flats A to F, 24 Manor Avenue See Part 2
849	62 square metres or thereby of drying green lying to the south, south-west of the centre point of Haudagain Roundabout and north-east of Middlefield Parish Church, Aberdeen. CPO Sheet: 8 of 11	Aberdeen City Council Marischal College Broad Street Aberdeen AB10 1AB	1. Owner 2. Occupant(s) of Flat A, 24 Manor Avenue See Part 2

Number On Map	Description of Land	Owners	Lessees and Occupiers
850	22 square metres or thereby of access path lying to the south, south-west of the centre point of Haudagain Roundabout and north-east of Middlefield Parish Church, Aberdeen. CPO Sheet: 8 of 11	Aberdeen City Council Marischal College Broad Street Aberdeen AB10 1AB	1. Owner 2. Occupant(s) of Flats A to F, 24 Manor Avenue See Part 2
851	6 square metres or thereby of access path lying to the south, south-west of the centre point of Haudagain Roundabout and north-east of Middlefield Parish Church, Aberdeen. CPO Sheet: 8 of 11	Aberdeen City Council Marischal College Broad Street Aberdeen AB10 1AB	1. Owner 2. Occupant(s) of Flats A to F, 24 Manor Avenue See Part 2
852	188 square metres or thereby of the building known as 24 Manor Avenue lying to the south, south-west of the centre point of Haudagain Roundabout and north-east of Middlefield Parish Church, Aberdeen. CPO Sheet: 8 of 11	Aberdeen City Council Marischal College Broad Street Aberdeen AB10 1AB	1. Owner 2. Occupant(s) of Flats A to F, 24 Manor Avenue See Part 2
853	60 square metres or thereby of garden ground lying to the south, south-west of the centre point of Haudagain Roundabout and north-east of Middlefield Parish Church, Aberdeen. CPO Sheet: 8 of 11	Aberdeen City Council Marischal College Broad Street Aberdeen AB10 1AB	1. Owner 2. Occupant(s) of Flat B, 24 Manor Avenue See Part 2

Number On Map	Description of Land	Owners	Lessees and Occupiers
854	74 square metres or thereby of garden ground lying to the south, south-west of the centre point of Haudagain Roundabout and north-east of Middlefield Parish Church, Aberdeen. CPO Sheet: 8 of 11	Aberdeen City Council Marischal College Broad Street Aberdeen AB10 1AB	1. Owner 2. Occupant(s) of Flat A, 26 Manor Avenue See Part 2
855	8 square metres or thereby of access path lying to the south, south-west of the centre point of Haudagain Roundabout and north-east of Middlefield Parish Church, Aberdeen. CPO Sheet: 8 of 11	Aberdeen City Council Marischal College Broad Street Aberdeen AB10 1AB	1. Owner 2. Occupant(s) of Flats A to F, 26 Manor Avenue See Part 2
856	69 square metres or thereby of garden ground lying to the south, south-west of the centre point of Haudagain Roundabout and north-east of Middlefield Parish Church, Aberdeen. CPO Sheet: 8 of 11	Aberdeen City Council Marischal College Broad Street Aberdeen AB10 1AB	1. Owner 2. Occupant(s) of Flat B, 26 Manor Avenue See Part 2
857	66 square metres or thereby of garden ground lying to the south, south-west of the centre point of Haudagain Roundabout and north-east of Middlefield Parish Church, Aberdeen. CPO Sheet: 8 of 11	Aberdeen City Council Marischal College Broad Street Aberdeen AB10 1AB	1. Owner 2. Occupant(s) of Flat A, 28 Manor Avenue See Part 2

Number On Map	Description of Land	Owners	Lessees and Occupiers
858	6 square metres or thereby of access path lying to the south, south-west of the centre point of Haudagain Roundabout and north-east of Middlefield Parish Church, Aberdeen. CPO Sheet: 8 of 11	Aberdeen City Council Marischal College Broad Street Aberdeen AB10 1AB	1. Owner 2. Occupant(s) of Flats A to F, 28 Manor Avenue See Part 2
859	60 square metres or thereby of garden ground lying to the south, south-west of the centre point of Haudagain Roundabout and north-east of Middlefield Parish Church, Aberdeen. CPO Sheet: 8 of 11	Aberdeen City Council Marischal College Broad Street Aberdeen AB10 1AB	1. Owner 2. Occupant(s) of Flat B, 28 Manor Avenue See Part 2
860	65 square metres or thereby of garden ground lying to the south, south-west of the centre point of Haudagain Roundabout and north-east of Middlefield Parish Church, Aberdeen. CPO Sheet: 8 of 11	Aberdeen City Council Marischal College Broad Street Aberdeen AB10 1AB	1. Owner 2. Occupant(s) of Flat A, 30 Manor Avenue See Part 2
861	6 square metres or thereby of access path lying to the south, south-west of the centre point of Haudagain Roundabout and north-east of Middlefield Parish Church, Aberdeen. CPO Sheet: 8 of 11	Aberdeen City Council Marischal College Broad Street Aberdeen AB10 1AB	1. Owner 2. Occupant(s) of Flats A to D, 30 Manor Avenue See Part 2

Number On Map	Description of Land	Owners	Lessees and Occupiers
862	68 square metres or thereby of garden ground lying to the south, south-west of the centre point of Haudagain Roundabout and north-east of Middlefield Parish Church, Aberdeen. CPO Sheet: 8 of 11	Aberdeen City Council Marischal College Broad Street Aberdeen AB10 1AB	1. Owner 2. Occupant(s) of Flat B, 30 Manor Avenue See Part 2
863	57 square metres or thereby of a sub-station lying to the south, south-west of the centre point of Haudagain Roundabout and north-east of Middlefield Parish Church, Aberdeen. CPO Sheet: 8 of 11	Aberdeen City Council Marischal College Broad Street Aberdeen AB10 1AB	1. Owner 2. Scottish and Southern Energy PLC Company No: SC213460 Inveralmond House 200 Dunkeld Road Perth PH1 3AQ
864	675 square metres or thereby of grassland lying to the south, south-west of the centre point of Haudagain Roundabout and north-east of Middlefield Parish Church, Aberdeen. CPO Sheet: 8 of 11	Aberdeen City Council Marischal College Broad Street Aberdeen AB10 1AB	1. Owner 2. Occupant(s) of Flats A to D, 22 Manor Avenue 3. Occupant(s) of Flats A to F, 24 Manor Avenue 4. Occupant(s) of Flats A to F, 26 Manor Avenue 5. Occupant(s) of Flats A to F, 28 Manor Avenue 6. Occupant(s) of Flats A to D, 30 Manor Avenue See Part 2

Number On Map	Description of Land	Owners	Lessees and Occupiers
865	221 square metres or thereby of the building known as 30 Manor Avenue lying to the south, south-west of the centre point of Haudagain Roundabout and north-east of Middlefield Parish Church, Aberdeen. CPO Sheet: 8 of 11	Aberdeen City Council Marischal College Broad Street Aberdeen AB10 1AB	1. Owner 2. Occupant(s) of Flats A to D, 30 Manor Avenue See Part 2
866	25 square metres or thereby of access path lying to the south, south-west of the centre point of Haudagain Roundabout and north-east of Middlefield Parish Church, Aberdeen. CPO Sheet: 8 of 11	Aberdeen City Council Marischal College Broad Street Aberdeen AB10 1AB	1. Owner 2. Occupant(s) of Flats A to D, 30 Manor Avenue See Part 2
867	66 square metres or thereby of drying green lying to the south, south-west of the centre point of Haudagain Roundabout and north-east of Middlefield Parish Church, Aberdeen. CPO Sheet: 8 of 11	Aberdeen City Council Marischal College Broad Street Aberdeen AB10 1AB	1. Owner 2. Occupant(s) of Flats A to D, 30 Manor Avenue See Part 2
868-900	Numbers not allocated	-	-

Number On Map	Description of Land	Owners	Lessees and Occupiers
901	21 square metres or thereby of garden ground lying to the south of the centre point of Haudagain Roundabout and north-east of Middlefield Parish Church, Aberdeen. CPO Sheet: 9 of 11	Aberdeen City Council Marischal College Broad Street Aberdeen AB10 1AB	1. Owner 2. Occupant(s) of Flat A, 12 Logie Avenue See Part 2
902	69 square metres or thereby of garden ground lying to the south of the centre point of Haudagain Roundabout and north-east of Middlefield Parish Church, Aberdeen. CPO Sheet: 9 of 11	Aberdeen City Council Marischal College Broad Street Aberdeen AB10 1AB	1. Owner 2. Occupant(s) of Flat B, 10 Logie Avenue See Part 2
903	14 square metres or thereby of access path lying to the south of the centre point of Haudagain Roundabout and north-east of Middlefield Parish Church, Aberdeen. CPO Sheet: 9 of 11	Aberdeen City Council Marischal College Broad Street Aberdeen AB10 1AB	1. Owner 2. Occupant(s) of Flats A to F, 10 Logie Avenue See Part 2
904	20 square metres or thereby of grassland lying to the south of the centre point of Haudagain Roundabout and north-east of Middlefield Parish Church, Aberdeen. CPO Sheet: 9 of 11	Aberdeen City Council Marischal College Broad Street Aberdeen AB10 1AB	1. Owner 2. Occupant(s) of Flats A to F, 10 Logie Avenue See Part 2

Number On Map	Description of Land	Owners	Lessees and Occupiers
905	47 square metres or thereby of garden ground lying to the south of the centre point of Haudagain Roundabout and north-east of Middlefield Parish Church, Aberdeen. CPO Sheet: 9 of 11	Aberdeen City Council Marischal College Broad Street Aberdeen AB10 1AB	1. Owner 2. Occupant(s) of Flat A, 10 Logie Avenue See Part 2
906	25 square metres or thereby of grassland lying to the south of the centre point of Haudagain Roundabout and north-east of Middlefield Parish Church, Aberdeen. CPO Sheet: 9 of 11	Aberdeen City Council Marischal College Broad Street Aberdeen AB10 1AB	1. Owner 2. Occupant(s) of Flats A to F, 12 Logie Avenue 3. Occupant(s) of Flats A to F, 10 Logie Avenue 4. Occupant(s) of 4, 4a, 6 and 8 Logie Avenue 5. Occupant(s) of 2, 4, 8, 10, 12 and 14 Manor Avenue 6. Occupant(s) of 551, 553, 555 and 557 North Anderson Drive 7. Occupant(s) of Flats A to F, 559 North Anderson Drive See Part 2

Number On Map	Description of Land	Owners	Lessees and Occupiers
907	61 square metres or thereby of grassland lying to the south of the centre point of Haudagain Roundabout and north-east of Middlefield Parish Church, Aberdeen. CPO Sheet: 9 of 11	Aberdeen City Council Marischal College Broad Street Aberdeen AB10 1AB	1. Owner 2. Occupant(s) of Flats A to F, 12 Logie Avenue 3. Occupant(s) of Flats A to F, 10 Logie Avenue 4. Occupant(s) of 4, 4a, 6 and 8 Logie Avenue 5. Occupant(s) of 2, 4, 8, 10, 12 and 14 Manor Avenue 6. Occupant(s) of 551, 553, 555 and 557 North Anderson Drive 7. Occupant(s) of Flats A to F, 559 North Anderson Drive See Part 2
908	54 square metres or thereby of access path, steps and drying green lying to the south of the centre point of Haudagain Roundabout and north-east of Middlefield Parish Church, Aberdeen. CPO Sheet: 9 of 11	Aberdeen City Council Marischal College Broad Street Aberdeen AB10 1AB	1. Owner 2. Occupant(s) of 6 and 8 Logie Avenue See Part 2

Number On Map	Description of Land	Owners	Lessees and Occupiers
909	91 square metres or thereby of garden ground lying to the south of the centre point of Haudagain Roundabout and north-east of Middlefield Parish Church, Aberdeen. CPO Sheet: 9 of 11	Aberdeen City Council Marischal College Broad Street Aberdeen AB10 1AB	1. Owner 2. Occupant(s) of 6 Logie Avenue See Part 2
910	101 square metres or thereby of the building known as 6 and 8 Logie Avenue lying to the south of the centre point of Haudagain Roundabout and north-east of Middlefield Parish Church, Aberdeen. CPO Sheet: 9 of 11	Aberdeen City Council Marischal College Broad Street Aberdeen AB10 1AB	1. Owner 2. Occupant(s) of 6 and 8 Logie Avenue See Part 2
911	27 square metres or thereby of garden ground lying to the south of the centre point of Haudagain Roundabout and north-east of Middlefield Parish Church, Aberdeen. CPO Sheet: 9 of 11	Aberdeen City Council Marischal College Broad Street Aberdeen AB10 1AB	1. Owner 2. Occupant(s) of 6 Logie Avenue See Part 2
912	92 square metres or thereby of garden ground lying to the south of the centre point of Haudagain Roundabout and east, north-east of Middlefield Parish Church, Aberdeen. CPO Sheet: 9 of 11	Aberdeen City Council Marischal College Broad Street Aberdeen AB10 1AB	1. Owner 2. Occupant(s) of 4 Logie Avenue See Part 2

Number On Map	Description of Land	Owners	Lessees and Occupiers
913	102 square metres or thereby of the building known as 4 and 4a Logie Avenue lying to the south of the centre point of Haudagain Roundabout and east, north-east of Middlefield Parish Church, Aberdeen. CPO Sheet: 9 of 11	Aberdeen City Council Marischal College Broad Street Aberdeen AB10 1AB	1. Owner 2. Occupant(s) of 4 and 4a Logie Avenue See Part 2
914	27 square metres or thereby of garden ground lying to the south of the centre point of Haudagain Roundabout and east, north-east of Middlefield Parish Church, Aberdeen. CPO Sheet: 9 of 11	Aberdeen City Council Marischal College Broad Street Aberdeen AB10 1AB	1. Owner 2. Occupant(s) of 4 Logie Avenue See Part 2
915	20 square metres or thereby of access path lying to the south of the centre point of Haudagain Roundabout and east, north-east of Middlefield Parish Church, Aberdeen. CPO Sheet: 9 of 11	Aberdeen City Council Marischal College Broad Street Aberdeen AB10 1AB	1. Owner 2. Occupant(s) of 4 and 4a Logie Avenue See Part 2

Number On Map	Description of Land	Owners	Lessees and Occupiers
916	29 square metres or thereby of access path and drying green lying to the south of the centre point of Haudagain Roundabout and east, north-east of Middlefield Parish Church, Aberdeen. CPO Sheet: 9 of 11	Aberdeen City Council Marischal College Broad Street Aberdeen AB10 1AB	1. Owner 2. Occupant(s) of 4 and 4a Logie Avenue See Part 2
917	98 square metres or thereby of garden ground lying to the south of the centre point of Haudagain Roundabout and east, north-east of Middlefield Parish Church, Aberdeen. CPO Sheet: 9 of 11	Aberdeen City Council Marischal College Broad Street Aberdeen AB10 1AB	1. Owner 2. Occupant(s) of 4 Logie Avenue See Part 2
918	39 square metres or thereby of shrubland lying to the south of the centre point of Haudagain Roundabout and east, north-east of Middlefield Parish Church, Aberdeen. CPO Sheet: 9 of 11	Aberdeen City Council Marischal College Broad Street Aberdeen AB10 1AB	Owner
919	18 square metres or thereby of access path and steps lying to the south of the centre point of Haudagain Roundabout and east, north-east of Middlefield Parish Church, Aberdeen. CPO Sheet: 9 of 11	Aberdeen City Council Marischal College Broad Street Aberdeen AB10 1AB	1. Owner 2. Occupant(s) of 4 and 4a Logie Avenue 3. Occupant(s) of 14 Manor Avenue See Part 2

Number On Map	Description of Land	Owners	Lessees and Occupiers
920	254 square metres or thereby of the building known as 14 Manor Avenue and garden ground lying to the south of the centre point of Haudagain Roundabout and east, north-east of Middlefield Parish Church, Aberdeen. CPO Sheet: 9 of 11	Aberdeen City Council Marischal College Broad Street Aberdeen AB10 1AB	1. Owner 2. Occupant(s) of 14 Manor Avenue See Part 2
921	42 square metres or thereby of access path and drying green lying to the south of the centre point of Haudagain Roundabout and east, north-east of Middlefield Parish Church, Aberdeen. CPO Sheet: 9 of 11	Aberdeen City Council Marischal College Broad Street Aberdeen AB10 1AB	1. Owner 2. Occupant(s) of 12 and 14 Manor Avenue See Part 2
922	189 square metres or thereby of the building known as 12 Manor Avenue and garden ground lying to the south of the centre point of Haudagain Roundabout and east, north-east of Middlefield Parish Church, Aberdeen. CPO Sheet: 9 of 11	Aberdeen City Council Marischal College Broad Street Aberdeen AB10 1AB	1. Owner 2. Occupant(s) of 12 Manor Avenue See Part 2

Number On Map	Description of Land	Owners	Lessees and Occupiers
923	16 square metres or thereby of garden ground lying to the south of the centre point of Haudagain Roundabout and east, north-east of Middlefield Parish Church, Aberdeen. CPO Sheet: 9 of 11	Aberdeen City Council Marischal College Broad Street Aberdeen AB10 1AB	1. Owner 2. Occupant(s) of 8 Manor Avenue See Part 2
924	75 square metres or thereby of garden ground lying to the south of the centre point of Haudagain Roundabout and east, north-east of Middlefield Parish Church, Aberdeen. CPO Sheet: 9 of 11	Aberdeen City Council Marischal College Broad Street Aberdeen AB10 1AB	1. Owner 2. Occupant(s) of 8 Manor Avenue See Part 2
925	105 square metres or thereby of the building known as 8 and 10 Manor Avenue lying to the south of the centre point of Haudagain Roundabout and east, north-east of Middlefield Parish Church, Aberdeen. CPO Sheet: 9 of 11	Aberdeen City Council Marischal College Broad Street Aberdeen AB10 1AB	1. Owner 2. Occupant(s) of 8 and 10 Manor Avenue See Part 2

Number On Map	Description of Land	Owners	Lessees and Occupiers
926	11 square metres or thereby of garden ground lying to the south of the centre point of Haudagain Roundabout and east, north-east of Middlefield Parish Church, Aberdeen. CPO Sheet: 9 of 11	Aberdeen City Council Marischal College Broad Street Aberdeen AB10 1AB	1. Owner 2. Occupant(s) of 8 Manor Avenue See Part 2
927	66 square metres or thereby of access path, steps and drying green lying to the south of the centre point of Haudagain Roundabout and east, north-east of Middlefield Parish Church, Aberdeen. CPO Sheet: 9 of 11	Aberdeen City Council Marischal College Broad Street Aberdeen AB10 1AB	1. Owner 2. Occupant(s) of 8 and 10 Manor Avenue See Part 2
928	74 square metres or thereby of garden ground lying to the south of the centre point of Haudagain Roundabout and east, north-east of Middlefield Parish Church, Aberdeen. CPO Sheet: 9 of 11	Aberdeen City Council Marischal College Broad Street Aberdeen AB10 1AB	1. Owner 2. Occupant(s) of 4 Manor Avenue See Part 2

Number On Map	Description of Land	Owners	Lessees and Occupiers
929	<p>103 square metres or thereby of the building known as 4 and 6 Manor Avenue lying to the south of the centre point of Haudagain Roundabout and east, north-east of Middlefield Parish Church, Aberdeen.</p> <p>Land Register of Scotland Title Number: ABN94503</p> <p>CPO Sheet: 9 of 11</p>	<p>1. Aberdeen City Council Marischal College Broad Street Aberdeen AB10 1AB (4 Manor Avenue)</p> <p>2. F E Gamba and H L Gamba 6 Manor Avenue Aberdeen AB16 7TL</p>	<p>1. Owners</p> <p>2. Occupant(s) of 4 Manor Avenue</p> <p>See Part 2</p>
930	<p>11 square metres or thereby of garden ground lying to the south of the centre point of Haudagain Roundabout and east, north-east of Middlefield Parish Church, Aberdeen.</p> <p>CPO Sheet: 9 of 11</p>	<p>Aberdeen City Council Marischal College Broad Street Aberdeen AB10 1AB</p>	<p>1. Owner</p> <p>2. Occupant(s) of 4 Manor Avenue</p> <p>See Part 2</p>
931	<p>73 square metres or thereby of access path, steps and drying green lying to the south of the centre point of Haudagain Roundabout and east, north-east of Middlefield Parish Church, Aberdeen.</p> <p>CPO Sheet: 9 of 11</p>	<p>Aberdeen City Council Marischal College Broad Street Aberdeen AB10 1AB</p>	<p>1. Owner</p> <p>2. Occupant(s) of 4 and 6 Manor Avenue</p> <p>Land Register of Scotland Title Number: ABN94503</p> <p>See Part 2</p>

Number On Map	Description of Land	Owners	Lessees and Occupiers
932	312 square metres or thereby of the building known as 2 Manor Avenue and garden ground lying to the south, south-east of the centre point of Haudagain Roundabout and east, north-east of Middlefield Parish Church, Aberdeen. CPO Sheet: 9 of 11	Aberdeen City Council Marischal College Broad Street Aberdeen AB10 1AB	1. Owner 2. Occupant(s) of 2 Manor Avenue See Part 2
933	7 square metres or thereby of access path lying to the south, south-east of the centre point of Haudagain Roundabout and east, north-east of Middlefield Parish Church, Aberdeen. CPO Sheet: 9 of 11	Aberdeen City Council Marischal College Broad Street Aberdeen AB10 1AB	1. Owner 2. Occupant(s) of 2 Manor Avenue See Part 2
934	425 square metres or thereby of the building known as 549 North Anderson Drive and garden ground lying to the south, south-east of the centre point of Haudagain Roundabout and east, north-east of Middlefield Parish Church, Aberdeen. CPO Sheet: 9 of 11	M J C Mitchell and J S Mitchell (or the executor of J S Mitchell) 549 North Anderson Drive Aberdeen AB16 7PG	Owner

Number On Map	Description of Land	Owners	Lessees and Occupiers
935	4 square metres or thereby of access path lying to the south, south-east of the centre point of Haudagain Roundabout and east, north-east of Middlefield Parish Church, Aberdeen. CPO Sheet: 9 of 11	M J C Mitchell and J S Mitchell (or the executor of J S Mitchell) 549 North Anderson Drive Aberdeen AB16 7PG	Owner
936	34 square metres or thereby of a drying green lying to the south, south-east of the centre point of Haudagain Roundabout and east, north-east of Middlefield Parish Church, Aberdeen. CPO Sheet: 9 of 11	Aberdeen City Council Marischal College Broad Street Aberdeen AB10 1AB	1. Owner 2. Occupant(s) of 2 Manor Avenue 3. Occupant(s) of 549 North Anderson Drive See Part 2
937	9 square metres or thereby of grassland lying to the south, south-east of the centre point of Haudagain Roundabout and east, north-east of Middlefield Parish Church, Aberdeen. CPO Sheet: 9 of 11	Aberdeen City Council Marischal College Broad Street Aberdeen AB10 1AB	Owner
938	2 square metres or thereby of access path lying to the south, south-east of the centre point of Haudagain Roundabout and east, north-east of Middlefield Parish Church, Aberdeen. CPO Sheet: 9 of 11	Aberdeen City Council Marischal College Broad Street Aberdeen AB10 1AB	1. Owner 2. Occupant(s) of 551 and 553 North Anderson Drive See Part 2

Number On Map	Description of Land	Owners	Lessees and Occupiers
939	8 square metres or thereby of garden ground lying to the south, south-east of the centre point of Haudagain Roundabout and east, north-east of Middlefield Parish Church, Aberdeen. CPO Sheet: 9 of 11	Aberdeen City Council Marischal College Broad Street Aberdeen AB10 1AB	1. Owner 2. Occupant(s) of 551 North Anderson Drive See Part 2
940	13 square metres or thereby of grassland lying to the south of the centre point of Haudagain Roundabout and east, north-east of Middlefield Parish Church, Aberdeen. CPO Sheet: 9 of 11	Aberdeen City Council Marischal College Broad Street Aberdeen AB10 1AB	1. Owner 2. Occupant(s) of Flats A to F, 12 Logie Avenue 3. Occupant(s) of Flats A to F, 10 Logie Avenue 4. Occupant(s) of 4, 4a, 6 and 8 Logie Avenue 5. Occupant(s) of 2, 4, 8, 10, 12 and 14 Manor Avenue 6. Occupant(s) of 551, 553, 555 and 557 North Anderson Drive 7. Occupant(s) of Flats A to F, 559 North Anderson Drive See Part 2

Number On Map	Description of Land	Owners	Lessees and Occupiers
941	179 square metres or thereby of grassland lying to the south of the centre point of Haudagain Roundabout and east, north-east of Middlefield Parish Church, Aberdeen. CPO Sheet: 9 of 11	Aberdeen City Council Marischal College Broad Street Aberdeen AB10 1AB	1. Owner 2. Occupant(s) of Flats A to F, 12 Logie Avenue 3. Occupant(s) of Flats A to F, 10 Logie Avenue 4. Occupant(s) of 4, 4a, 6 and 8 Logie Avenue 5. Occupant(s) of 2, 4, 8, 10, 12 and 14 Manor Avenue 6. Occupant(s) of 551, 553, 555 and 557 North Anderson Drive 7. Occupant(s) of Flats A to F, 559 North Anderson Drive See Part 2
942-1000	Numbers not allocated	-	-
1001	49 square metres or thereby of garden ground lying to the south of the centre point of Haudagain Roundabout and east, north-east of Middlefield Parish Church, Aberdeen. CPO Sheet: 10 of 11	Aberdeen City Council Marischal College Broad Street Aberdeen AB10 1AB	1. Owner 2. Occupant(s) of 17 Manor Avenue See Part 2

Number On Map	Description of Land	Owners	Lessees and Occupiers
1002	5 square metres or thereby of access path and steps lying to the south of the centre point of Haudagain Roundabout and east, north-east of Middlefield Parish Church, Aberdeen. CPO Sheet: 10 of 11	Aberdeen City Council Marischal College Broad Street Aberdeen AB10 1AB	1. Owner 2. Occupant(s) of 17 and 19 Manor Avenue See Part 2
1003	15 square metres or thereby of garden ground lying to the south of the centre point of Haudagain Roundabout and east, north-east of Middlefield Parish Church, Aberdeen. CPO Sheet: 10 of 11	T M Ogston and L P Ogston 19 Manor Avenue Aberdeen AB16 7TD	Owners
1004	97 square metres or thereby of garden ground and access path lying to the south of the centre point of Haudagain Roundabout and east, north-east of Middlefield Parish Church, Aberdeen. CPO Sheet: 10 of 11	Aberdeen City Council Crown House Marischal College Broad Street Aberdeen AB10 1AB	1. Owner 2. Occupant(s) of 9, 11, 13 and 15 Manor Avenue See Part 2
1005	87 square metres or thereby of garden ground and access path lying to the south, south-east of the centre point of Haudagain Roundabout and east, north-east of Middlefield Parish Church, Aberdeen. CPO Sheet: 10 of 11	Aberdeen City Council Crown House Marischal College Broad Street Aberdeen AB10 1AB	1. Owner 2. Occupant(s) of 1, 3, 5 and 7 Manor Avenue See Part 2

Number On Map	Description of Land	Owners	Lessees and Occupiers
1006	26 square metres or thereby of garden ground lying to the south, south-east of the centre point of Haudagain Roundabout and east, north-east of Middlefield Parish Church, Aberdeen. CPO Sheet: 10 of 11	L Harrison 545 North Anderson Drive Aberdeen AB16 7PF	Owner
1007	4 square metres or thereby of access path and steps lying to the south, south-east of the centre point of Haudagain Roundabout and east, north-east of Middlefield Parish Church, Aberdeen. CPO Sheet: 10 of 11	Aberdeen City Council Marischal College Broad Street Aberdeen AB10 1AB	1. Owner 2. Occupant(s) of 543 and 545 North Anderson Drive See Part 2
1008	69 square metres or thereby of garden ground lying to the south, south-east of the centre point of Haudagain Roundabout and east, north-east of Middlefield Parish Church, Aberdeen. CPO Sheet: 10 of 11	Aberdeen City Council Marischal College Broad Street Aberdeen AB10 1AB	1. Owner 2. Occupant(s) of 543 North Anderson Drive See Part 2

Number On Map	Description of Land	Owners	Lessees and Occupiers
1009	<p>116 square metres or thereby of garden ground lying to the south, south-east of the centre point of Haudagain Roundabout and east, north-east of Middlefield Parish Church, Aberdeen.</p> <p>Land Register of Scotland Title Number: ABN30626</p> <p>CPO Sheet: 10 of 11</p>	<p>C Davey and K Davey 539 North Anderson Drive Aberdeen AB16 7PF</p>	<p>Owners</p>
1010	<p>10 square metres or thereby of access path and steps lying to the south, south-east of the centre point of Haudagain Roundabout and east, north-east of Middlefield Parish Church, Aberdeen.</p> <p>CPO Sheet: 10 of 11</p>	<p>Aberdeen City Council Marischal College Broad Street Aberdeen AB10 1AB</p>	<p>1. Owner</p> <p>2. Occupant(s) of 539 and 541 North Anderson Drive</p> <p>Land Register of Scotland Title Number: ABN30626</p> <p>See Part 2</p>
1011	<p>95 square metres or thereby of garden ground lying to the south, south-east of the centre point of Haudagain Roundabout and east, north-east of Middlefield Parish Church, Aberdeen.</p> <p>CPO Sheet: 10 of 11</p>	<p>Aberdeen City Council Marischal College Broad Street Aberdeen AB10 1AB</p>	<p>1. Owner</p> <p>2. Occupant(s) of 541 North Anderson Drive</p> <p>See Part 2</p>

Number On Map	Description of Land	Owners	Lessees and Occupiers
1012	48 square metres or thereby of garden ground lying to the south, south-east of the centre point of Haudagain Roundabout and east, north-east of Middlefield Parish Church, Aberdeen. CPO Sheet: 10 of 11	Aberdeen City Council Marischal College Broad Street Aberdeen AB10 1AB	1. Owner 2. Occupant(s) of 535 North Anderson Drive See Part 2
1013	7 square metres or thereby of access path lying to the south, south-east of the centre point of Haudagain Roundabout and east, north-east of Middlefield Parish Church, Aberdeen. CPO Sheet: 10 of 11	Aberdeen City Council Marischal College Broad Street Aberdeen AB10 1AB	1. Owner 2. Occupant(s) of 535 and 537 North Anderson Drive See Part 2
1014	67 square metres or thereby of garden ground lying to the south, south-east of the centre point of Haudagain Roundabout and east, north-east of Middlefield Parish Church, Aberdeen. CPO Sheet: 10 of 11	Aberdeen City Council Marischal College Broad Street Aberdeen AB10 1AB	1. Owner 2. Occupant(s) of 535 North Anderson Drive See Part 2
1015	68 square metres or thereby of garden ground lying to the south, south-east of the centre point of Haudagain Roundabout and east, north-east of Middlefield Parish Church, Aberdeen. CPO Sheet: 10 of 11	Aberdeen City Council Marischal College Broad Street Aberdeen AB10 1AB	1. Owner 2. Occupant(s) of 531 North Anderson Drive See Part 2

Number On Map	Description of Land	Owners	Lessees and Occupiers
1016	7 square metres or thereby of access path lying to the south, south-east of the centre point of Haudagain Roundabout and east, north-east of Middlefield Parish Church, Aberdeen. CPO Sheet: 10 of 11	Aberdeen City Council Marischal College Broad Street Aberdeen AB10 1AB	1. Owner 2. Occupant(s) of 531 and 533 North Anderson Drive See Part 2
1017	31 square metres or thereby of garden ground lying to the south, south-east of the centre point of Haudagain Roundabout and east, north-east of Middlefield Parish Church, Aberdeen. CPO Sheet: 10 of 11	Aberdeen City Council Marischal College Broad Street Aberdeen AB10 1AB	1. Owner 2. Occupant(s) of 531 North Anderson Drive See Part 2
1018	313 square metres or thereby of grassland and shrubland lying to the south, south-east of the centre point of Haudagain Roundabout and east, north-east of Middlefield Parish Church, Aberdeen. CPO Sheet: 10 of 11	Aberdeen City Council Marischal College Broad Street Aberdeen AB10 1AB	Owner

The order includes land falling within the special categories to which Part III of the First Schedule to the Acquisition of Land (Authorisation Procedure) (Scotland) Act 1947 applies, namely land forming part of a common or open space.

Part 2

Occupant(s)	Address
F Fernandes	440a Auchmill Road Bucksburn Aberdeen AB21 9NN
Unoccupied	440c Auchmill Road Bucksburn Aberdeen AB21 9NN
Unoccupied	873 Great Northern Road Aberdeen AB24 2BR
Unoccupied	875 Great Northern Road Aberdeen AB24 2BR
Unoccupied	877 Great Northern Road Aberdeen AB24 2BR
Unoccupied	879 Great Northern Road Aberdeen AB24 2BR
Unoccupied	881 Great Northern Road Aberdeen AB24 2BR
Unoccupied	883 Great Northern Road Aberdeen AB24 2BR
Unoccupied	885 Great Northern Road Aberdeen AB24 2BR
Unoccupied	887 Great Northern Road Aberdeen AB24 2BR
Unoccupied	889 Great Northern Road Aberdeen AB24 2BR
Unoccupied	891 Great Northern Road Aberdeen AB24 2BR

Unoccupied	893 Great Northern Road Aberdeen AB24 2BR
A Tyskevici (known as A Kirmeleviciene)	895 Great Northern Road Aberdeen AB24 2BR
Unoccupied	897 Great Northern Road Aberdeen AB24 2BR
Unoccupied	899 Great Northern Road Aberdeen AB24 2BR
D H Bruce	901 Great Northern Road Aberdeen AB24 2BR
Unoccupied	903 Great Northern Road Aberdeen AB24 2BR
Unoccupied	905 Great Northern Road Aberdeen AB24 2BR
Unoccupied	907 Great Northern Road Aberdeen AB24 2BR
Unoccupied	909 Great Northern Road Aberdeen AB24 2BR
Unoccupied	911 Great Northern Road Aberdeen AB24 2BR
M S Chaudhry	913 Great Northern Road Aberdeen AB24 2BR
Unoccupied	915 Great Northern Road Aberdeen AB24 2BR
Unoccupied	917 Great Northern Road Aberdeen AB24 2BR
Unoccupied	919 Great Northern Road Aberdeen AB24 2BR

Unoccupied	20 Manor Drive Aberdeen AB16 7UD
Unoccupied	22 Manor Drive Aberdeen AB16 7UD
Unoccupied	24 Manor Drive Aberdeen AB16 7UD
C M Akbary and S Akter	26 Manor Drive Aberdeen AB16 7UD
Unoccupied	28 Manor Drive Aberdeen AB16 7UD
Unoccupied	30 Manor Drive Aberdeen AB16 7UD
Unoccupied	Flat A 36 Logie Avenue Aberdeen AB16 7TT
Unoccupied	Flat B 36 Logie Avenue Aberdeen AB16 7TT
Unoccupied	Flat C 36 Logie Avenue Aberdeen AB16 7TT
Unoccupied	Flat D 36 Logie Avenue Aberdeen AB16 7TT
Unoccupied	Flat E 36 Logie Avenue Aberdeen AB16 7TT
Unoccupied	Flat F 36 Logie Avenue Aberdeen AB16 7TT

Unoccupied	Flat A 34 Logie Avenue Aberdeen AB16 7TT
Unoccupied	Flat B 34 Logie Avenue Aberdeen AB16 7TT
Unoccupied	Flat C 34 Logie Avenue Aberdeen AB16 7TT
Unoccupied	Flat D 34 Logie Avenue Aberdeen AB16 7TT
Unoccupied	Flat E 34 Logie Avenue Aberdeen AB16 7TT
Unoccupied	Flat F 34 Logie Avenue Aberdeen AB16 7TT
Unoccupied	Flat A 32 Logie Avenue Aberdeen AB16 7TT
C MacFarlane	Flat B 32 Logie Avenue Aberdeen AB16 7TT
Unoccupied	Flat C 32 Logie Avenue Aberdeen AB16 7TT
Unoccupied	Flat D 32 Logie Avenue Aberdeen AB16 7TT

A Ross	Flat E 32 Logie Avenue Aberdeen AB16 7TT
Unoccupied	Flat F 32 Logie Avenue Aberdeen AB16 7TT
B Skoczynska	Flat A 30 Logie Avenue Aberdeen AB16 7TT
R Milne	Flat B 30 Logie Avenue Aberdeen AB16 7TT
A Kedziora and G Kedziora	Flat C 30 Logie Avenue Aberdeen AB16 7TT
D Main	Flat D 30 Logie Avenue Aberdeen AB16 7TT
J Tralewski and B Gotter	Flat E 30 Logie Avenue Aberdeen AB16 7TT
A Dyda	Flat F 30 Logie Avenue Aberdeen AB16 7TT
D Lockren	Flat A 28 Logie Avenue Aberdeen AB16 7TT
V Naruskevicius	Flat B 28 Logie Avenue Aberdeen AB16 7TT

N Maitland	Flat C 28 Logie Avenue Aberdeen AB16 7TT
K Bauzis and R Bauziene	Flat D 28 Logie Avenue Aberdeen AB16 7TT
D Gajewski and M Gajewska	Flat E 28 Logie Avenue Aberdeen AB16 7TT
B Lytkowski and E Lytkowska	Flat F 28 Logie Avenue Aberdeen AB16 7TT
Unoccupied	Flat A 26 Logie Avenue Aberdeen AB16 7TT
S Jackowska	Flat B 26 Logie Avenue Aberdeen AB16 7TT
T R Kabat and J H Kabat	Flat C 26 Logie Avenue Aberdeen AB16 7TT
B Hoffman	Flat D 26 Logie Avenue Aberdeen AB16 7TT
D Grant	Flat E 26 Logie Avenue Aberdeen AB16 7TT
P Zielinski and K Zielinski	Flat F 26 Logie Avenue Aberdeen AB16 7TT

A Steele	Flat A 24 Logie Avenue Aberdeen AB16 7TS
M Crombie	Flat B 24 Logie Avenue Aberdeen AB16 7TS
A Lotarewicz	Flat C 24 Logie Avenue Aberdeen AB16 7TS
G Cunningham	Flat D 24 Logie Avenue Aberdeen AB16 7TS
W Duffus	Flat E 24 Logie Avenue Aberdeen AB16 7TS
S N Arulappan	Flat F 24 Logie Avenue Aberdeen AB16 7TS
Unoccupied	Flat A 31 Logie Avenue Aberdeen AB16 7TQ
Unoccupied	Flat B 31 Logie Avenue Aberdeen AB16 7TQ
Unoccupied	Flat C 31 Logie Avenue Aberdeen AB16 7TQ
Unoccupied	Flat D 31 Logie Avenue Aberdeen AB16 7TQ

Unoccupied	Flat E 31 Logie Avenue Aberdeen AB16 7TQ
Unoccupied	Flat F 31 Logie Avenue Aberdeen AB16 7TQ
Unoccupied	Flat A 29 Logie Avenue Aberdeen AB16 7TQ
Unoccupied	Flat B 29 Logie Avenue Aberdeen AB16 7TQ
Unoccupied	Flat C 29 Logie Avenue Aberdeen AB16 7TQ
Unoccupied	Flat D 29 Logie Avenue Aberdeen AB16 7TQ
Unoccupied	Flat E 29 Logie Avenue Aberdeen AB16 7TQ
Unoccupied	Flat F 29 Logie Avenue Aberdeen AB16 7TQ
Unoccupied	Flat A 27 Logie Avenue Aberdeen AB16 7TQ
Unoccupied	Flat B 27 Logie Avenue Aberdeen AB16 7TQ

Unoccupied	Flat C 27 Logie Avenue Aberdeen AB16 7TQ
Unoccupied	Flat D 27 Logie Avenue Aberdeen AB16 7TQ
Unoccupied	Flat E 27 Logie Avenue Aberdeen AB16 7TQ
Unoccupied	Flat F 27 Logie Avenue Aberdeen AB16 7TQ
Unoccupied	Flat A 5 Logie Gardens Aberdeen AB16 7TQ
Unoccupied	Flat B 5 Logie Gardens Aberdeen AB16 7TQ
Unoccupied	Flat C 5 Logie Gardens Aberdeen AB16 7TQ
Unoccupied	Flat D 5 Logie Gardens Aberdeen AB16 7TQ
Unoccupied	Flat E 5 Logie Gardens Aberdeen AB16 7TQ
Unoccupied	Flat F 5 Logie Gardens Aberdeen AB16 7TQ

Unoccupied	Flat A 1 Logie Gardens Aberdeen AB16 7TQ
Unoccupied	Flat B 1 Logie Gardens Aberdeen AB16 7TQ
Unoccupied	Flat C 1 Logie Gardens Aberdeen AB16 7TQ
Unoccupied	Flat D 1 Logie Gardens Aberdeen AB16 7TQ
Unoccupied	Flat E 1 Logie Gardens Aberdeen AB16 7TQ
Unoccupied	Flat F 1 Logie Gardens Aberdeen AB16 7TQ
I Golebiowska and M Partyka	Flat A 25 Logie Avenue Aberdeen AB16 7TQ
Unoccupied	Flat B 25 Logie Avenue Aberdeen AB16 7TQ
M Linsey	Flat C 25 Logie Avenue Aberdeen AB16 7TQ
Unoccupied	Flat D 25 Logie Avenue Aberdeen AB16 7TQ

A Malik	Flat E 25 Logie Avenue Aberdeen AB16 7TQ
J Frackowiak	Flat F 25 Logie Avenue Aberdeen AB16 7TQ
M Ellington	Flat A 23 Logie Avenue Aberdeen AB16 7TQ
I Rudauskiene	Flat B 23 Logie Avenue Aberdeen AB16 7TQ
Unoccupied	Flat C 23 Logie Avenue Aberdeen AB16 7TQ
Unoccupied	Flat D 23 Logie Avenue Aberdeen AB16 7TQ
L M Nantomah	Flat E 23 Logie Avenue Aberdeen AB16 7TQ
J Taylor	Flat F 23 Logie Avenue Aberdeen AB16 7TQ
I Stonciute	Flat A 21 Logie Avenue Aberdeen AB16 7TQ
Unoccupied	Flat B 21 Logie Avenue Aberdeen AB16 7TQ

Unoccupied	Flat C 21 Logie Avenue Aberdeen AB16 7TQ
S McDonald	Flat D 21 Logie Avenue Aberdeen AB16 7TQ
M Morris	Flat E 21 Logie Avenue Aberdeen AB16 7TQ
G Zuziak-Pyclik	Flat F 21 Logie Avenue Aberdeen AB16 7TQ
Unoccupied	19 Logie Avenue Aberdeen AB16 7TQ
Unoccupied	17 Logie Avenue Aberdeen AB16 7TQ
C Crombie	13 Logie Avenue Aberdeen AB16 7TQ
Unoccupied	15 Logie Avenue Aberdeen AB16 7TQ
Unoccupied	9 Logie Avenue Aberdeen AB16 7TQ
Unoccupied	11 Logie Avenue Aberdeen AB16 7TQ
C Crombie	Flat A 22 Logie Avenue Aberdeen AB16 7TS
Unoccupied	Flat B 22 Logie Avenue Aberdeen AB16 7TS

A Kuzmicz and T Hascilo	Flat C 22 Logie Avenue Aberdeen AB16 7TS
Unoccupied	Flat D 22 Logie Avenue Aberdeen AB16 7TS
M Donald	Flat E 22 Logie Avenue Aberdeen AB16 7TS
M Jackowski	Flat F 22 Logie Avenue Aberdeen AB16 7TS
Unoccupied	Flat A 20 Logie Avenue Aberdeen AB16 7TS
Unoccupied	Flat B 20 Logie Avenue Aberdeen AB16 7TS
T Kane	Flat C 20 Logie Avenue Aberdeen AB16 7TS
V Kazlauskis	Flat D 20 Logie Avenue Aberdeen AB16 7TS
Unoccupied	Flat E 20 Logie Avenue Aberdeen AB16 7TS
I Stasiuleviciute	Flat F 20 Logie Avenue Aberdeen AB16 7TS

Unoccupied	Flat A 18 Logie Avenue Aberdeen AB16 7TS
R Miksiene	Flat B 18 Logie Avenue Aberdeen AB16 7TS
Unoccupied	Flat C 18 Logie Avenue Aberdeen AB16 7TS
L Strath	Flat D 18 Logie Avenue Aberdeen AB16 7TS
A Wachonski	Flat E 18 Logie Avenue Aberdeen AB16 7TS
Z Makar and A Makar	Flat F 18 Logie Avenue Aberdeen AB16 7TS
J Baumeisters	Flat A 16 Logie Avenue Aberdeen AB16 7TS
Unoccupied	Flat B 16 Logie Avenue Aberdeen AB16 7TS
Unoccupied	Flat C 16 Logie Avenue Aberdeen AB16 7TS
Unoccupied	Flat D 16 Logie Avenue Aberdeen AB16 7TS

Unoccupied	Flat E 16 Logie Avenue Aberdeen AB16 7TS
G Duncan	Flat F 16 Logie Avenue Aberdeen AB16 7TS
A Duncan	Flat A 14 Logie Avenue Aberdeen AB16 7TS
S Gvozdozica	Flat B 14 Logie Avenue Aberdeen AB16 7TS
Unoccupied	Flat C 14 Logie Avenue Aberdeen AB16 7TS
Unoccupied	Flat D 14 Logie Avenue Aberdeen AB16 7TS
L Tarasova	Flat E 14 Logie Avenue Aberdeen AB16 7TS
M Szymanska	Flat F 14 Logie Avenue Aberdeen AB16 7TS
Unoccupied	Flat A 2 Logie Place Aberdeen AB16 7TP
NHS Grampian - Middlefield Community Health	Flat B 2 Logie Place Aberdeen AB16 7TP

Unoccupied	Flat C 2 Logie Place Aberdeen AB16 7TP
Unoccupied	Flat D 2 Logie Place Aberdeen AB16 7TP
NHS Grampian - Middlefield Community Health	Flat A 4 Logie Place Aberdeen AB16 7TP
Unoccupied	Flat B 4 Logie Place Aberdeen AB16 7TP
Unoccupied	Flat C 4 Logie Place Aberdeen AB16 7TP
Unoccupied	Flat D 4 Logie Place Aberdeen AB16 7TP
Unoccupied	Flat E 4 Logie Place Aberdeen AB16 7TP
Unoccupied	Flat F 4 Logie Place Aberdeen AB16 7TP
Unoccupied	Flat A 6 Logie Place Aberdeen AB16 7TP
Unoccupied	Flat B 6 Logie Place Aberdeen AB16 7TP

Unoccupied	Flat C 6 Logie Place Aberdeen AB16 7TP
Unoccupied	Flat D 6 Logie Place Aberdeen AB16 7TP
Unoccupied	Flat E 6 Logie Place Aberdeen AB16 7TP
Unoccupied	Flat F 6 Logie Place Aberdeen AB16 7TP
Middlefield Project	8 Logie Place Aberdeen AB16 7TP
Unoccupied	12 Logie Place Aberdeen AB16 7TP
Unoccupied	14 Logie Place Aberdeen AB16 7TP
Unoccupied	16 Logie Place Aberdeen AB16 7TP
Unoccupied	25 Logie Place Aberdeen AB16 7TP
Unoccupied	27 Logie Place Aberdeen AB16 7TP
Unoccupied	21 Logie Place Aberdeen AB16 7TP
Unoccupied	23 Logie Place Aberdeen AB16 7TP
Unoccupied	19 Logie Place Aberdeen AB16 7TP

Unoccupied	17 Logie Place Aberdeen AB16 7TP
A Drummond and M Drummond	15 Logie Place Aberdeen AB16 7TP
Unoccupied	13 Logie Place Aberdeen AB16 7TP
Unoccupied	11 Logie Place Aberdeen AB16 7TP
Unoccupied	9 Logie Place Aberdeen AB16 7TP
Unoccupied	5 Logie Place Aberdeen AB16 7TP
Unoccupied	7 Logie Place Aberdeen AB16 7TP
Unoccupied	1 Logie Place Aberdeen AB16 7TP
Unoccupied	3 Logie Place Aberdeen AB16 7TP
Unoccupied	5 Logie Avenue Aberdeen AB16 7TN
Unoccupied	7 Logie Avenue Aberdeen AB16 7TN
Unoccupied	1 Logie Avenue Aberdeen AB16 7TN
Unoccupied	3 Logie Avenue Aberdeen AB16 7TN
Unoccupied	18 Manor Avenue Aberdeen AB16 7TJ

Unoccupied	20 Manor Avenue Aberdeen AB16 7TJ
Unoccupied	Flat A 22 Manor Avenue Aberdeen AB16 7TJ
Unoccupied	Flat B 22 Manor Avenue Aberdeen AB16 7TJ
Unoccupied	Flat C 22 Manor Avenue Aberdeen AB16 7TJ
Unoccupied	Flat D 22 Manor Avenue Aberdeen AB16 7TJ
Unoccupied	Flat A 24 Manor Avenue Aberdeen AB16 7TJ
Unoccupied	Flat B 24 Manor Avenue Aberdeen AB16 7TJ
Unoccupied	Flat C 24 Manor Avenue Aberdeen AB16 7TJ
Unoccupied	Flat D 24 Manor Avenue Aberdeen AB16 7TJ
Unoccupied	Flat E 24 Manor Avenue Aberdeen AB16 7TJ
Unoccupied	Flat F 24 Manor Avenue Aberdeen AB16 7TJ

R Bloomer and P Bloomer	Flat A 26 Manor Avenue Aberdeen AB16 7TJ
Pathways	Flat B 26 Manor Avenue Aberdeen AB16 7TJ
Pathways	Flat C 26 Manor Avenue Aberdeen AB16 7TJ
K Leiper and E Needham	Flat D 26 Manor Avenue Aberdeen AB16 7TJ
Unoccupied	Flat E 26 Manor Avenue Aberdeen AB16 7TJ
Unoccupied	Flat F 26 Manor Avenue Aberdeen AB16 7TJ
Middlefield Project	Flat A 28 Manor Avenue Aberdeen AB16 7TJ
A Cooper and L Nicol	Flat B 28 Manor Avenue Aberdeen AB16 7TJ
P Bury	Flat C 28 Manor Avenue Aberdeen AB16 7TJ
Unoccupied	Flat D 28 Manor Avenue Aberdeen AB16 7TJ

R Herbert	Flat E 28 Manor Avenue Aberdeen AB16 7TJ
Unoccupied	Flat F 28 Manor Avenue Aberdeen AB16 7TJ
B Mowat	Flat A 30 Manor Avenue Aberdeen AB16 7TJ
Unoccupied	Flat B 30 Manor Avenue Aberdeen AB16 7TJ
Unoccupied	Flat C 30 Manor Avenue Aberdeen AB16 7TJ
Unoccupied	Flat D 30 Manor Avenue Aberdeen AB16 7TJ
S Masny	Flat A 12 Logie Avenue Aberdeen AB16 7TN
S Brown	Flat B 12 Logie Avenue Aberdeen AB16 7TN
A Jastrzebski	Flat C 12 Logie Avenue Aberdeen AB16 7TN
Unoccupied	Flat D 12 Logie Avenue Aberdeen AB16 7TN

M Lenzion	Flat E 12 Logie Avenue Aberdeen AB16 7TN
A Henry	Flat F 12 Logie Avenue Aberdeen AB16 7TN
S Middleton and M Blane	Flat A 10 Logie Avenue Aberdeen AB16 7TN
F Mensah	Flat B 10 Logie Avenue Aberdeen AB16 7TN
Mr Ireneusz Lojek	Flat C 10 Logie Avenue Aberdeen AB16 7TN
W Horne and L Donald	Flat D 10 Logie Avenue Aberdeen AB16 7TN
Unoccupied	Flat E 10 Logie Avenue Aberdeen AB16 7TN
Unoccupied	Flat F 10 Logie Avenue Aberdeen AB16 7TN
Unoccupied	6 Logie Avenue Aberdeen AB16 7TN
Unoccupied	8 Logie Avenue Aberdeen AB16 7TN
Unoccupied	4 Logie Avenue Aberdeen AB16 7TN

Unoccupied	4a Logie Avenue Aberdeen AB16 7TN
Unoccupied	14 Manor Avenue Aberdeen AB16 7TL
Unoccupied	12 Manor Avenue Aberdeen AB16 7TL
Unoccupied	8 Manor Avenue Aberdeen AB16 7TL
Unoccupied	10 Manor Avenue Aberdeen AB16 7TL
Unoccupied	4 Manor Avenue Aberdeen AB16 7TL
F E Gamba and H L Gamba	6 Manor Avenue Aberdeen AB16 7TL
Unoccupied	2 Manor Avenue Aberdeen AB16 7TL
S Delpont	551 North Anderson Drive Aberdeen AB16 7PG
H Murison	553 North Anderson Drive Aberdeen AB16 7PG
L Bartlett	555 North Anderson Drive Aberdeen AB16 7PG
C Quantrell	557 North Anderson Drive Aberdeen AB16 7PG
Unoccupied	Flat A 559 North Anderson Drive Aberdeen AB16 7PG

Unoccupied	Flat B 559 North Anderson Drive Aberdeen AB16 7PG
Unoccupied	Flat C 559 North Anderson Drive Aberdeen AB16 7PG
Unoccupied	Flat D 559 North Anderson Drive Aberdeen AB16 7PG
Unoccupied	Flat E 559 North Anderson Drive Aberdeen AB16 7PG
R Walkowiak	Flat F 559 North Anderson Drive Aberdeen AB16 7PG
J Reid and K Reid	17 Manor Avenue Aberdeen AB16 7TD
T M Ogston and L P Ogston	19 Manor Avenue Aberdeen AB16 7TD
R Jurgutis	9 Manor Avenue Aberdeen AB16 7TD
K Duncan	11 Manor Avenue Aberdeen AB16 7TD
G McIntosh	13 Manor Avenue Aberdeen AB16 7TD
K Burnett and C Burnett	15 Manor Avenue Aberdeen AB16 7TD
G Masson	1 Manor Avenue Aberdeen AB16 7TD


SECOND SCHEDULE

Exchange Land

Number On Map	Description of Land
1101	8,366 square metres or thereby of land lying to the south-west of the centre point of Haudagain Roundabout and north of Middlefield Parish Church, Aberdeen. CPO Sheet:11 of 11
1102	1,541 square metres or thereby of land lying to the south, south-west of the centre point of Haudagain Roundabout and north-east of Middlefield Parish Church, Aberdeen. CPO Sheet:11 of 11
1103	585 square metres or thereby of land lying to the south, south-west of the centre point of Haudagain Roundabout and north-east of Middlefield Parish Church, Aberdeen. CPO Sheet:11 of 11
1104	163 square metres or thereby of land lying to the south, south-east of the centre point of Haudagain Roundabout and east, north-east of Middlefield Parish Church, Aberdeen. CPO Sheet:11 of 11



M Walker	3 Manor Avenue Aberdeen AB16 7TD
P Hipson	5 Manor Avenue Aberdeen AB16 7TD
H Hipson	7 Manor Avenue Aberdeen AB16 7TD
M J C Mitchell and J S Mitchell (or the executor of J S Mitchell)	549 North Anderson Drive Aberdeen AB16 7PG
M Henderson	543 North Anderson Drive Aberdeen AB16 7PF
L Harrison	545 North Anderson Drive Aberdeen AB16 7PF
C Davey and K Davey	539 North Anderson Drive Aberdeen AB16 7PF
Jolija Poznaka	541 North Anderson Drive Aberdeen AB16 7PF
V S Puntarelli	535 North Anderson Drive Aberdeen AB16 7PF
N Ramsay	537 North Anderson Drive Aberdeen AB16 7PF
M A Donegan	531 North Anderson Drive Aberdeen AB16 7PF
F M Sim and N R Sim	533 North Anderson Drive Aberdeen AB16 7PF

 _____

Roads (Scotland) Act 1984

Acquisition of Land (Authorisation Procedure)
(Scotland) Act 1947

The A90 & A96 Trunk Roads (Haudagain
Improvement) Compulsory Purchase Order 2017

2017

Scottish Government Legal Directorate
Victoria Quay
Edinburgh
EH6 6QQ

Transport Scotland Ref: The A90 & A96 Trunk
Roads (Haudagain Improvement) Compulsory
Purchase Order 2017