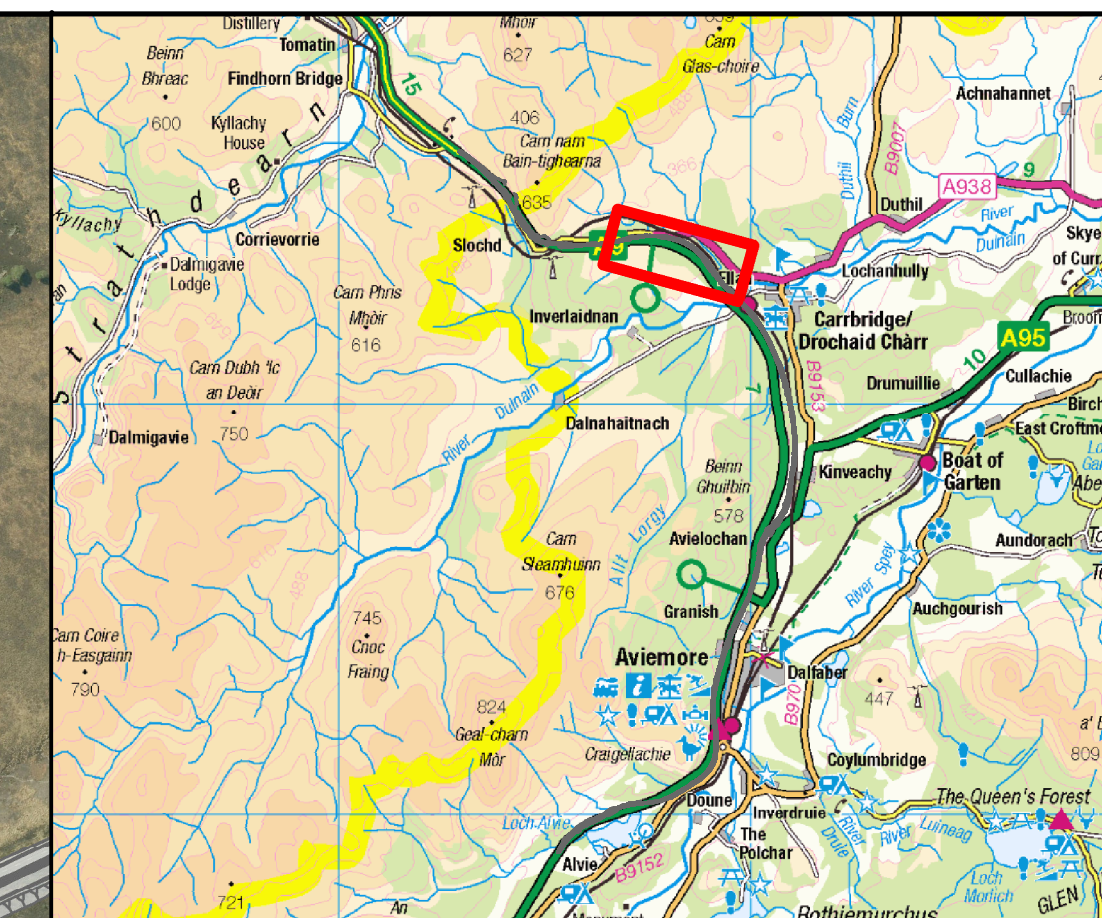
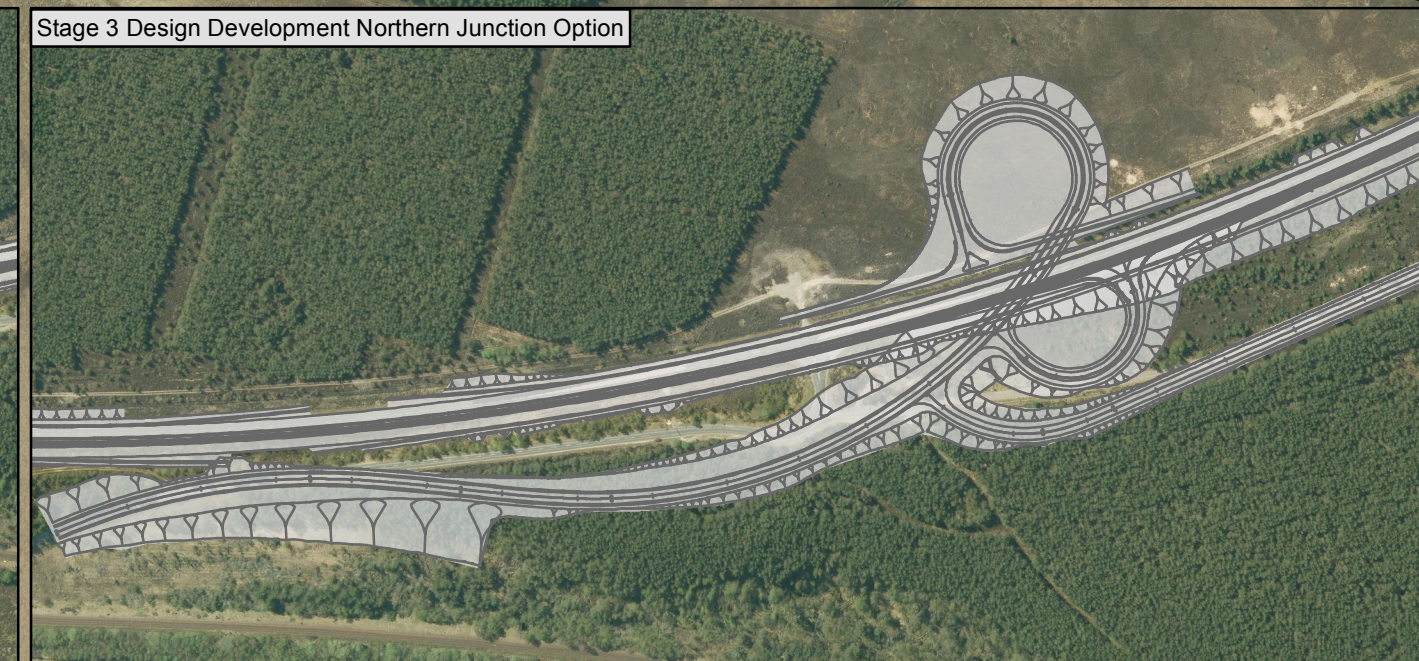
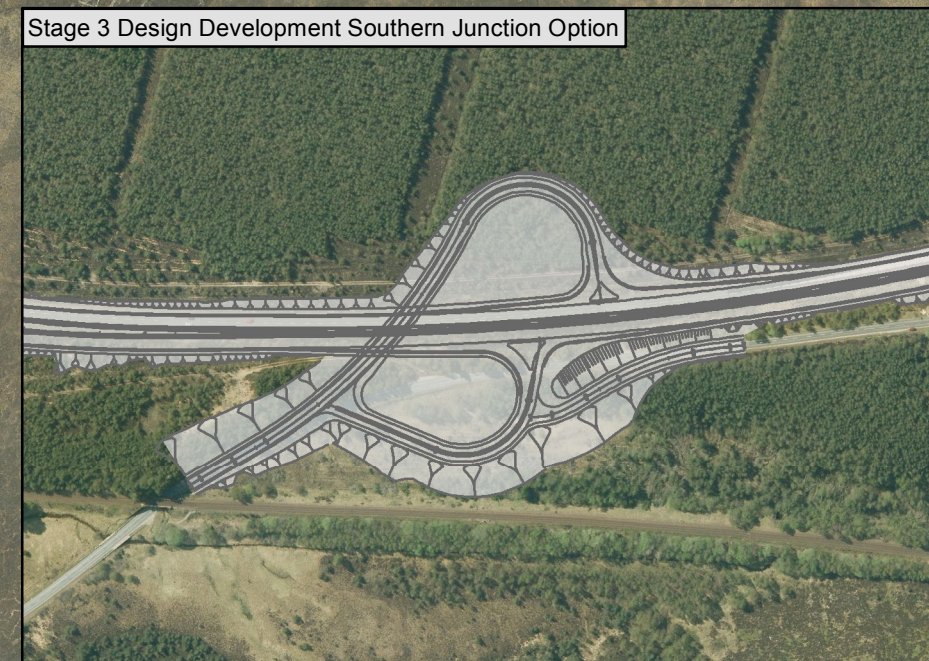
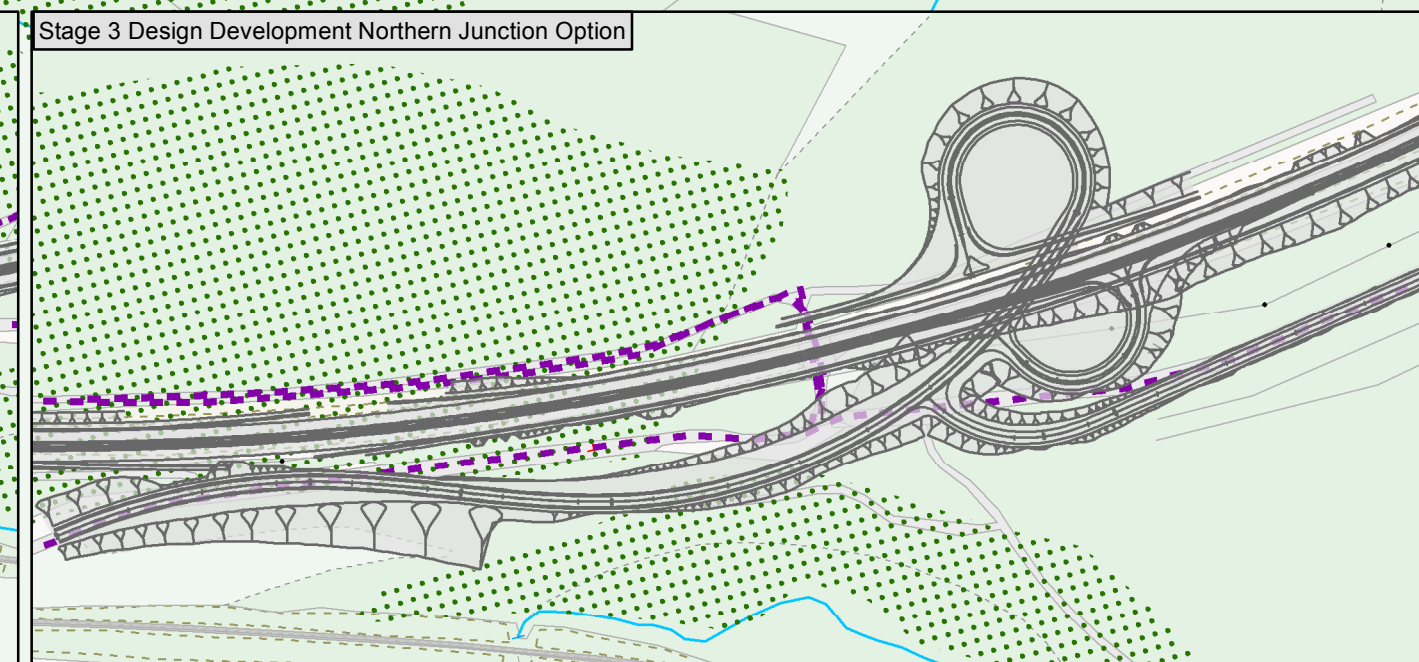
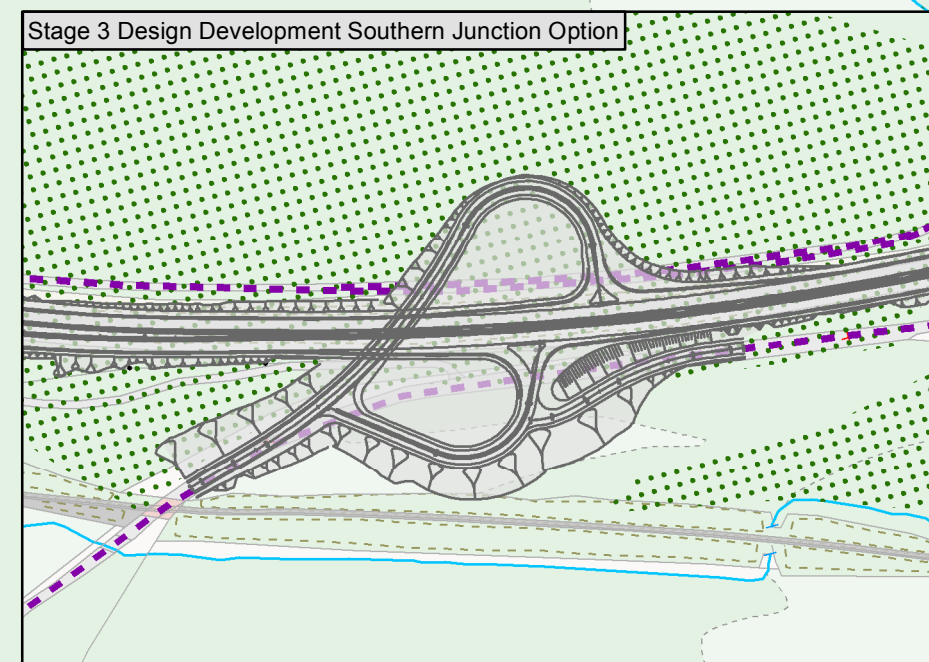
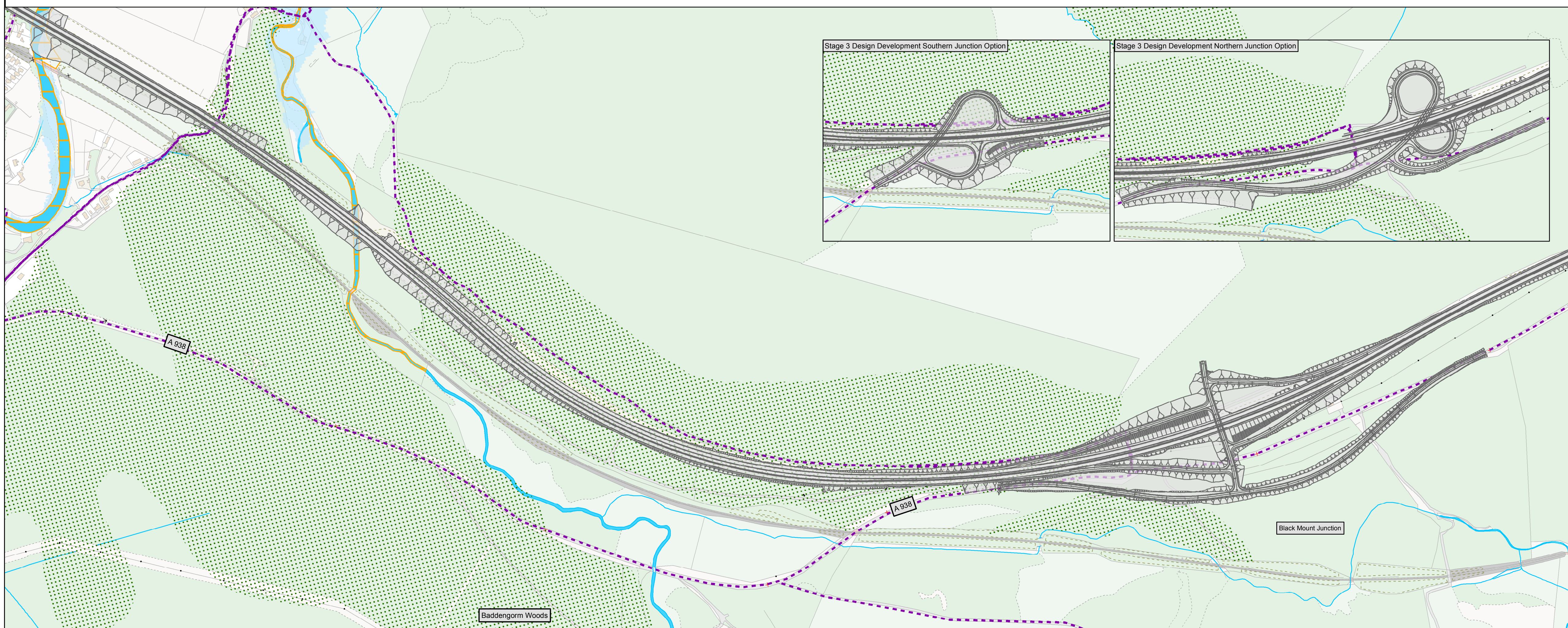


A9 DALRADDY TO SLOCHD (Page 6 of 8) PREFERRED OPTION



Legend

- Preferred Option Design
- Listed Building
- Non-Motorised User Route (Pedestrian, Cyclist & Equestrian)
- Scheduled Monument
- Garden & Designed Landscape
- Site of Special Scientific Interest (SSSI)
- Special Area of Conservation
- Ancient Woodland
- Waterbody
- 1 in 200 Year Fluvial Flood
- National Scenic
- Cairngorms National Park Boundary



The preferred option shown on this drawing is indicative and will be developed further during the next stage of design development. This will include the preferred option alignment, the layout of the junctions, lay-bys, side roads and private means of access. Environmental mitigation will also be added to the scheme design.

Reproduced by permission of Ordnance Survey on behalf of HMSO. © Crown copyright and database right 2017. All rights reserved. Ordnance Survey Licence number 100046668

Sheet Size	Original Scale	Meters	
A1	1:5,000	0 50 100	200 300 400