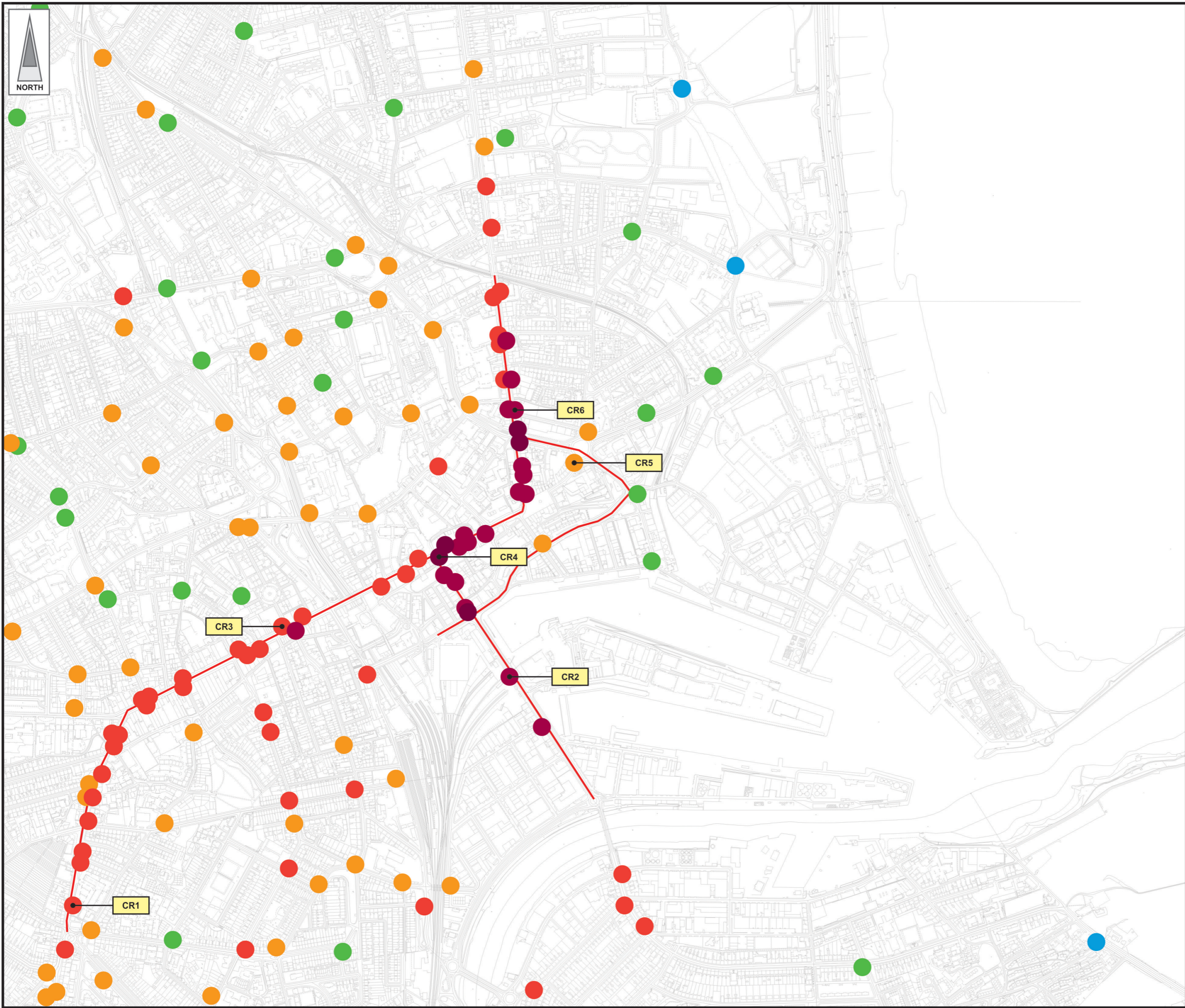


FIGURE 55.1a



LEGEND

- Aberdeen City Council Air Quality Management Area
- 0 - 10
- 10 - 20
- 20 - 30
- 30 - 40
- 40 - 50
- 50 - 60
- > 60
- Receptor

Annual Mean Nitrogen Dioxide Concentration ( $\mu\text{g}/\text{m}^3$ )

Rev	Date	Purpose of Revision	Drwn	Chkd	Appd



95 Bothwell Street, Glasgow, G2 7HX, UK  
Tel: 0141 204 2511 Fax: 0141 226 3109  
www.jacobsbabtie.com

Client: Aberdeen Western Peripheral Route

Project: Aberdeen Western Peripheral Route Environmental Statement, Cumulative Impact

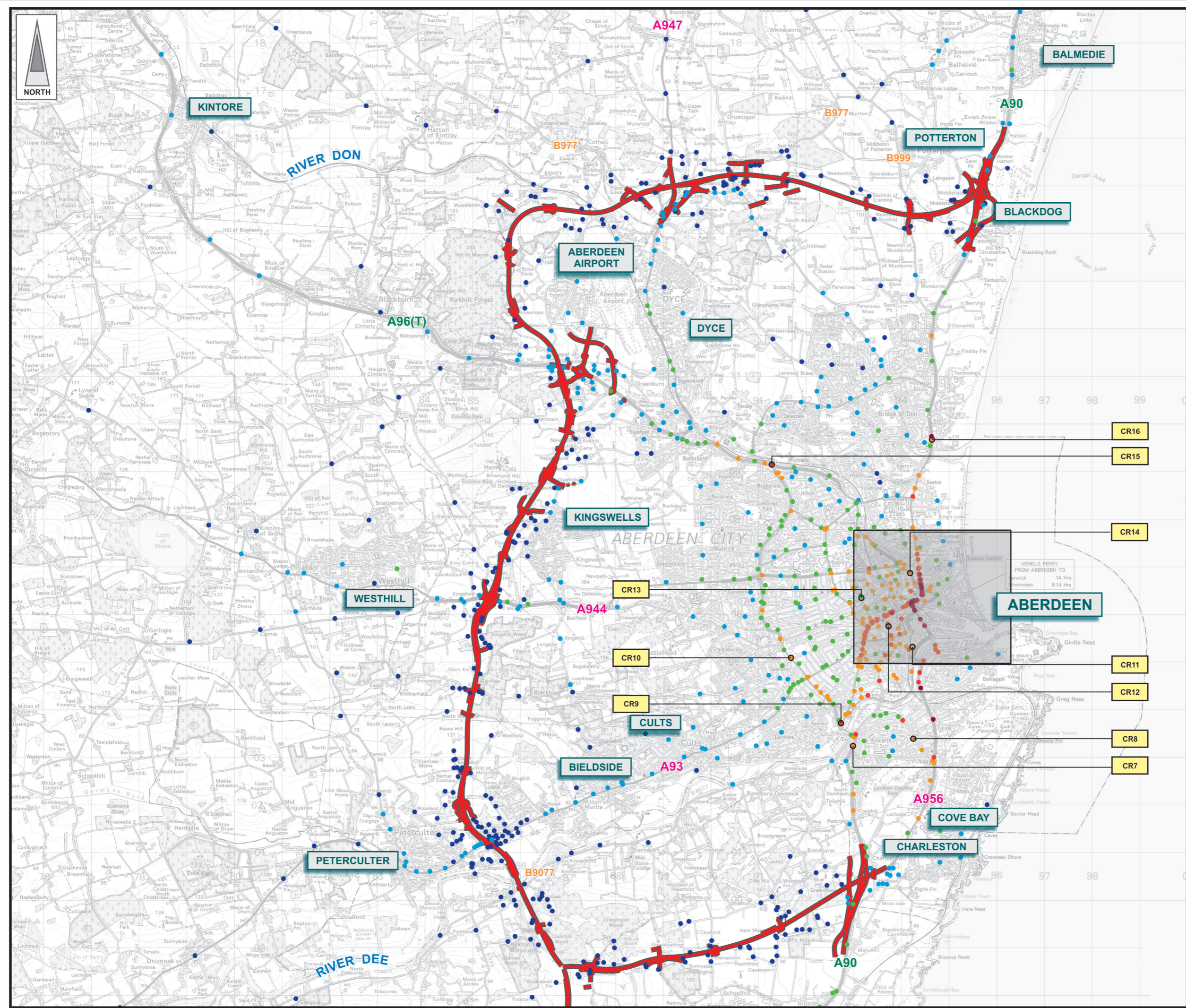
Title: Predicted Annual Mean Concentrations of Nitrogen Dioxide in 2005  
Sheet 1 of 3

Drawing Status	FINAL	Revisions	
JB No.	0010332	Date	July 2007
Figure No.	FIGURE 55.1a	Approved	SH
Scale	1:10,000	Checked	BN
Drawn	RB/KA	signature	








This map is based on Ordnance Survey material with the permission of Ordnance Survey on behalf of the controller of Her Majesty's Stationery Office © Crown copyright. Unauthorised reproduction infringes Crown copyright and may lead to prosecution or civil proceedings. Aberdeen City Council, 100023401 (2007).

This drawing is not to be used in whole or part other than for the intended purpose and project as defined on this drawing. Refer to the contract for full terms and conditions. Maps produced by Jacobs UK Ltd. This map should NOT be rescaled. Copyright reserved.


FIGURE 55.1b



**LEGEND**

-  Proposed Route (Engineering Profile 04/05/07)
-  0 - 10
-  10 - 20
-  20 - 30
-  30 - 40
-  40 - 50
-  50 - 60
-  > 60
-  CR7 Receptor

Annual Mean Nitrogen Dioxide Concentration (µg/m³)

 Receptors Within Area are Shown on 1: 10,000 Sheet 55.1a

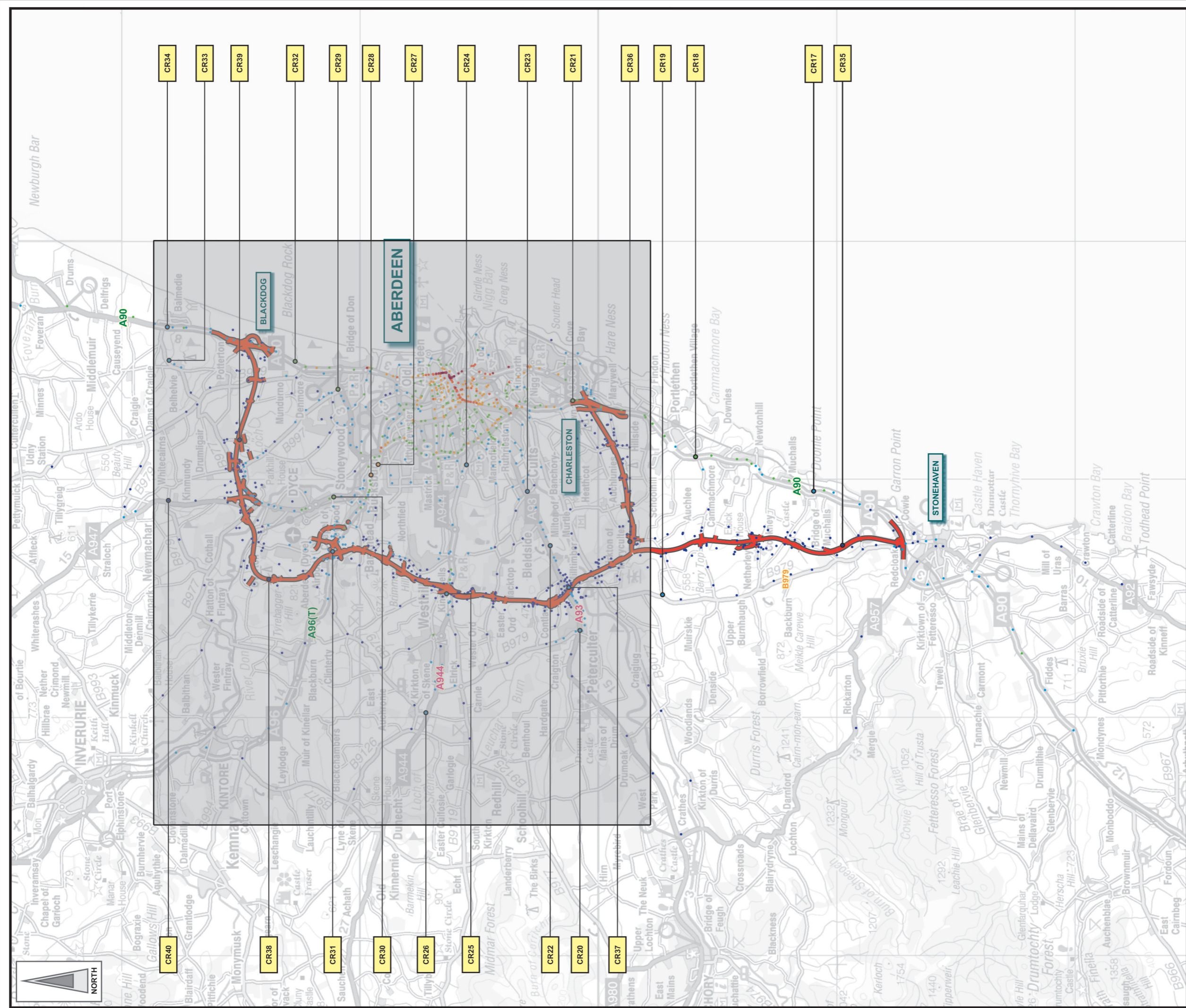
Rev	Date	Purpose of Revision	Drwn	Chkd	Appd

**JE JACOBS**  
 95 Bothwell Street, Glasgow, G2 7HX, UK  
 Tel: 0141 204 2511 Fax: 0141 226 3109  
 www.jacobsbabtie.com

Client	Aberdeen Western Peripheral Route	
Project	Aberdeen Western Peripheral Route Environmental Statement, Cumulative Impact	
Title	Predicted Annual Mean Concentrations of Nitrogen Dioxide in 2005 Sheet 2 of 3	
Drawing Status	FINAL	Revisions
JB No.	0010332	Date
Figure No.	FIGURE 55.1b	July 2007
Scale	1:75,000	Checked
Drawn	BL/KA	BN
		SH

Based upon the Ordnance Survey mapping with the permission of Ordnance Survey on behalf of the controller of Her Majesty's Stationery Office © Crown Copyright. Unauthorised reproduction infringes Crown Copyright and may lead to prosecution or civil proceedings. Scottish Executive Licence number: SE100020540 (2007). This drawing is not to be used in whole or part other than for the intended purpose and project as defined on this drawing. Refer to the contract for full terms and conditions. Maps produced by Jacobs UK Ltd. This map should NOT be rescaled. Copyright reserved.

FIGURE 55.1c



**LEGEND**

- Proposed Route (Engineering Profile 04/05/07)
- 0 - 10
- 10 - 20
- 20 - 30
- 30 - 40
- 40 - 50
- 50 - 60
- > 60
- Receptor

Annual Mean Nitrogen Dioxide Concentration ( $\mu\text{g}/\text{m}^3$ )

Receptors Within Area are Shown on 1: 75,000 Sheet 55.1b

**JE JACOBS**  
 95 Bothwell Street, Glasgow, G2 7HX, UK  
 Tel: 0141 204 2511 Fax: 0141 226 3109  
 www.jacobsbabtie.com

Client		
Project	<b>Aberdeen Western Peripheral Route</b> Environmental Statement, Cumulative Impact	
Title	Predicted Annual Mean Concentrations of Nitrogen Dioxide in 2005 Sheet 3 of 3	
Drawing Status	FINAL	Revisions
JB No.	0010332	Date July 2007
Figure No.	<b>FIGURE 55.1c</b>	Approved <b>SH</b>
Scale	1:150,000	Checked <b>BN</b>
Drawn	<b>RB/KA</b>	signature

Based upon the Ordnance Survey mapping with the permission of Ordnance Survey on behalf of the controller of Her Majesty's Stationery Office © Crown Copyright. Unauthorised reproduction infringes Crown Copyright and may lead to prosecution or civil proceedings. Scottish Executive Licence number: SE100020540 (2007)