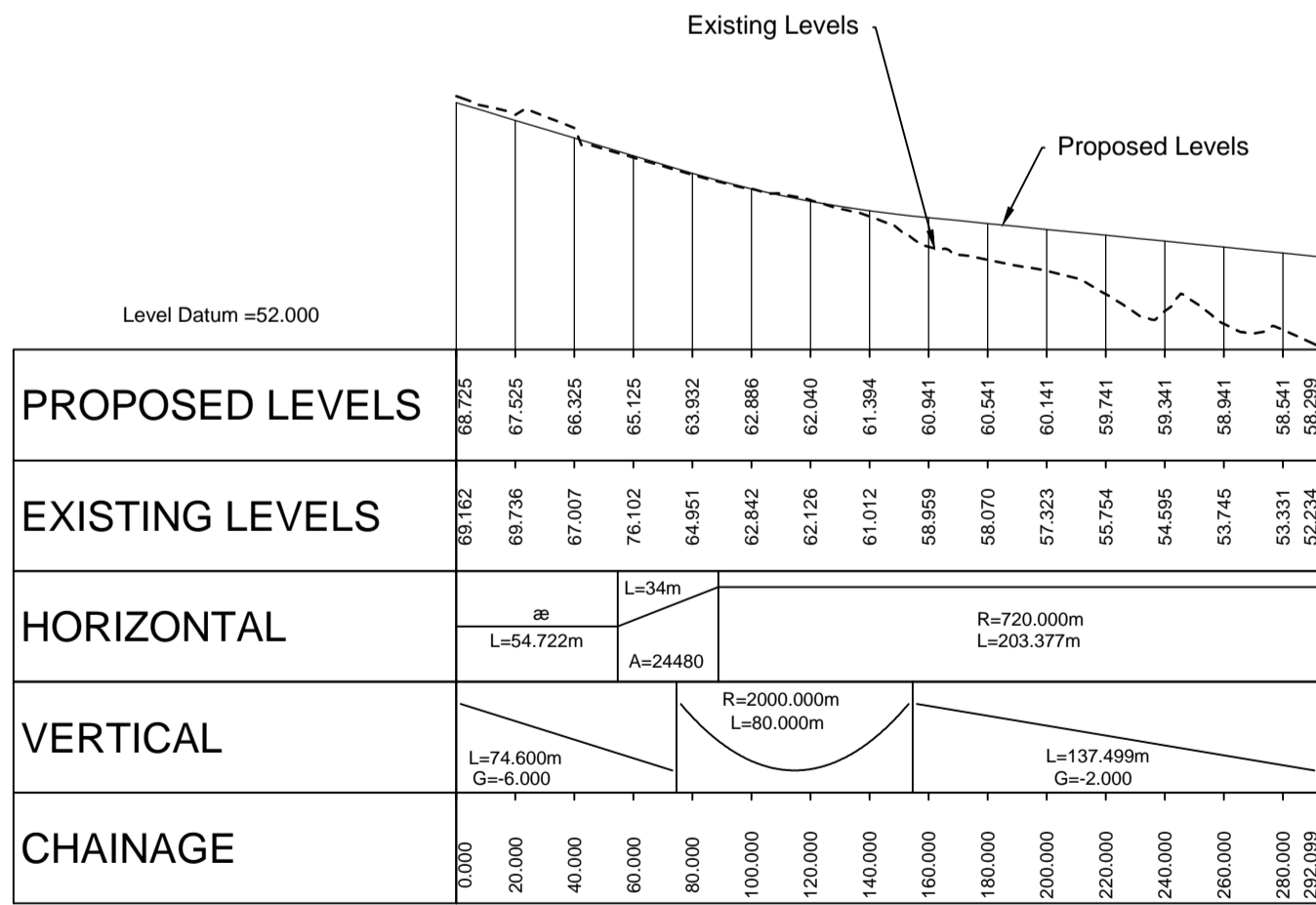
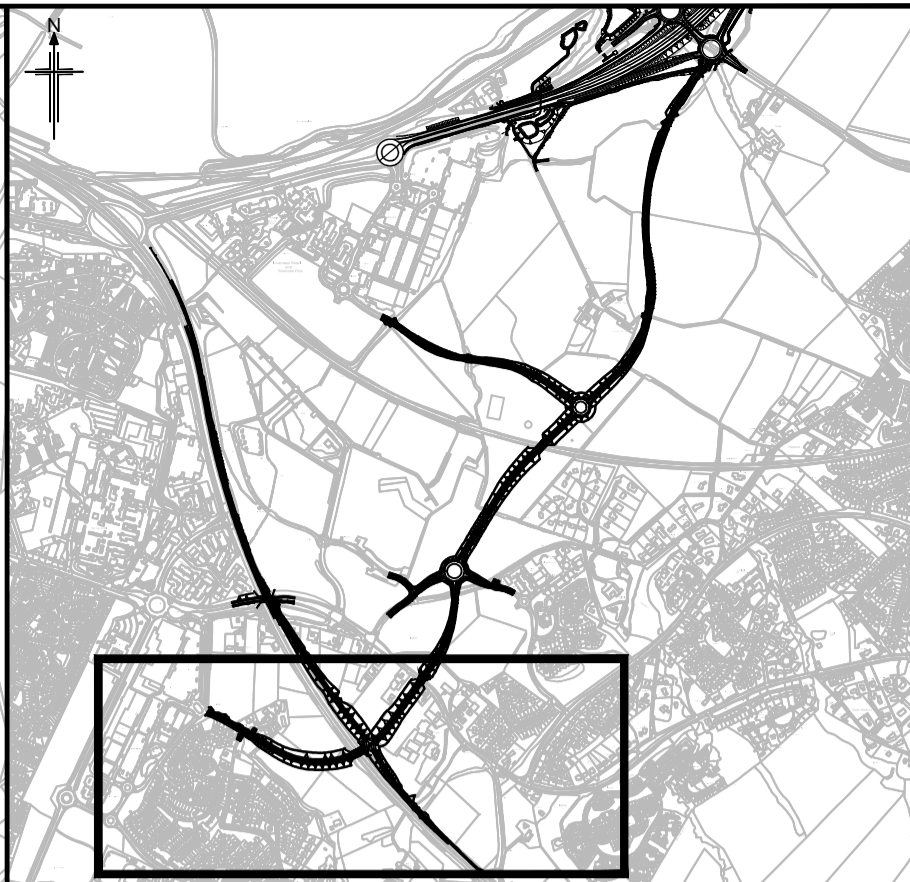
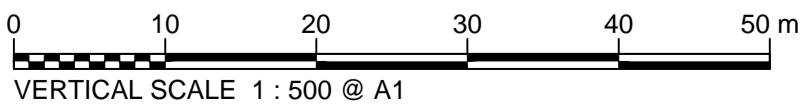
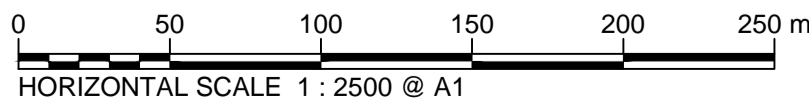


Reproduced by permission of Ordnance Survey on behalf of HMSO.  
© Crown copyright and database right 2017. All rights reserved.  
Ordnance Survey Licence number 100046668.

PLAN  
Scale 1:2,500



A9 SOUTHBOUND MERGE SLIP ROAD  
LONGITUDINAL SECTION (0 TO 292)




KEY PLAN

Notes

- All dimensions are in metres unless stated otherwise
- The design shown is one option forming part of a DMRB Stage 2 option assessment process and will be subject to DMRB Stage 3 development.

Key:



OS Mastermap was obtained in November 2015 and is for illustration purposes only.

0	Oct 17	DMRB Stage 2 Report	MRHM	AR	GT	EHG
Rev	Rev. Date	Purpose of revision	Drawn	Checked	Rev'd	Apprv'd

**JACOBS**

95 Bothwell St. Glasgow, G2 7HX  
Tel: +44(0)141 243 8000 Fax: +44(0)141 226 3109  
www.jacobs.com

Client



Project

A9/A96 INSHES TO SMITHTON

Drawing title

DMRB STAGE 2  
SCHEME ASSESSMENT REPORT  
OPTION 2B  
PLAN AND PROFILE  
SHEET 7 OF 7

Drawing status

PRELIMINARY

Scale As Shown @ A1 DO NOT SCALE

Jacobs No. B2103501

BIM no.

Drawing number

B2103501-HW-2200-DR-007

Rev

0

This drawing is not to be used in whole or part other than for the intended purpose and project as defined on this drawing. Refer to the contract for full terms and conditions.