




The A9 Trunk Road (Killiecrankie to Glen Garry) (Trunking) Order 201[]

SCALE

KEY PLAN _____	1:20,000
ORDER PLAN : TR1, TR2 _____	1:10,000

LEGEND

LINE OF NEW TRUNK ROAD _____	
ASSOCIATED ROAD PROPOSALS _____	



TRANSPORT
SCOTLAND
CÒMHDHAL ALBA

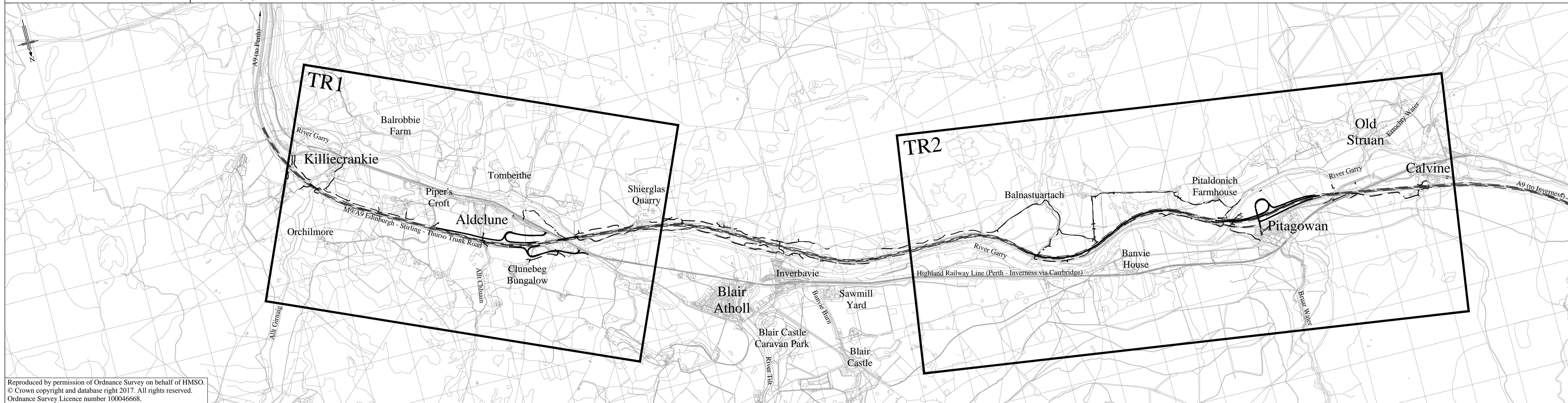


Scottish Government
Riaghaltas na h-Alba
gov.scot

LEGEND

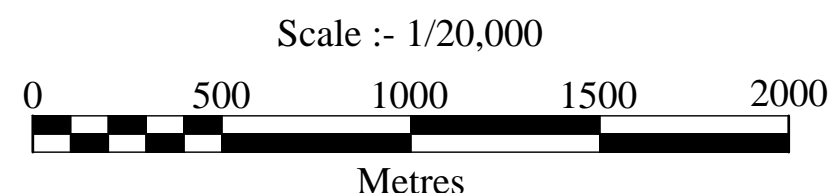
- LINE OF NEW TRUNK ROAD
- = = = = ASSOCIATED ROAD PROPOSALS

This plan shows the line of the new trunk road but does not represent the widths or levels of the proposed roads, or the land to be occupied by them.

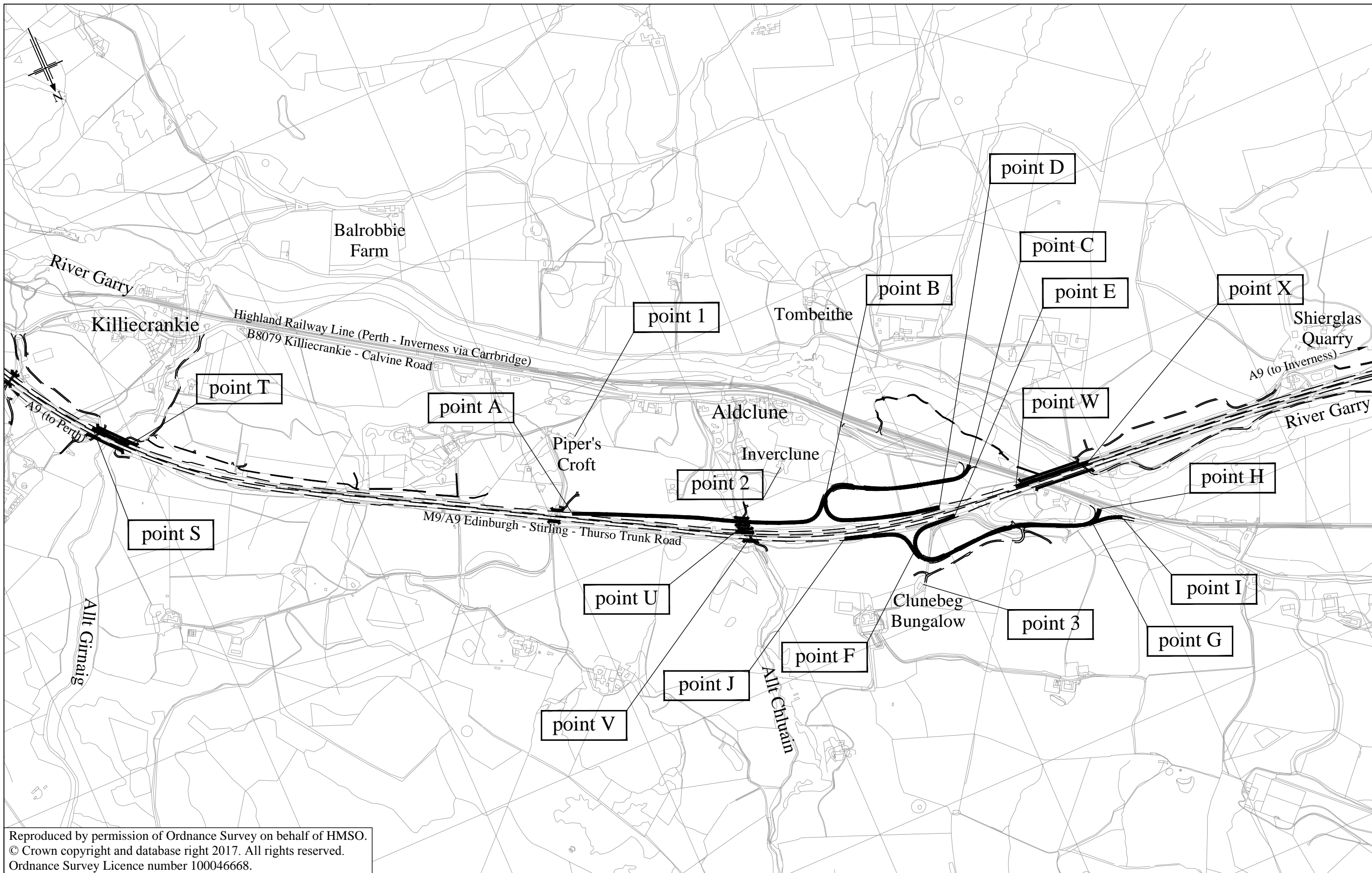


Reproduced by permission of Ordnance Survey on behalf of HMSO.
© Crown copyright and database right 2017. All rights reserved.
Ordnance Survey Licence number 100046668.

The A9 Trunk Road
(Killiecrankie to Glen Garry)
(Trunking) Order 201[]



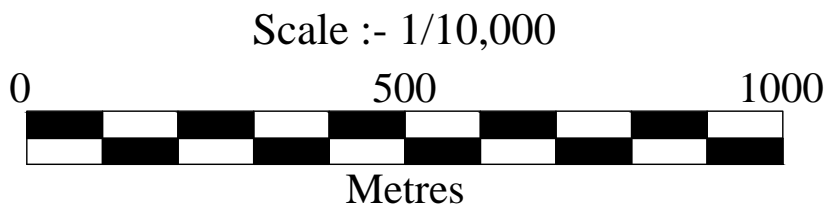
Key Plan
Sheet 1 of 1



Reproduced by permission of Ordnance Survey on behalf of HMSO.
 © Crown copyright and database right 2017. All rights reserved.
 Ordnance Survey Licence number 100046668.

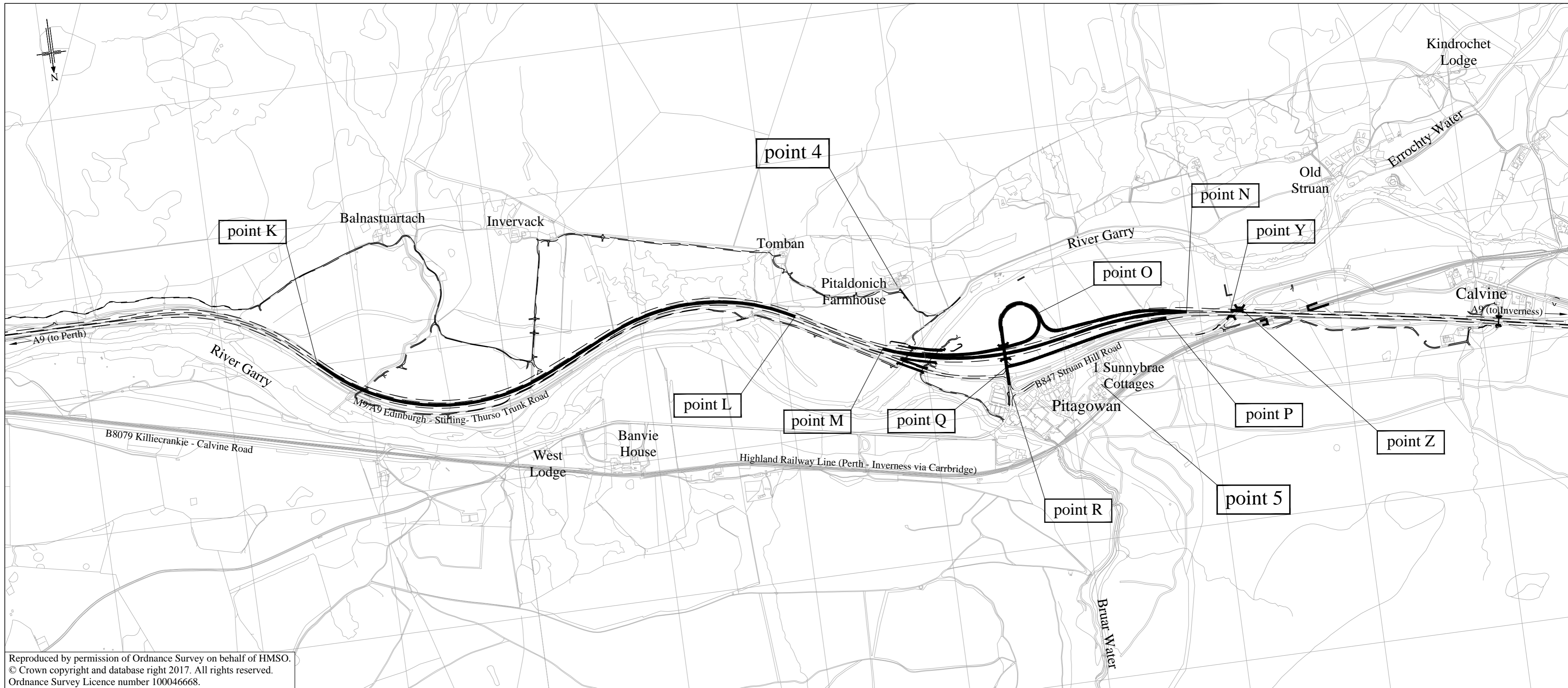


Scottish Government
 Riaghaltas na h-Alba
 gov.scot



The A9 Trunk Road
 (Killiecrankie to Glen Garry)
 (Trunking) Order 201[]

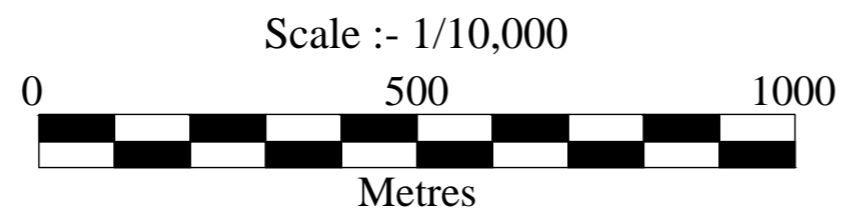
plan
 TR1



Reproduced by permission of Ordnance Survey on behalf of HMSO.
 © Crown copyright and database right 2017. All rights reserved.
 Ordnance Survey Licence number 100046668.



Scottish Government
 Riaghaltas na h-Alba
 gov.scot



The A9 Trunk Road
 (Killicrankie to Glen Garry)
 (Trunking) Order 201[]

plan
 TR2