


The A9 Trunk Road
(Killiecrankie to Glen Garry)
(Extinguishment of Public Rights of Way)
Order 201[]


SCALE

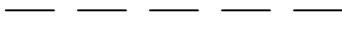
KEY PLAN _____ 1:20,000

ORDER PLAN : ROW1, ROW2, ROW3 _____ 1:2,500

LEGEND

ALTERNATIVE RIGHT OF WAY TO BE PROVIDED _____ 

RIGHT OF WAY TO BE EXTINGUISHED _____ 

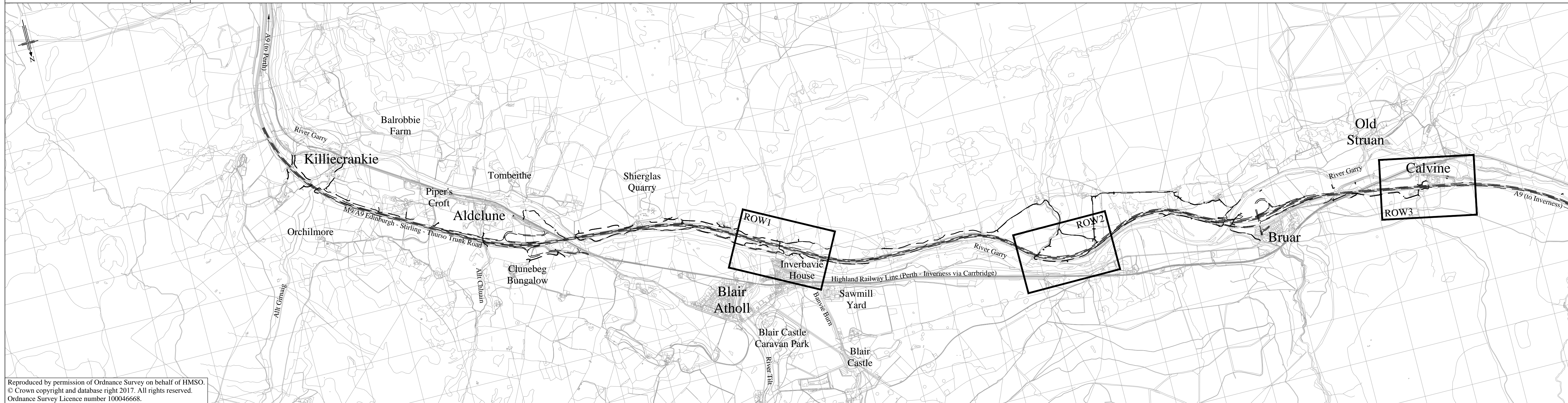
ASSOCIATED ROAD PROPOSALS _____ 



Scottish Government
Riaghaltas na h-Alba
gov.scot

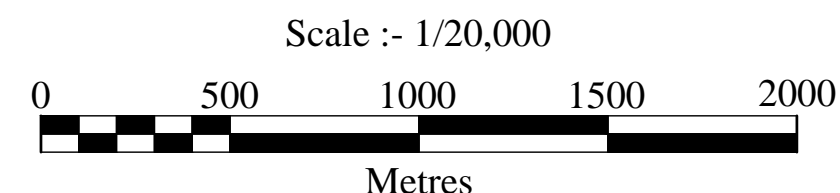
LEGEND

== == == = ASSOCIATED ROAD PROPOSALS

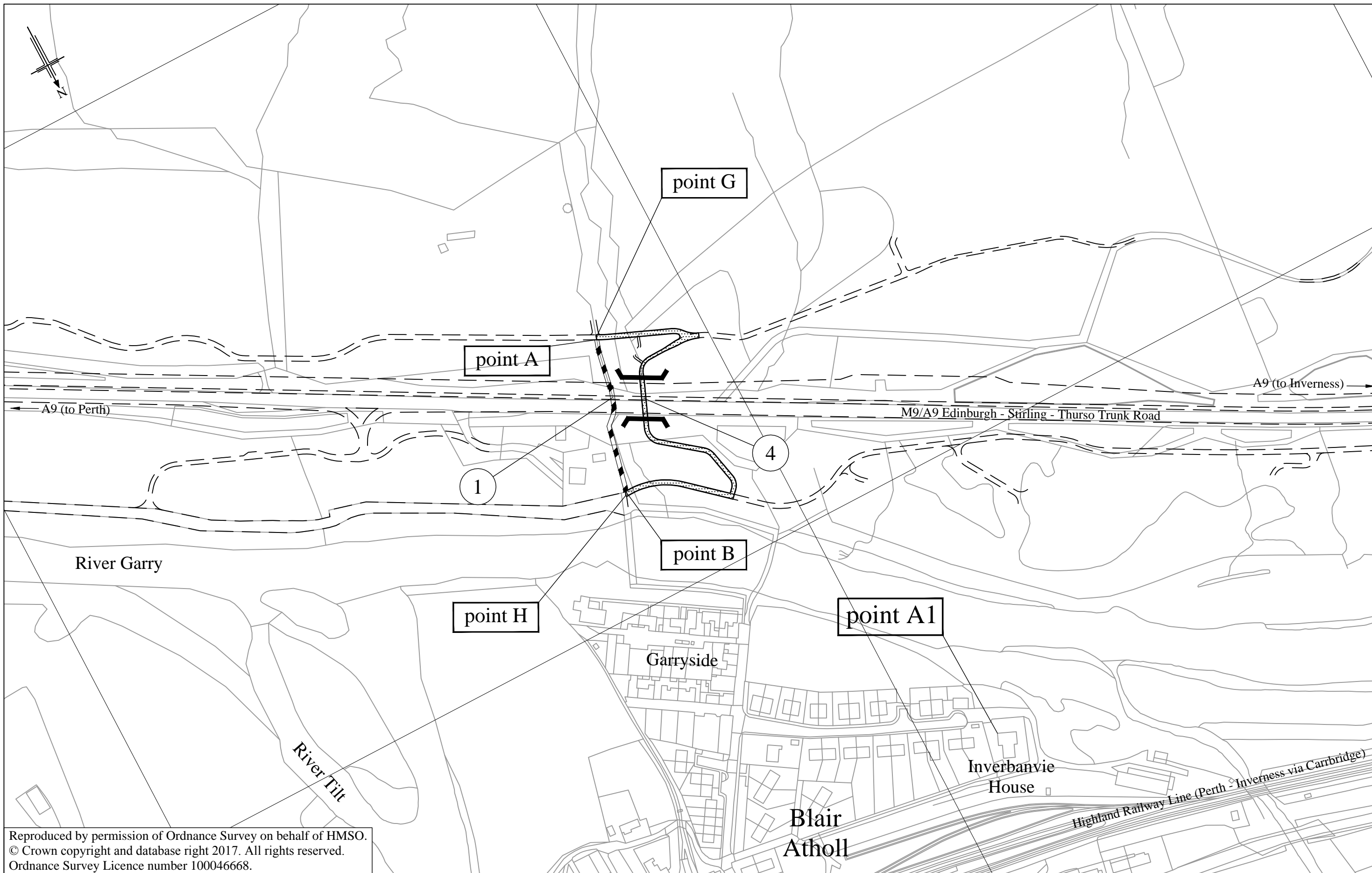


Reproduced by permission of Ordnance Survey on behalf of HMSO.
© Crown copyright and database right 2017. All rights reserved.
Ordnance Survey Licence number 100046668.

The A9 Trunk Road
(Killiecrankie to Glen Garry)
(Extinguishment of Public Rights of Way) Order 201[]



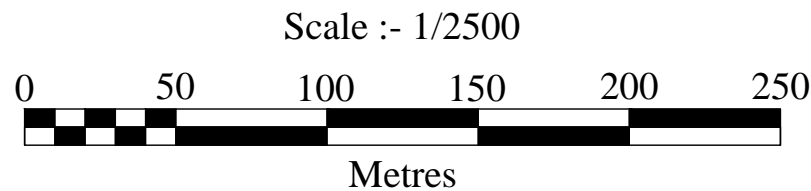
Key Plan
Sheet 1 of 1



Reproduced by permission of Ordnance Survey on behalf of HMSO.
 © Crown copyright and database right 2017. All rights reserved.
 Ordnance Survey Licence number 100046668.

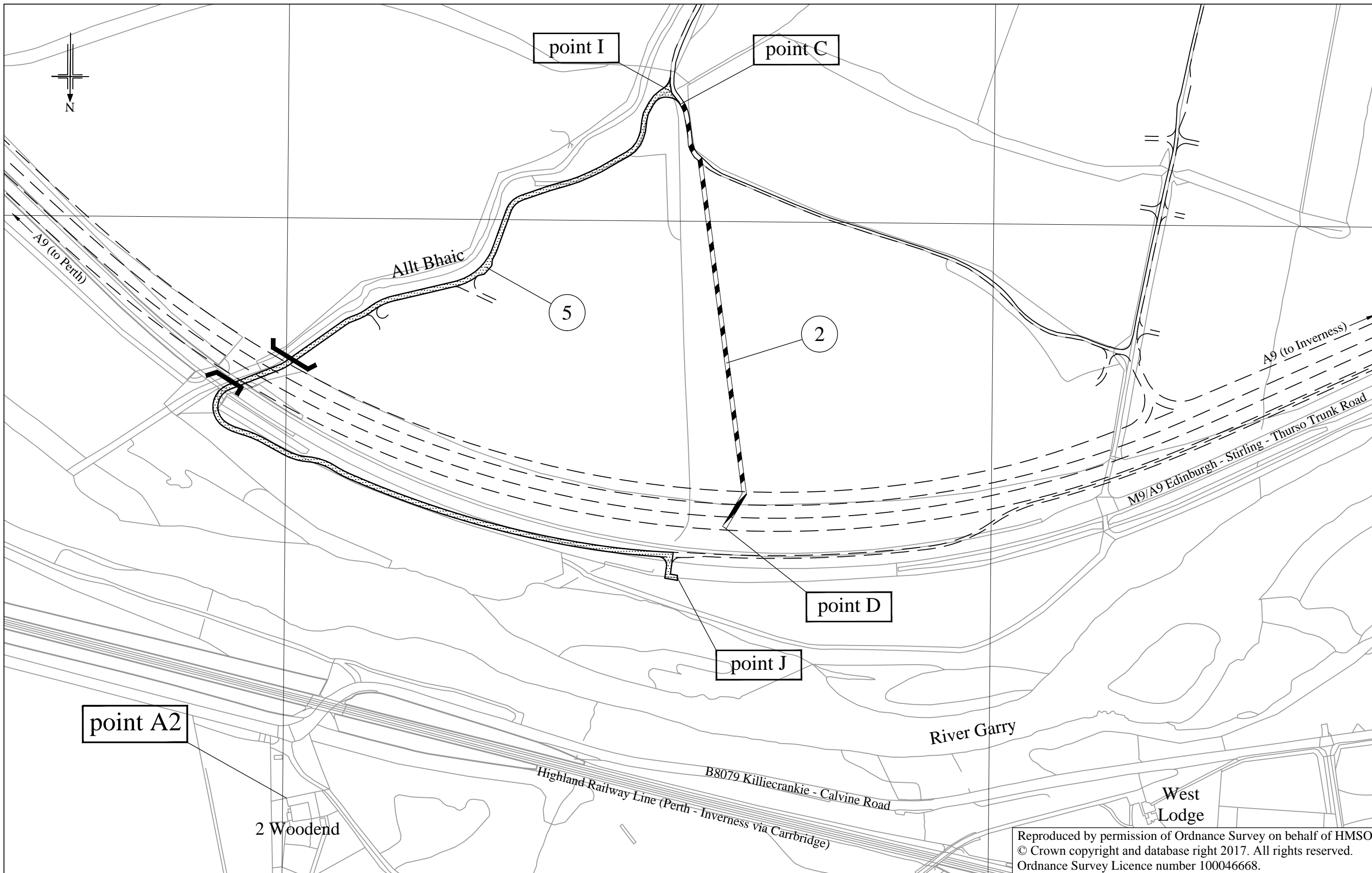


Scottish Government
 Riaghaltas na h-Alba
 gov.scot



The A9 Trunk Road
 (Killiecrankie to Glen Garry)
 (Extinguishment of Public
 Rights of Way) Order 201[]

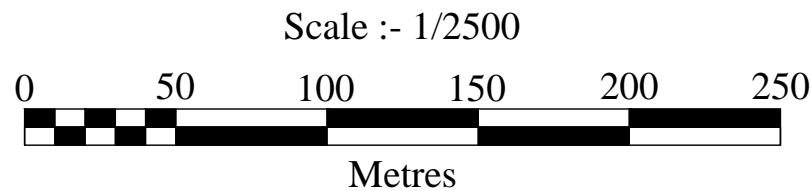
plan
 ROW1



Reproduced by permission of Ordnance Survey on behalf of HMSO.
 © Crown copyright and database right 2017. All rights reserved.
 Ordnance Survey Licence number 100046668.

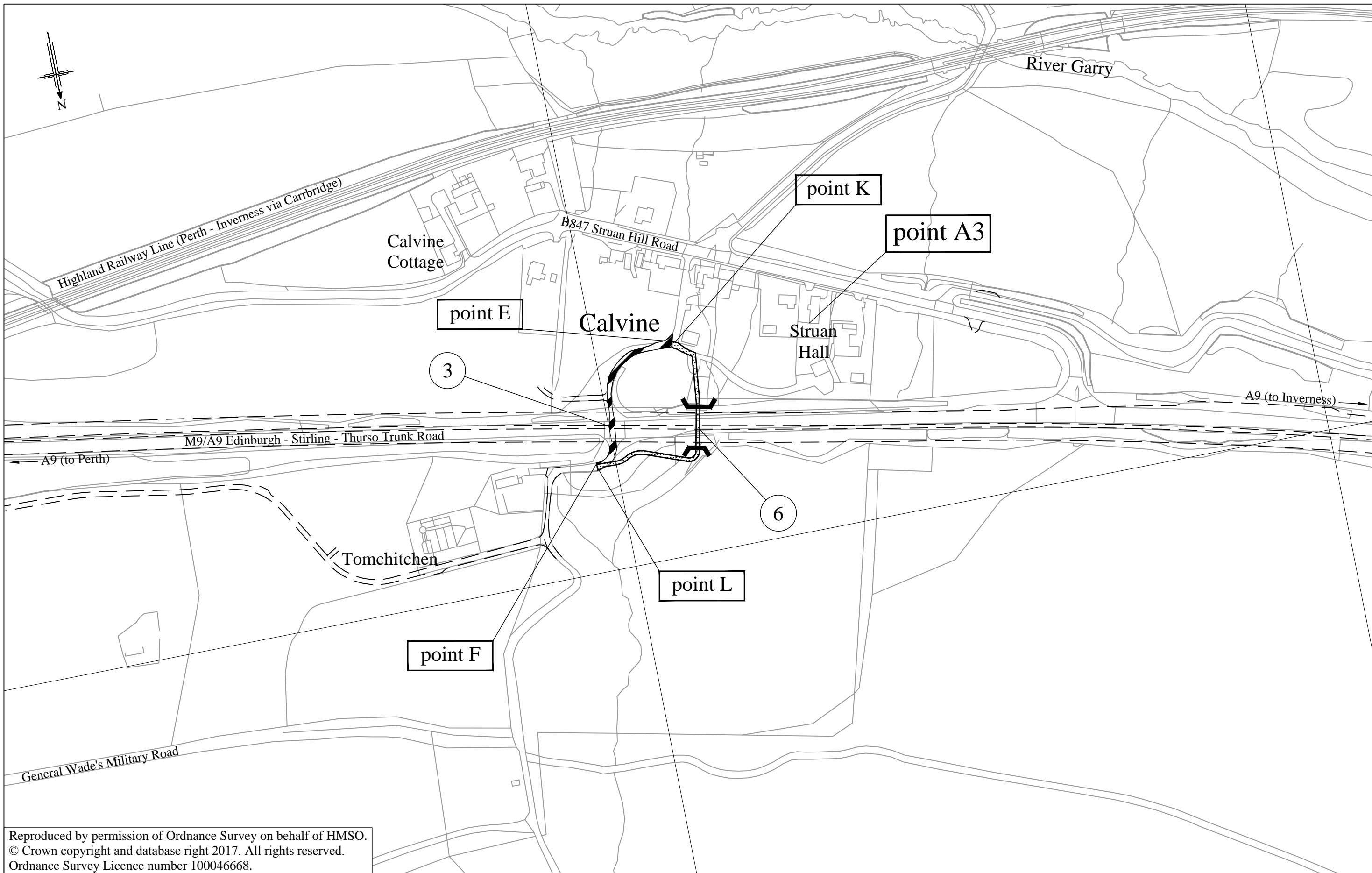


Scottish Government
 Riaghaltas na h-Alba
 gov.scot



**The A9 Trunk Road
 (Killiecrankie to Glen Garry)
 (Extinguishment of Public
 Rights of Way) Order 201[]**

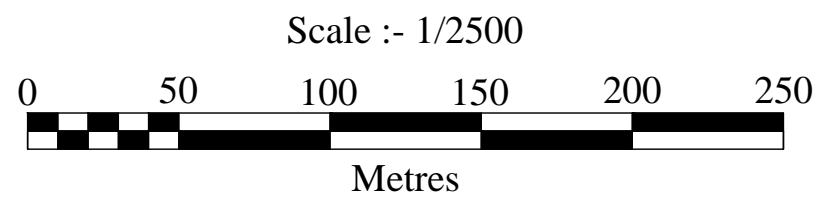
plan
ROW2



Reproduced by permission of Ordnance Survey on behalf of HMSO.
 © Crown copyright and database right 2017. All rights reserved.
 Ordnance Survey Licence number 100046668.



Scottish Government
 Riaghaltas na h-Alba
 gov.scot



The A9 Trunk Road
 (Killiecrankie to Glen Garry)
 (Extinguishment of Public
 Rights of Way) Order 201[]

plan
 ROW3