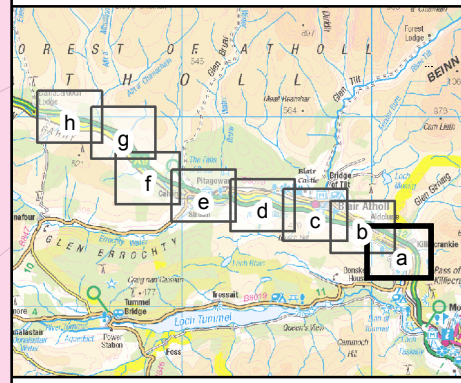


Figure 19.1a



- Legend**
- Proposed scheme (DMRB Stage 3 Design)
 - SuDS
 - Cairngorms National Park settlements
- Planning Authority**
- Cairngorms National Park Authority
 - Perth & Kinross Council
 - Local planning authority boundary

Rev.	Rev. Date	Purpose of revision	Orig/Dwn	Checkd	Rev'd	Appr'd
0	NOV 2017	ES Publication	EM/JCr	PH	PH	AJG

JACOBS
 95 Botwell Street, Glasgow, G2 7HX, UK.
 Tel: +44(0)141 243 8000
 www.jacobs.com

Client

 TRANSPORT SCOTLAND
 CORRIDHAIL ALBA

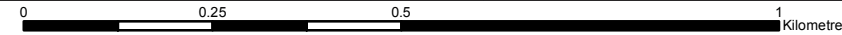
Project

A9
 DUALLING
 PERTH TO INVERNESS
 Killiecrankie to Glen Garry

Drawing title
**Environmental Statement
 Planning Authority Boundaries**

Sheet 1 of 8

Drawing Status	FINAL
Scale	1:10,000 @ A3 DO NOT SCALE
Jacobs No.	B2140005
BIM No.	
Drawing number	Figure 19.1a
Rev	0



This drawing is not to be used in whole or part other than for the intended purpose and project as defined on this drawing. Refer to the contract for full terms and conditions.

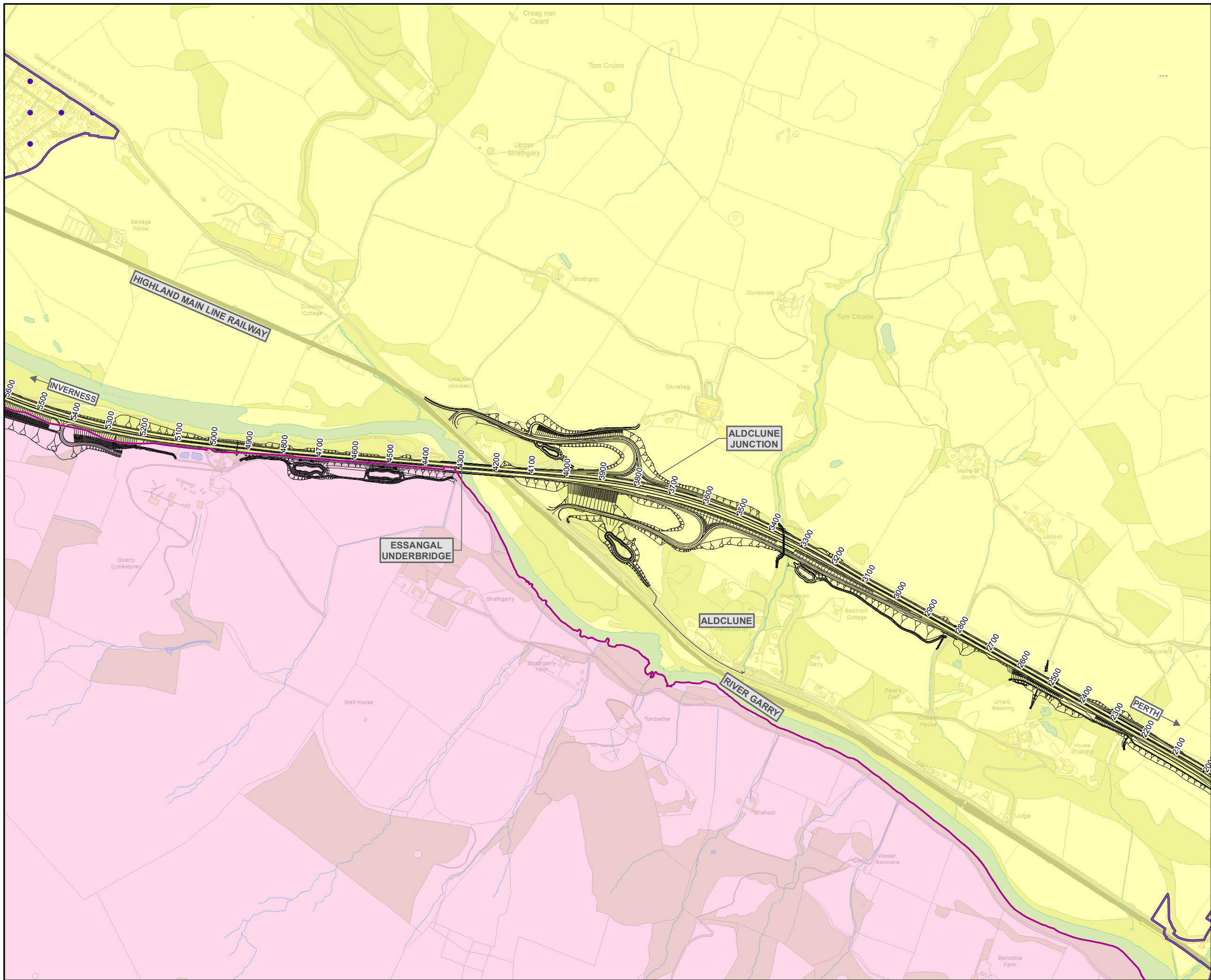
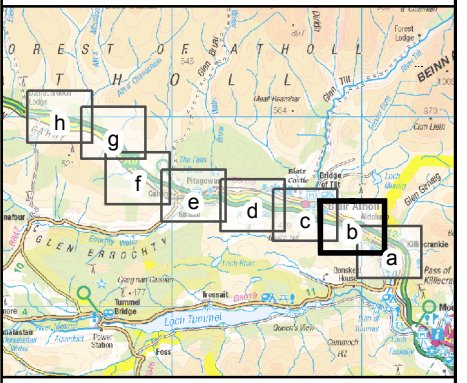


Figure 19.1b



- Legend**
- Proposed scheme (DMRB Stage 3 Design)
 - SuDS
 - Cairngorms National Park settlements
 - Planning Authority**
 - Cairngorms National Park Authority
 - Perth & Kinross Council
 - Local planning authority boundary

0	NOV 2017	ES Publication	EM/JCr	PH	PH	AJG
Rev.	Rev. Date	Purpose of revision	Orig/Dwn	Checkd	Rev'd	Appr'd

JACOBS
 95 Botwell Street, Glasgow, G2 7HX, UK.
 Tel: +44(0)141 243 8000
 www.jacobs.com

Client

 TRANSPORT SCOTLAND
 CORRIDOR ALBA

Project

A9
 DUALLING
 PERTH TO INVERNESS
 Killiecrankie to Glen Garry

Drawing title

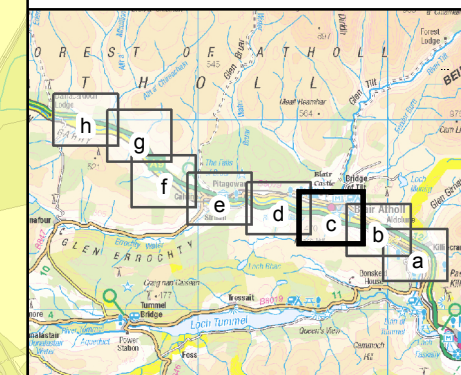
**Environmental Statement
 Planning Authority Boundaries**

Sheet 2 of 8

Drawing Status	FINAL
Scale	1:10,000 @ A3 DO NOT SCALE
Jacobs No.	B2140005
BIM No.	

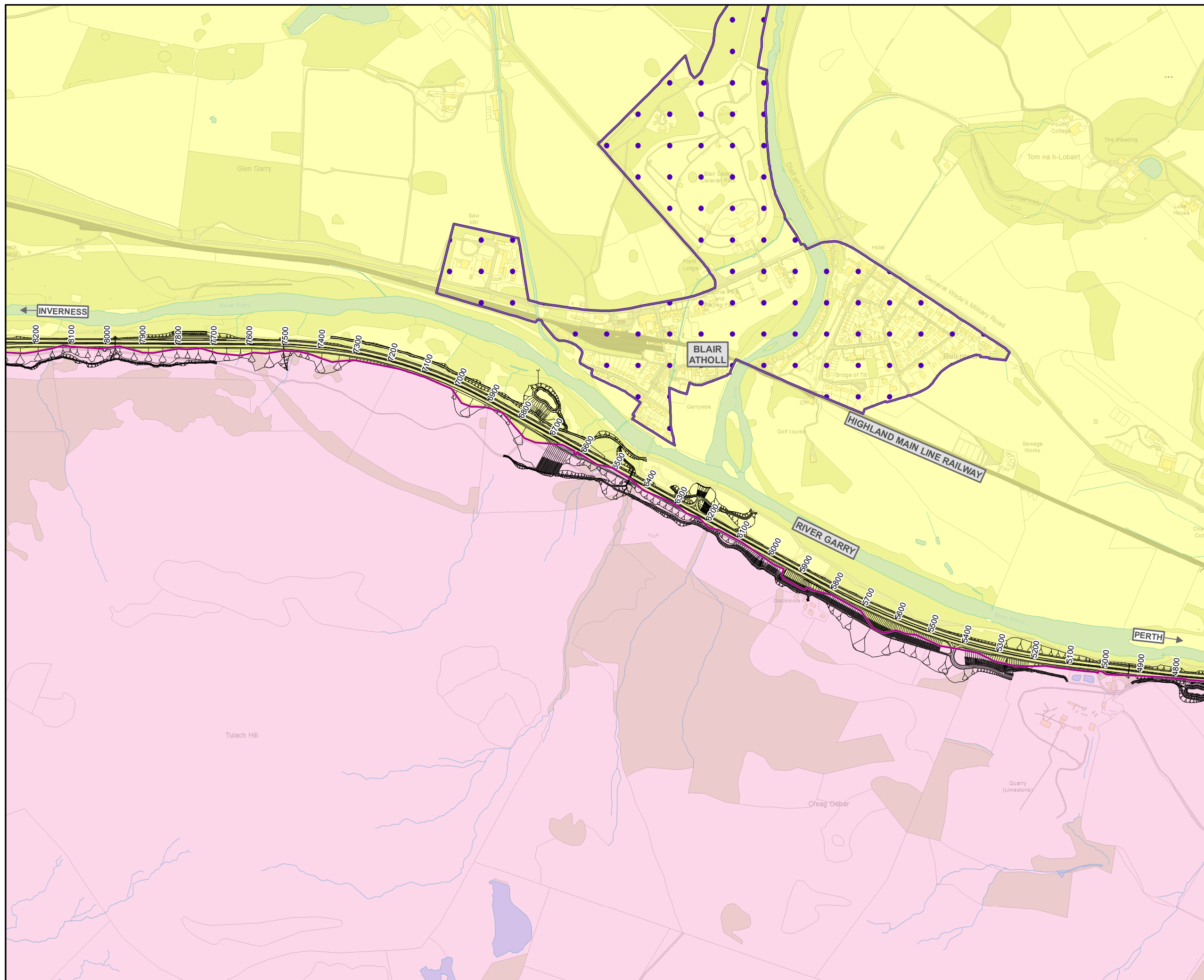
Drawing number	Figure 19.1b	Rev	0
----------------	--------------	-----	---

Figure 19.1c



Legend

- Proposed scheme (DMRB Stage 3 Design)
- SuDS
- Cairngorms National Park settlements
- Planning Authority**
- Cairngorms National Park Authority
- Perth & Kinross Council
- Local planning authority boundary



0	NOV 2017	ES Publication	EM/JCr	PH	PH	AJG
Rev.	Rev. Date	Purpose of revision	Orig/Dwn	Checkd	Rev'd	Appr'd

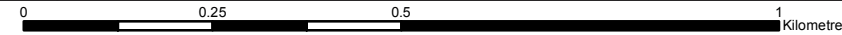
JACOBS
95 Bothwell Street, Glasgow, G2 7HX, UK.
Tel: +44(0)141 243 8000
www.jacobs.com



Drawing title
**Environmental Statement
Planning Authority Boundaries**

Sheet 3 of 8

Drawing Status	FINAL		
Scale	1:10,000	@ A3	DO NOT SCALE
Jacobs No.	B2140005		
BIM No.			
Drawing number	Figure 19.1c		Rev 0



This drawing is not to be used in whole or part other than for the intended purpose and project as defined on this drawing. Refer to the contract for full terms and conditions.

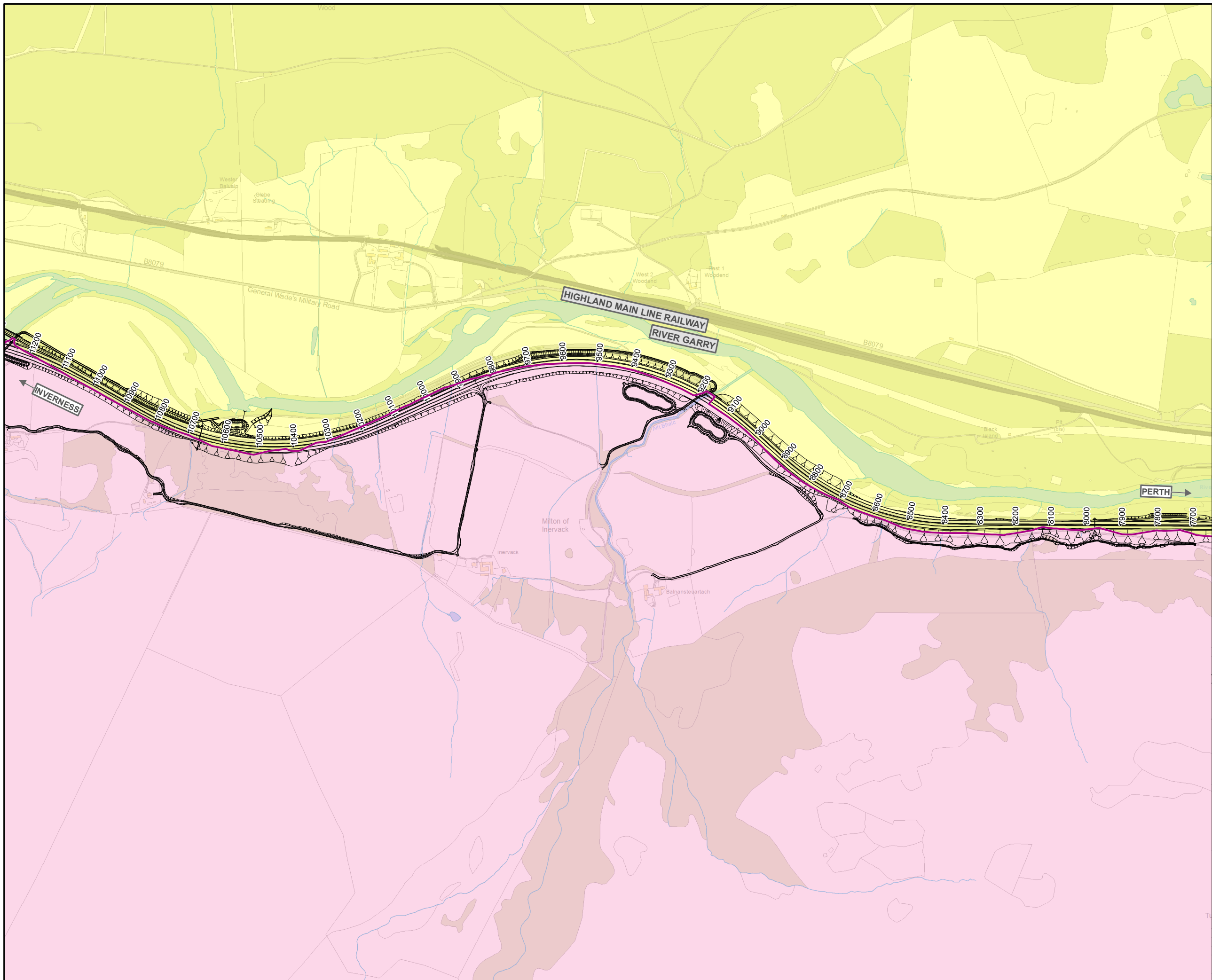
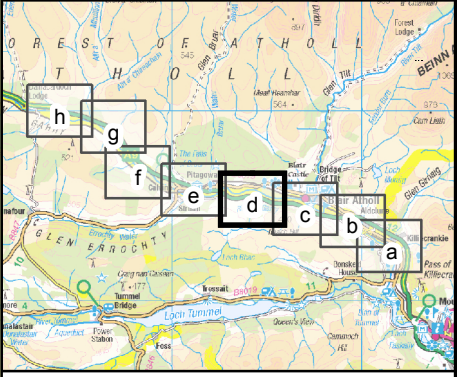



Figure 19.1d



- Legend**
- Proposed scheme (DMRB Stage 3 Design)
 - SuDS
 - Cairngorms National Park settlements
- Planning Authority**
- Cairngorms National Park Authority
 - Perth & Kinross Council
 - Local planning authority boundary

0	NOV 2017	ES Publication	EM/JCr	PH	PH	AJG
Rev.	Rev. Date	Purpose of revision	Orig/Dwn	Checkd	Rev'd	Appr'd

JACOBS
 95 Bothwell Street, Glasgow, G2 7HX, UK.
 Tel: +44(0)141 243 8000
 www.jacobs.com



Drawing title

**Environmental Statement
 Planning Authority Boundaries**

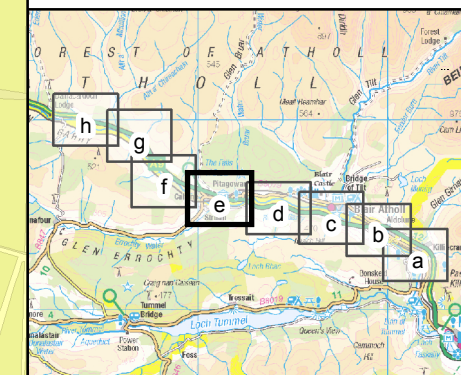
Sheet 4 of 8

Drawing Status	FINAL		
Scale	1:10,000	@ A3	DO NOT SCALE
Jacobs No.	B2140005		
BIM No.			
Drawing number	Figure 19.1d		Rev 0









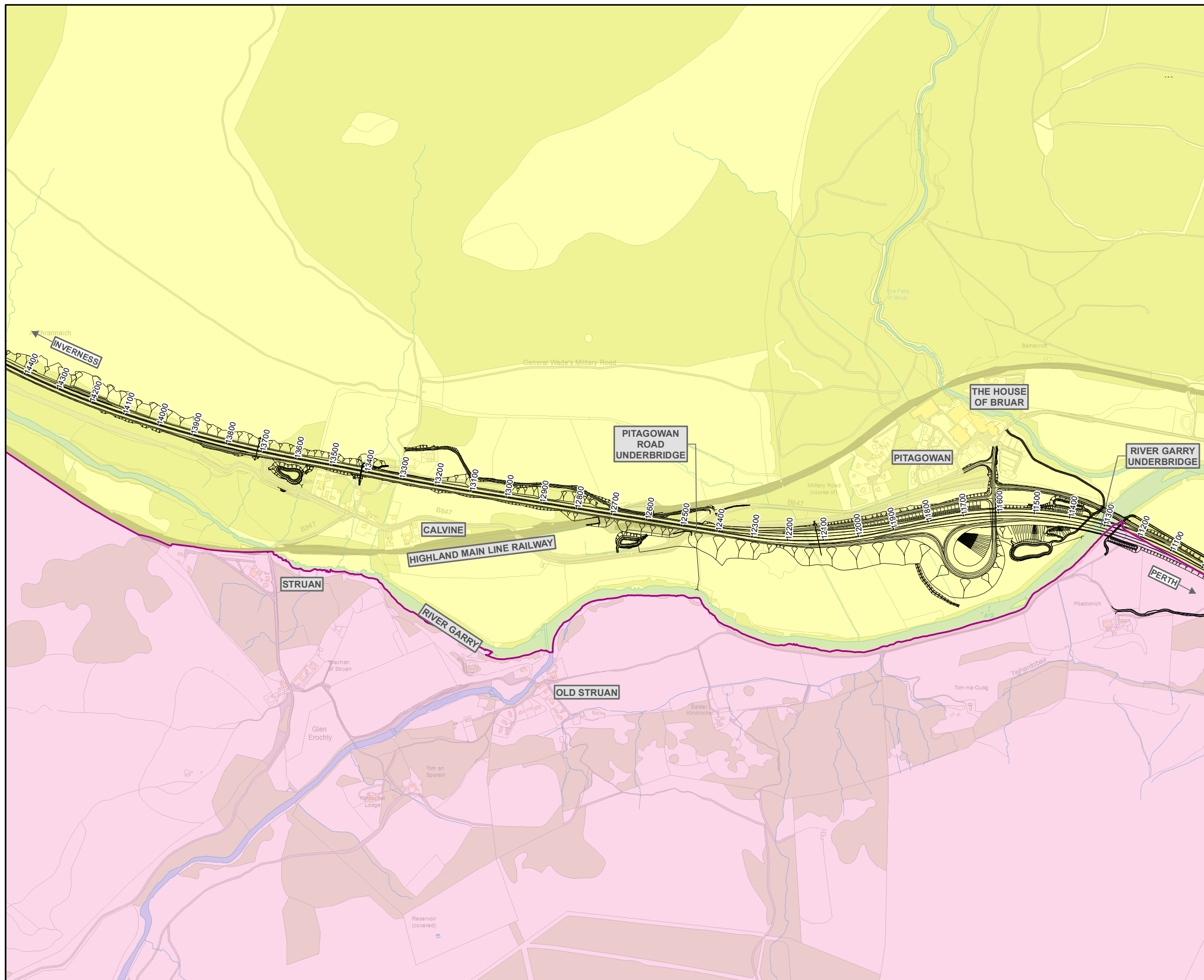
This drawing is not to be used in whole or part other than for the intended purpose and project as defined on this drawing. Refer to the contract for full terms and conditions.

Figure 19.1e



Legend

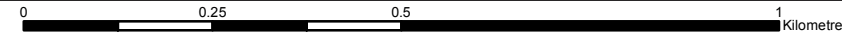
-  Proposed scheme (DMRB Stage 3 Design)
-  SuDS
-  Cairngorms National Park settlements
- Planning Authority**
-  Cairngorms National Park Authority
-  Perth & Kinross Council
-  Local planning authority boundary



0	NOV 2017	ES Publication	EM/JCr	PH	PH	AJG
Rev.	Rev. Date	Purpose of revision	Orig/Dwn	Checkd	Rev'd	Appr'd

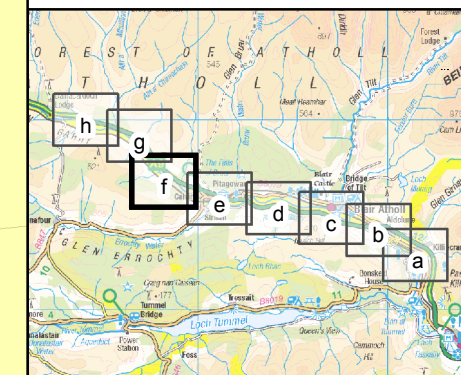


Drawing title		Environmental Statement Planning Authority Boundaries	
		Sheet 5 of 8	
Drawing Status	FINAL		
Scale	1:10,000 @ A3	DO NOT SCALE	
Jacobs No.	B2140005		
BIM No.			
Drawing number	Figure 19.1e	Rev	0









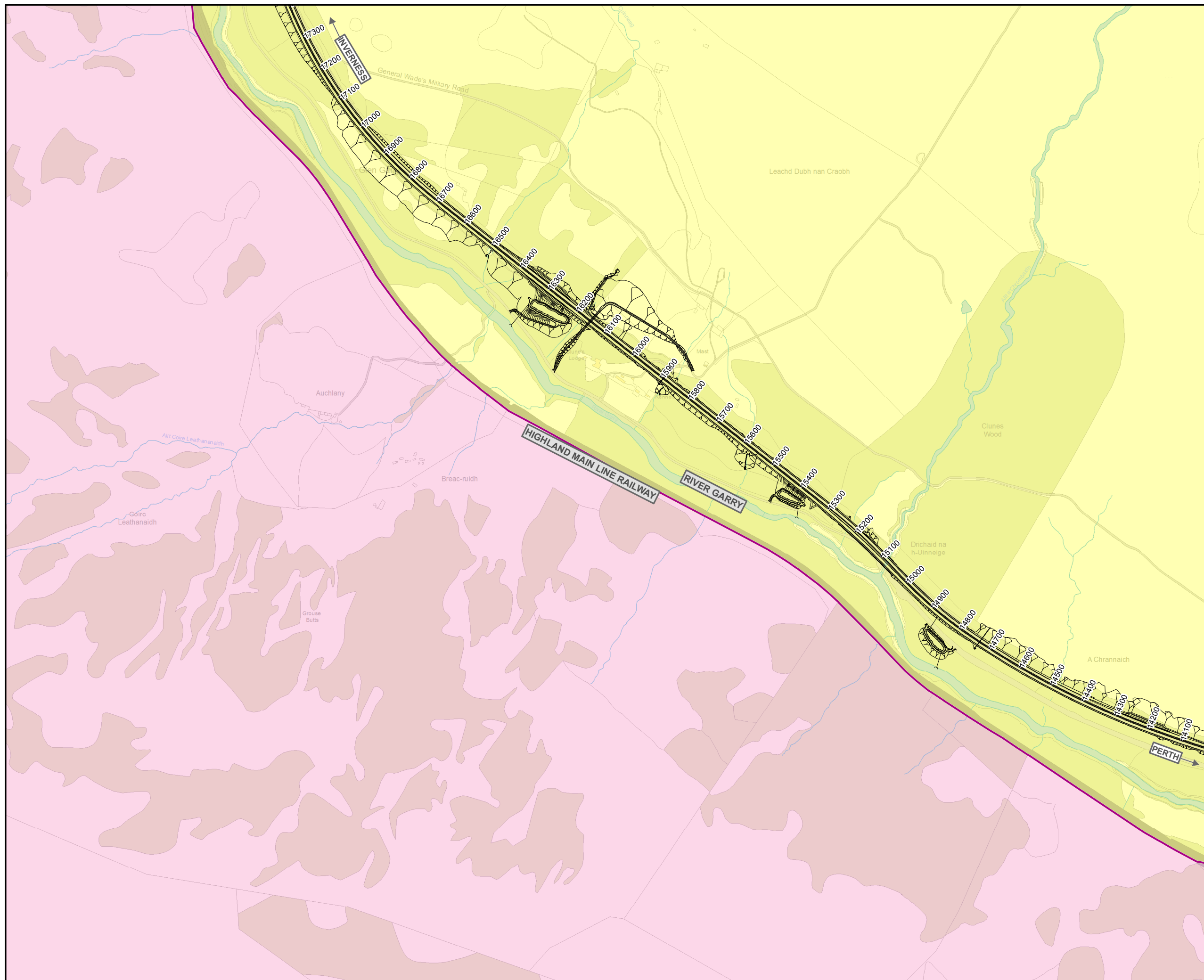
This drawing is not to be used in whole or part other than for the intended purpose and project as defined on this drawing. Refer to the contract for full terms and conditions.

Figure 19.1f



Legend

-  Proposed scheme (DMRB Stage 3 Design)
-  SuDS
-  Cairngorms National Park settlements
- Planning Authority**
-  Cairngorms National Park Authority
-  Perth & Kinross Council
-  Local planning authority boundary



0	NOV 2017	ES Publication	EM/JCr	PH	PH	AJG
Rev.	Rev. Date	Purpose of revision	Orig/Dwn	Checkd	Rev'd	Apprv'd

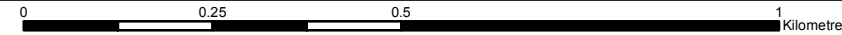
JACOBS
 95 Botwell Street, Glasgow, G2 7HX, UK.
 Tel: +44(0)141 243 8000
 www.jacobs.com



Drawing title
**Environmental Statement
 Planning Authority Boundaries**

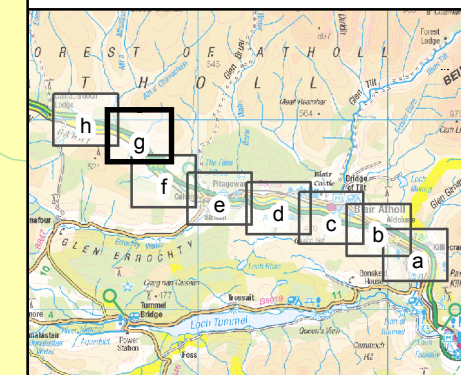
Drawing Status	FINAL		
Scale	1:10,000	@ A3	DO NOT SCALE
Jacobs No.	B2140005		
BIM No.			

Drawing number **Figure 19.1f** Rev **0**









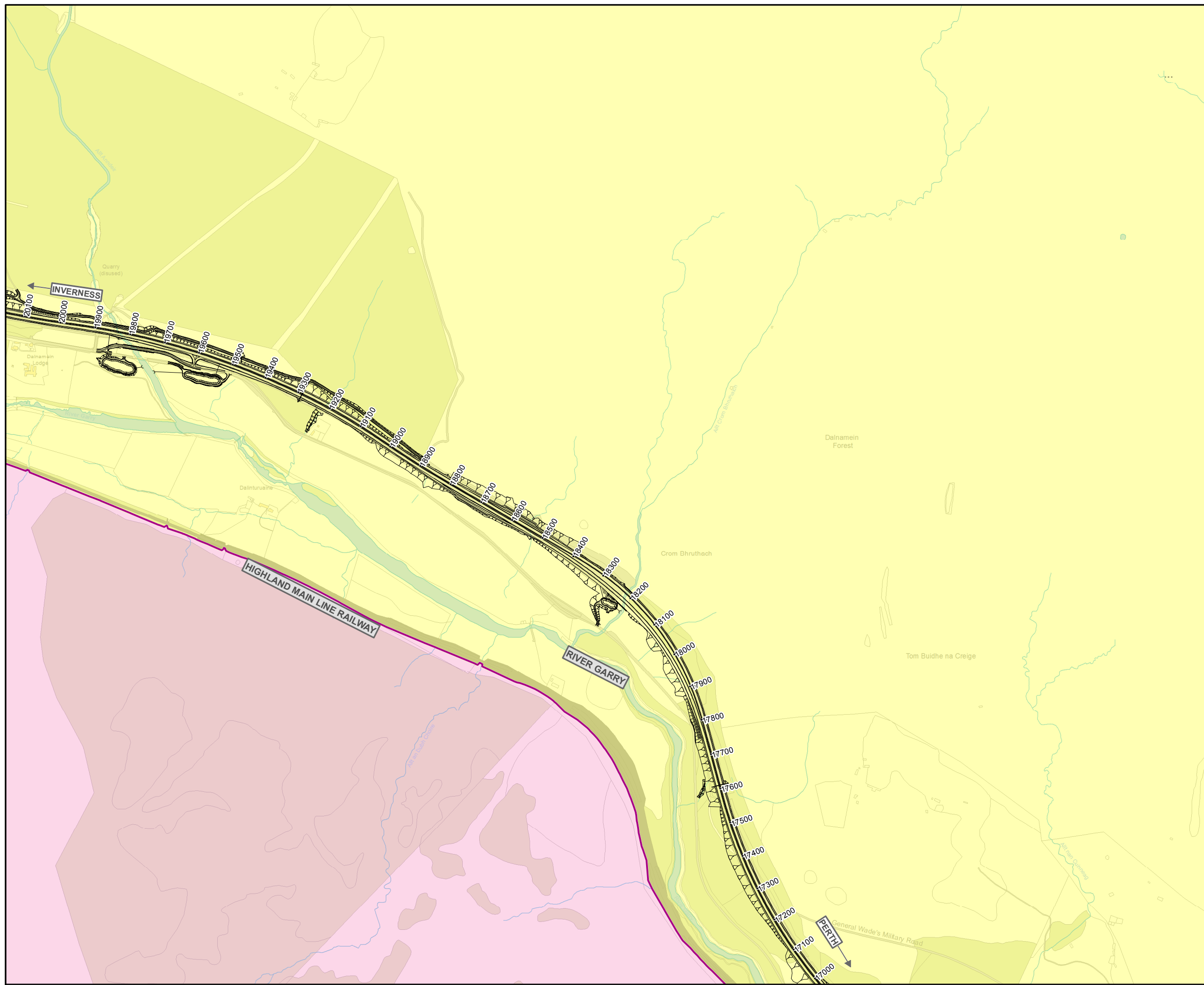
This drawing is not to be used in whole or part other than for the intended purpose and project as defined on this drawing. Refer to the contract for full terms and conditions.

Figure 19.1g



Legend

-  Proposed scheme (DMRB Stage 3 Design)
-  SuDS
-  Cairngorms National Park settlements
- Planning Authority**
-  Cairngorms National Park Authority
-  Perth & Kinross Council
-  Local planning authority boundary



Rev.	Rev. Date	Purpose of revision	Orig/Dwn	Checkd	Rev'd	Appr'd
0	NOV 2017	ES Publication	EM/JCr	PH	PH	AJG

JACOBS
 95 Bothwell Street, Glasgow, G2 7HX, UK.
 Tel: +44(0)141 243 8000
 www.jacobs.com

Client

 TRANSPORT SCOTLAND
 COIRIHDHAL ALBA

Project

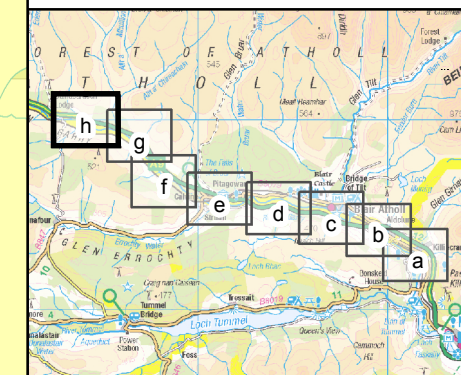
A9
 DUALLING
 PERTH TO INVERNESS
 Killiecrankie to Glen Garry

Drawing title
**Environmental Statement
 Planning Authority Boundaries**







Sheet 7 of 8

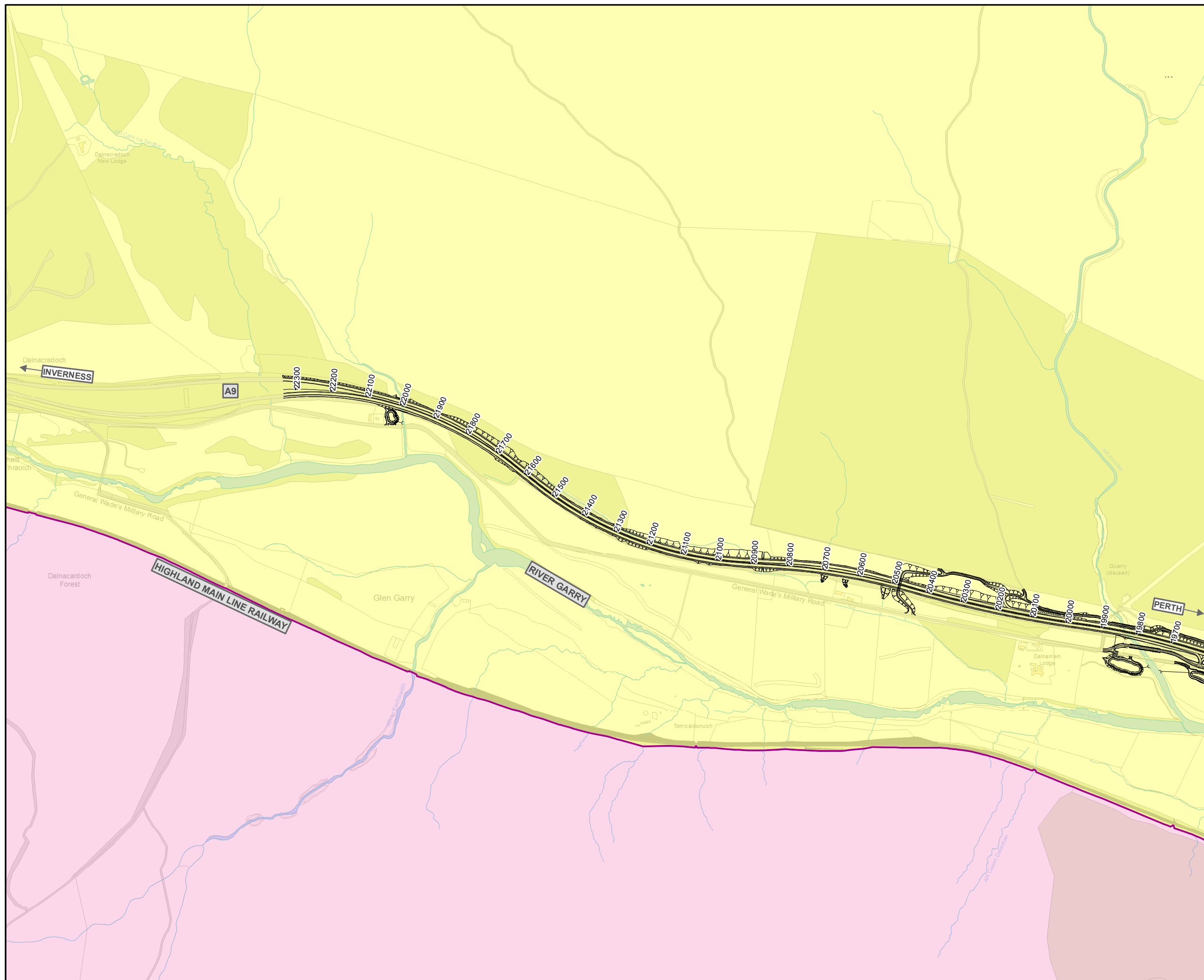
Drawing Status	FINAL	
Scale	1:10,000 @ A3	DO NOT SCALE
Jacobs No.	B2140005	
BIM No.		
Drawing number	Figure 19.1g	Rev 0

Figure 19.1h



Legend

-  Proposed scheme (DMRB Stage 3 Design)
-  SuDS
-  Cairngorms National Park settlements
- Planning Authority**
-  Cairngorms National Park Authority
-  Perth & Kinross Council
-  Local planning authority boundary



0	NOV 2017	ES Publication	EM/JCr	PH	PH	AJG
Rev.	Rev. Date	Purpose of revision	Orig/Dwn	Checkd	Rev'd	Apprv'd

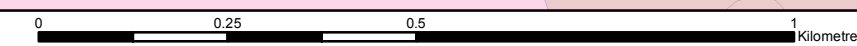
JACOBS
95 Botwell Street, Glasgow, G2 7HX, UK.
Tel: +44(0)141 243 8000
www.jacobs.com



Drawing title
**Environmental Statement
Planning Authority Boundaries**

Sheet 8 of 8

Drawing Status	FINAL		
Scale	1:10,000	@ A3	DO NOT SCALE
Jacobs No.	B2140005		
BIM No.			
Drawing number	Figure 19.1h		Rev 0



This drawing is not to be used in whole or part other than for the intended purpose and project as defined on this drawing. Refer to the contract for full terms and conditions.