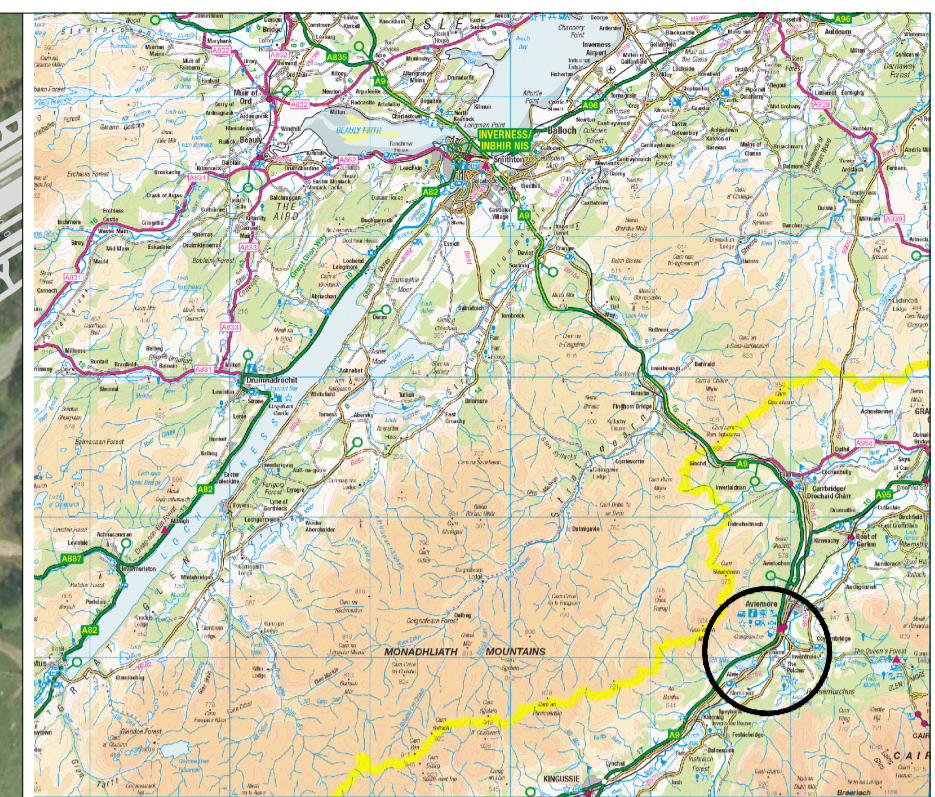


100
Millimetres
0 10
DO NOT SCALE



- DS Stage 3 Design
- Planned Development with Consent
- Potential Slope Area

Note:
The design shown is under development as part of ongoing Stage 3 Assessment design development.

P01	JK	IA	IA	28/11/17
FIRST ISSUE				
Rev	Drawn / Des	Checked	Approved	Date
Description				
Drawing Status				Suitability
WORK IN PROGRESS				S0



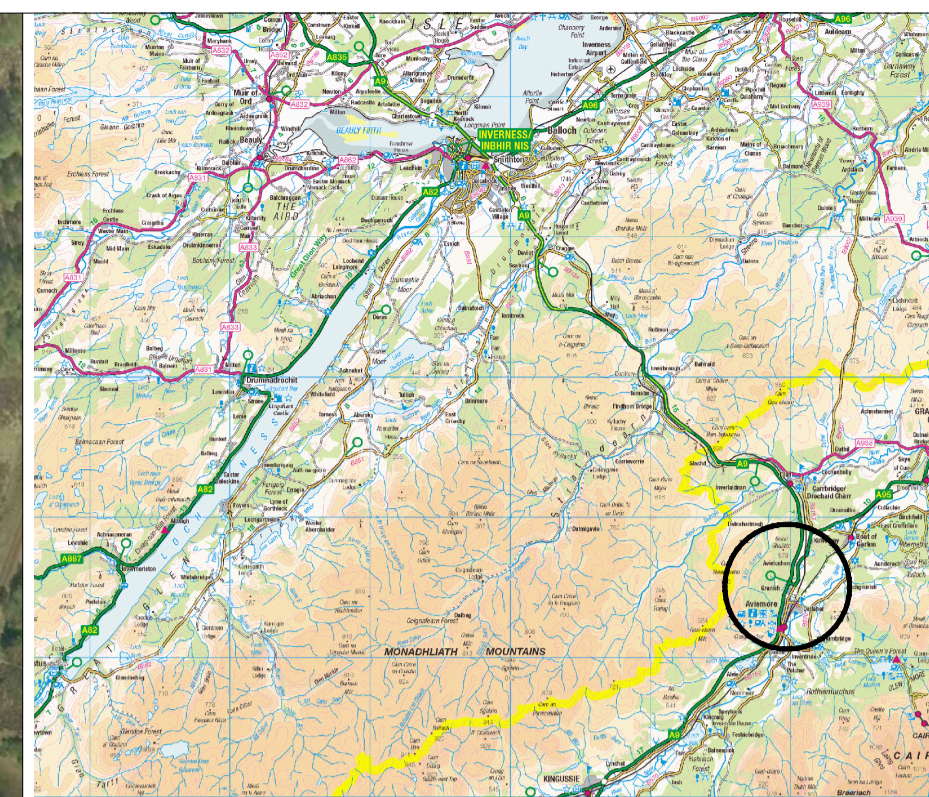
Drawing Title
AVIEMORE SOUTH JUNCTION

Scale	Designed / Drawn	Checked	Approved	Authorised
1:2000	JK	IA	IA	DH
Original Size	Date	Date	Date	Date
A1	28/11/17	28/11/17	28/11/17	28/11/17
Drawing Number	Project	Originator	Volume	Revision
H_JCAZZ_SR - SK - RD - 0002	A9P11 - AMJ - HSR -	H_JCAZZ_SR - SK - RD - 0002		P01
Location	Type	Role	Number	

Plotted: Nov 28, 2017 - 3:51pm by: UKLJK600

Reproduced by permission of Ordnance Survey on behalf of HMSO. © Crown copyright and database right 2015. All rights reserved. Ordnance Survey Licence number 100046668.

100
Millimetres
0 10
DO NOT SCALE



- DS Stage 3 Design
- Planned Development with Consent
- Potential Slope Area

Note:
The design shown is under development as part of ongoing Stage 3 Assessment design development.

P01	JK	IA	IA	28/11/17
FIRST ISSUE				
Rev	Drawn / Des	Checked	Approved	Date
Description				
Drawing Status				Suitability
WORK IN PROGRESS				S0



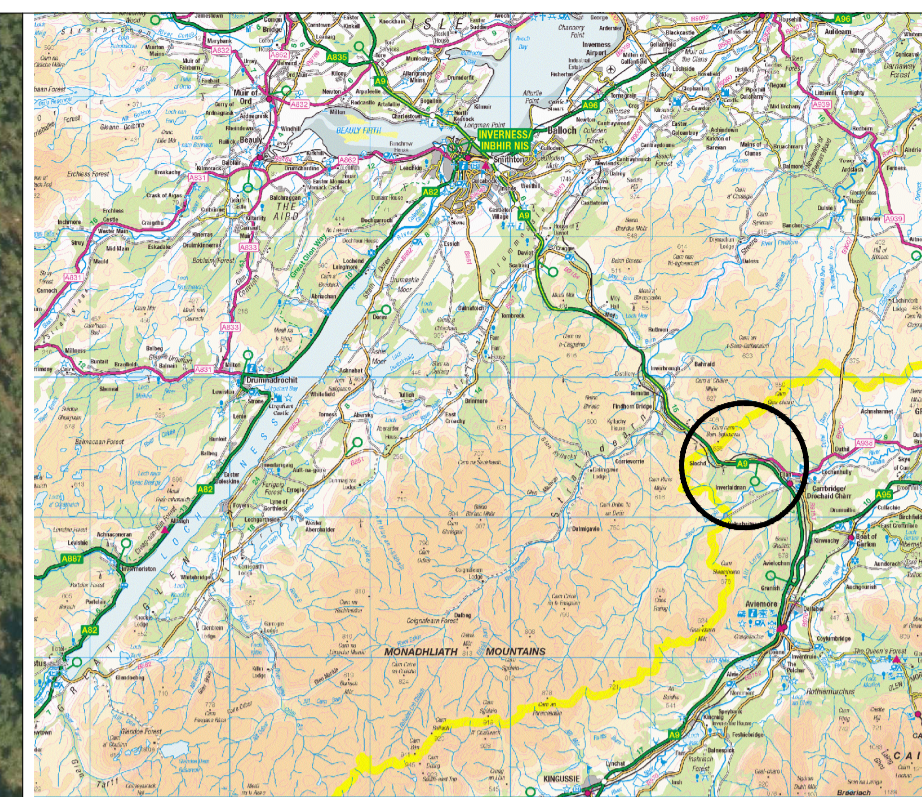
Drawing Title
GRANISH JUNCTION




Scale	Designed / Drawn	Checked	Approved	Authorised
1:2000	JK	IA	IA	DH
Original Size	Date	Date	Date	Date
A1	28/11/17	28/11/17	28/11/17	28/11/17
Drawing Number	Project	Originator	Volume	Revision
	A9P11 - AMJ - HSR -			P01
	H_JCCZ_SR - SK - RD - 0002			
Location	Type	Role	Number	

Plotted: Nov 28, 2017 - 3:45pm by: UKLJK600

Reproduced by permission of Ordnance Survey on behalf of HMSO. © Crown copyright and database right 2015. All rights reserved. Ordnance Survey Licence number 100046668.

100
Millimetres
10
0
DO NOT SCALE



-  DS Stage 3 Design
-  Planned Development with Consent
-  Potential Slope Area

Note:
The design shown is under development as part of ongoing Stage 3 Assessment design development.

P01	JK	IA	IA	28/11/17
FIRST ISSUE				
Rev	Drawn / Des	Checked	Approved	Date
Description				
Drawing Status				Suitability
WORK IN PROGRESS				S0

Client
TRANSPORT SCOTLAND
An Agency of The Scottish Government



ATKINS mouchel

Drawing Title
BLACKMOUNT JUNCTION

Scale	Designed / Drawn	Checked	Approved	Authorised
1:2000	JK	IA	IA	DH
Original Size	Date	Date	Date	Date
A1	28/11/17	28/11/17	28/11/17	28/11/17
Drawing Number	Project	Originator	Volume	Revision
H_JCDZZ_SR - SK - RD - 0002	A9P11 - AMJ - HSR -	H_JCDZZ_SR - SK - RD - 0002		P01
Location	Type	Role	Number	

Plotted: Nov 28, 2017 - 3:35pm by: UKLJK600

Reproduced by permission of Ordnance Survey on behalf of HMSO. © Crown copyright and database right 2015. All rights reserved. Ordnance Survey Licence number 100046668.