

Proposed Northbound Type-A Lay-by Location

Proposed Underbridge

Proposed Southbound Type-A Lay-by Location

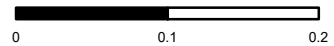
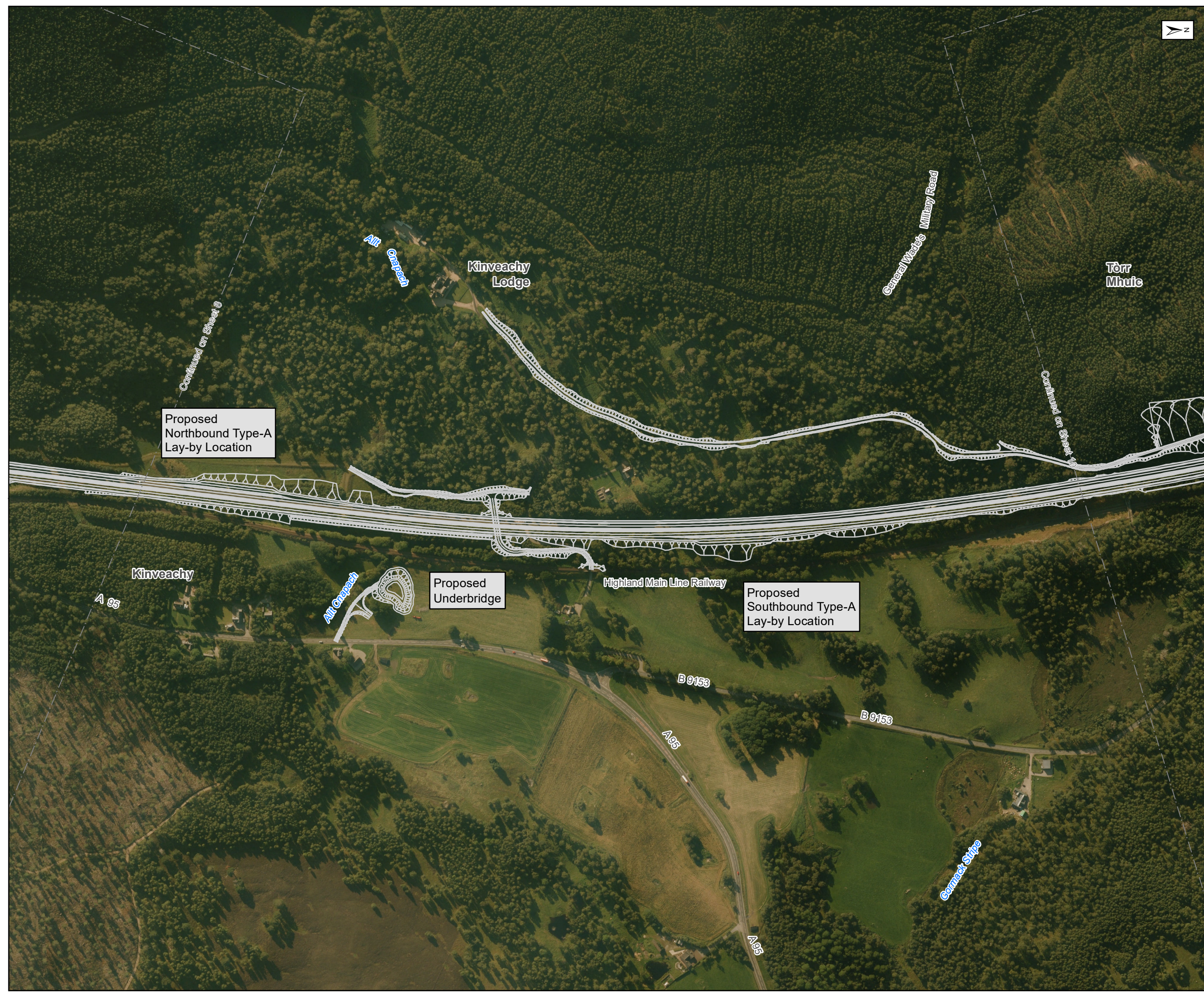
-  DS Stage 3 Design
-  Planned Development with Consent
-  Potential Slope Area

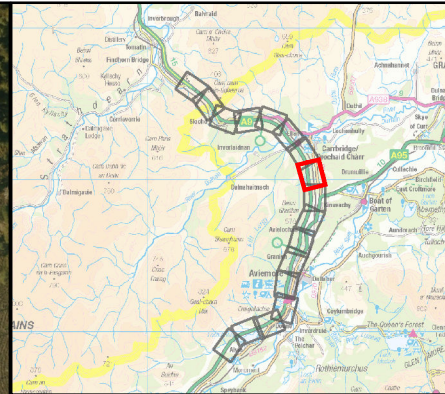
The design shown is under development as part of the ongoing Stage 3 Assessment design development.




Dalraddy to Slochd
Stage 3 Design
Sheet 9 of 17

Scale: 1:5,000 Sheet Size: A3

Kilometres




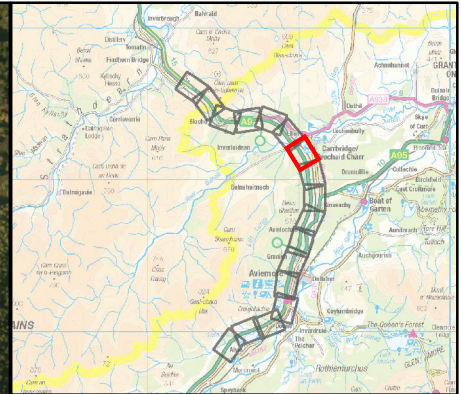
-  DS Stage 3 Design
-  Planned Development with Consent
-  Potential Slope Area




The design shown is under development as part of the ongoing Stage 3 Assessment design development.

Dalraddy to Slochd
Stage 3 Design
Sheet 10 of 17

Scale 1:5,000	Sheet Size A3
Kilometres	
	



-  DS Stage 3 Design
-  Planned Development with Consent
-  Potential Slope Area

Proposed
Northbound Type-A
Lay-by Location

Proposed
Southbound Type-A
Lay-by Location

Highland Main Line Railway


Continued on Sheet 10

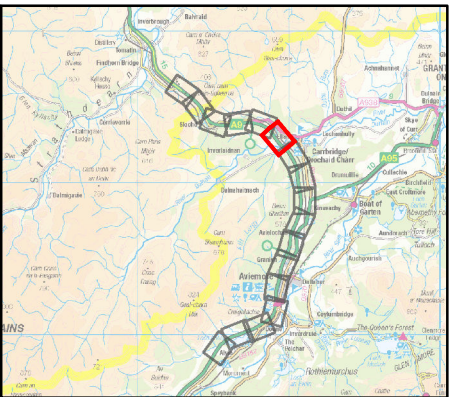
Continued on Sheet 12




Fairford

The design shown is under development as part of the ongoing Stage 3 Assessment design development.

Dalraddy to Slochd
Stage 3 Design
Sheet 11 of 17

Scale	Sheet Size
1:5,000	A3
Kilometres	
	
0	0.2



-  DS Stage 3 Design
-  Planned Development with Consent
-  Potential Slope Area

Proposed Northbound Type-A Lay-by Location

Proposed Underbridge

The design shown is under development as part of the ongoing Stage 3 Assessment design development.

Dalraddy to Slochd
Stage 3 Design
Sheet 12 of 17

