

- Proposed Scheme
- Crossing Locations
- Proposed NMU Route
- NMU Route Discontinued
- Existing National Cycle Network (NCN)
- Existing Core Path
- Existing Other NMU Route
- Existing Rights of Way

The proposed conditions are preliminary and for discussion purposes only. The proposed conditions may be subject to refinement as part of the ongoing DMRB Stage 3 assessment process.



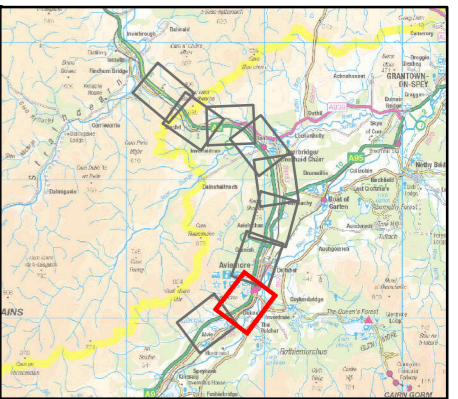
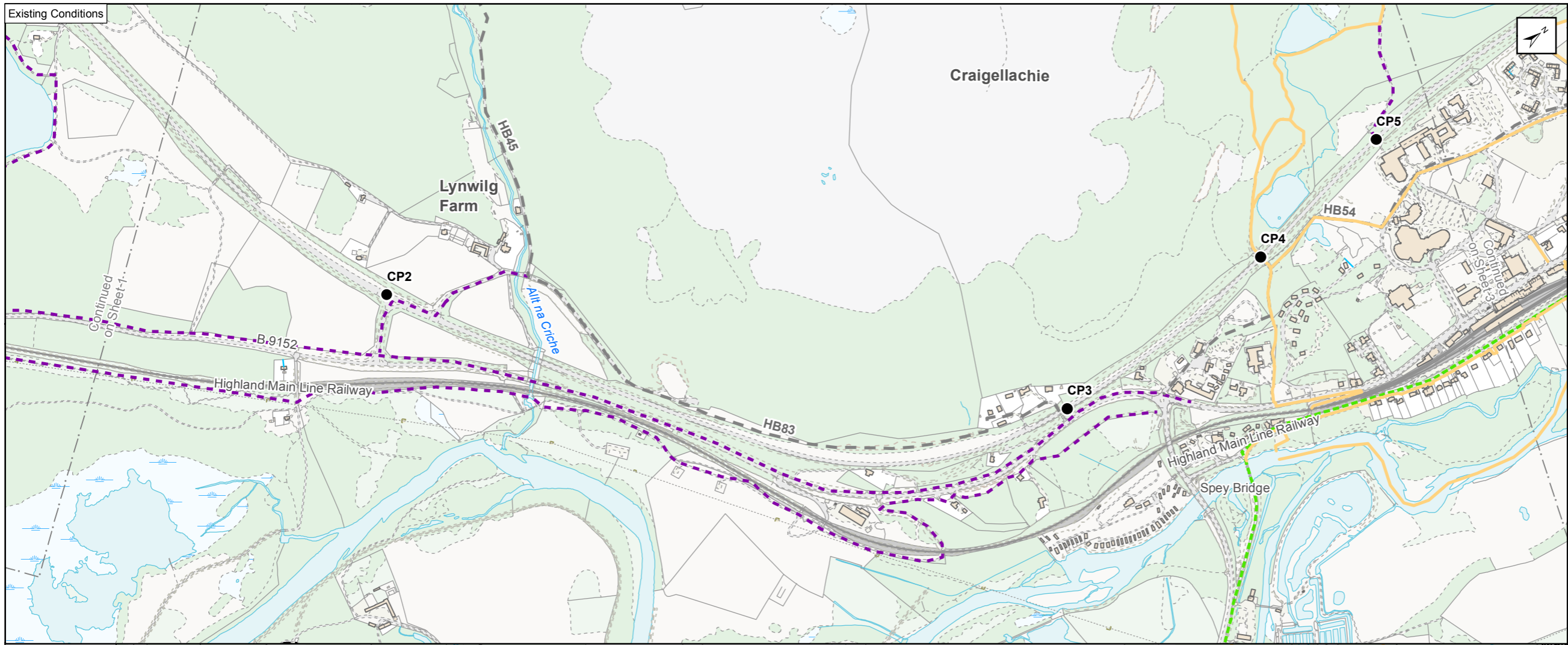
FOR INFORMATION S2



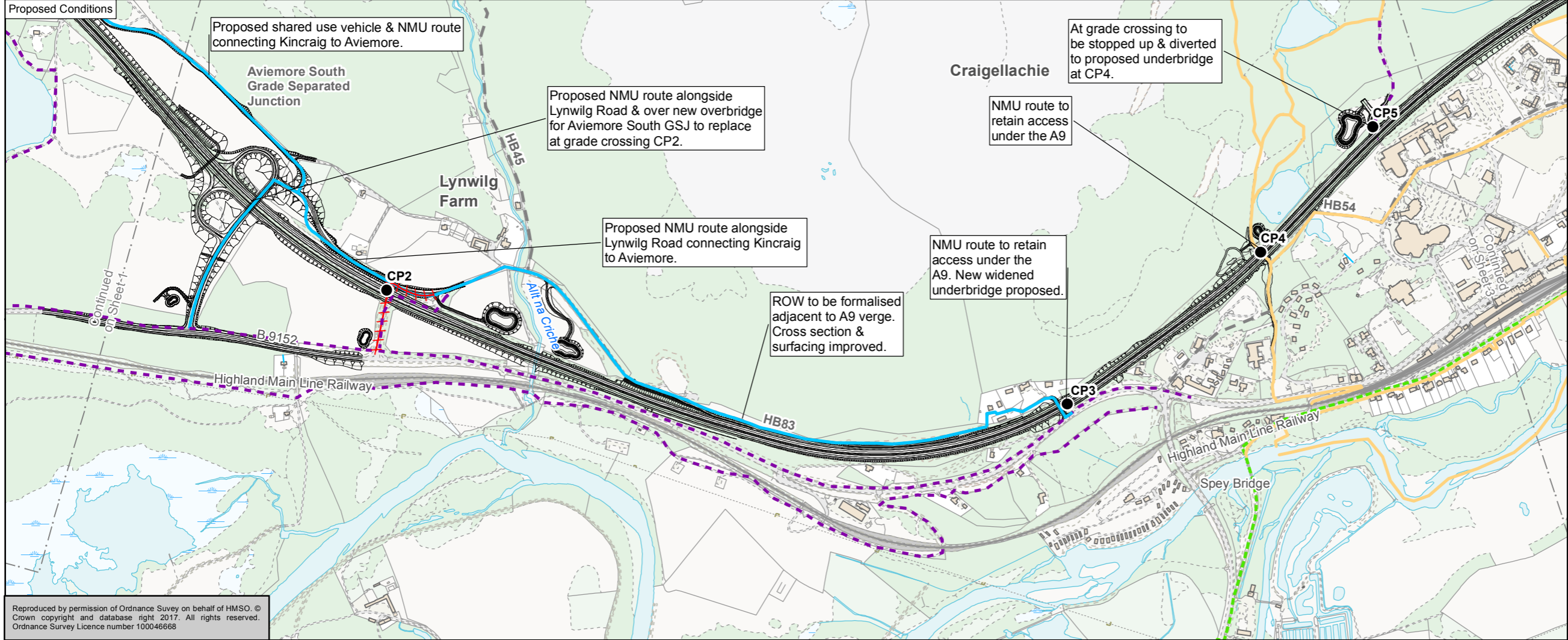
Figure 9.3
Non Motorised User
Connectivity Plans
Sheet 1 of 9

Scale 1:10,000	Drawn MM	Checked GK	Approved IA	Authorised RG
Document Number A9P11-AMJ-ENM-H_ZZZZ_XX-DR-GI-0019	Project A9P11-AMJ-ENM-H_ZZZZ_XX-DR-GI-0019	Originator	Volume	Revision P02
Location	Type	Role	Number	

Reproduced by permission of Ordnance Survey on behalf of HMSO. © Crown copyright and database right 2017. All rights reserved. Ordnance Survey Licence number 100046668



- Proposed Scheme
- Crossing Locations
- Proposed NMU Route
- NMU Route Discontinued
- Existing National Cycle Network (NCN)
- Existing Core Path
- Existing Other NMU Route
- Existing Rights of Way



The proposed conditions are preliminary and for discussion purposes only. The proposed conditions may be subject to refinement as part of the ongoing DMRB Stage 3 assessment process.



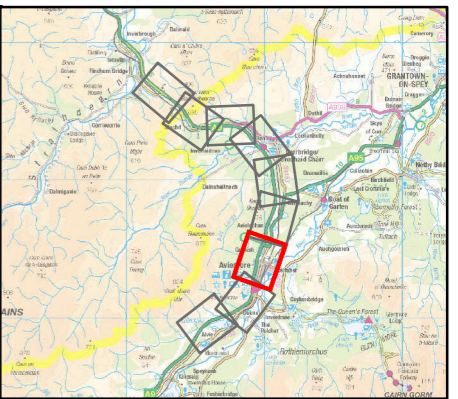
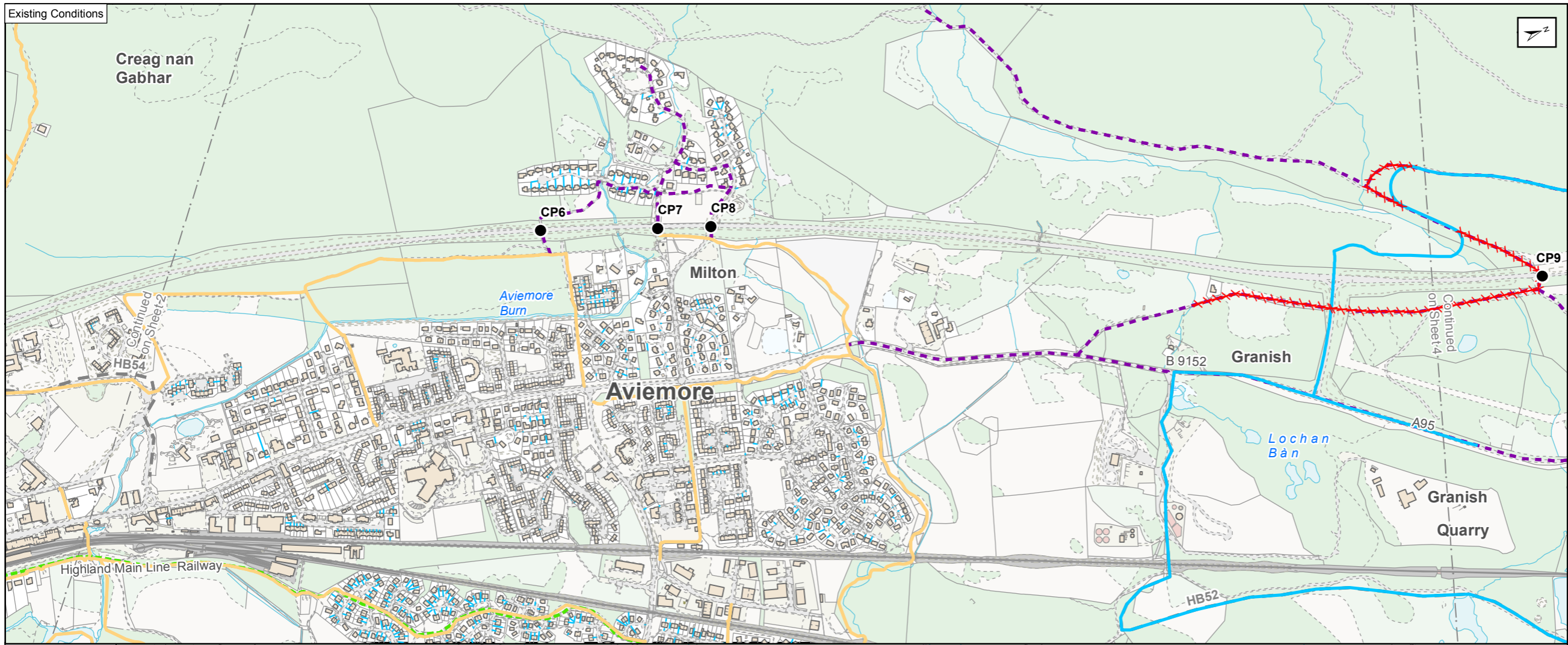
FOR INFORMATION S2



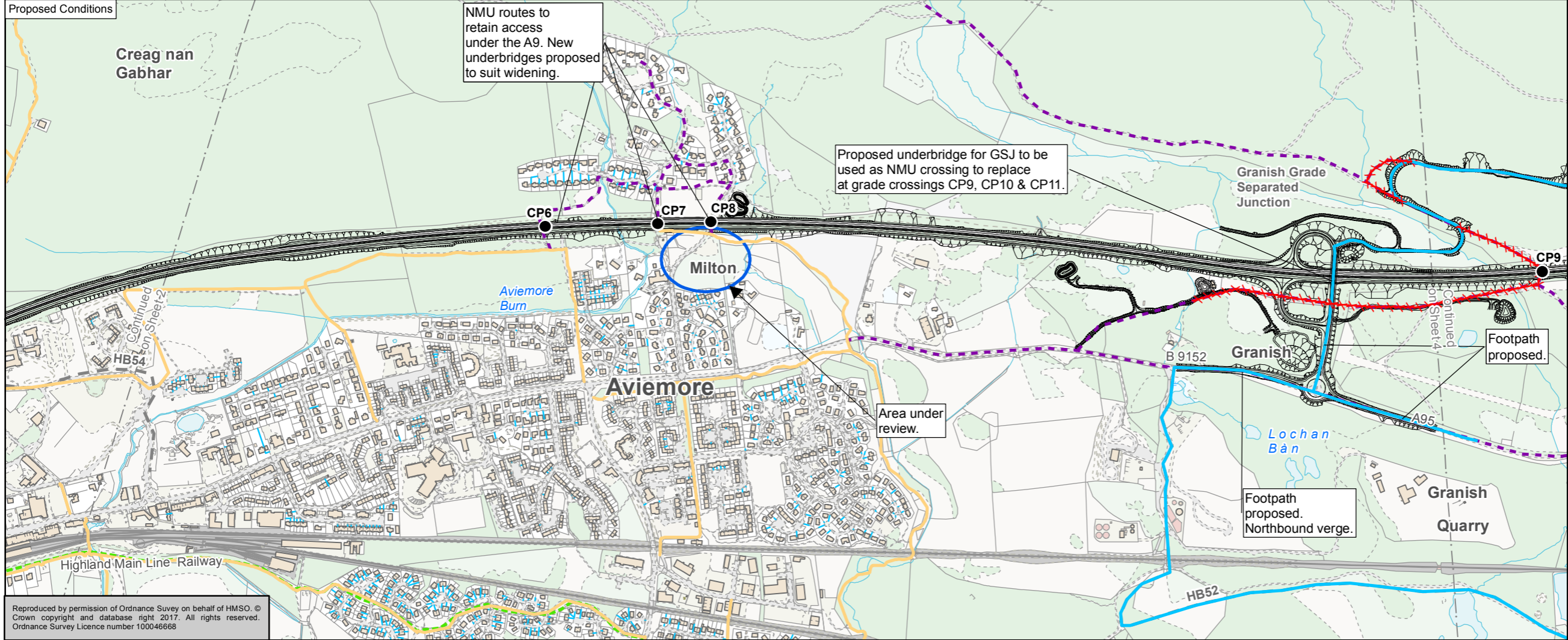
Figure 9.3
Non Motorised User
Connectivity Plans
Sheet 2 of 9

Scale	1:10,000	Drawn	MM	Checked	GK	Approved	IA	Authorised	RG	
Document Number	A9P11-AMJ-ENM-H_ZZZZ_XX-DR-GI-0020								Revision	P02
Project	Originator	Volume								
Location	Type	Role								

Reproduced by permission of Ordnance Survey on behalf of HMSO. © Crown copyright and database right 2017. All rights reserved. Ordnance Survey Licence number 100046668



- Proposed Scheme
- Crossing Locations
- Proposed NMU Route
- NMU Route Discontinued
- Existing National Cycle Network (NCN)
- Existing Core Path
- Existing Other NMU Route
- Existing Rights of Way



The proposed conditions are preliminary and for discussion purposes only. The proposed conditions may be subject to refinement as part of the ongoing DMRB Stage 3 assessment process.



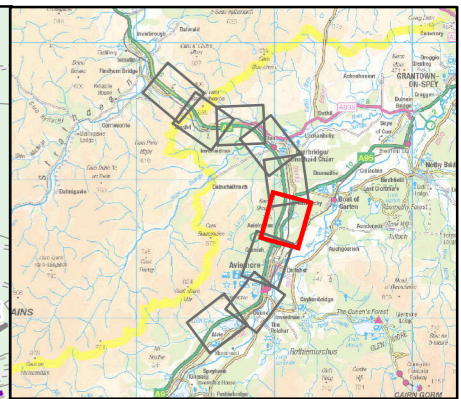
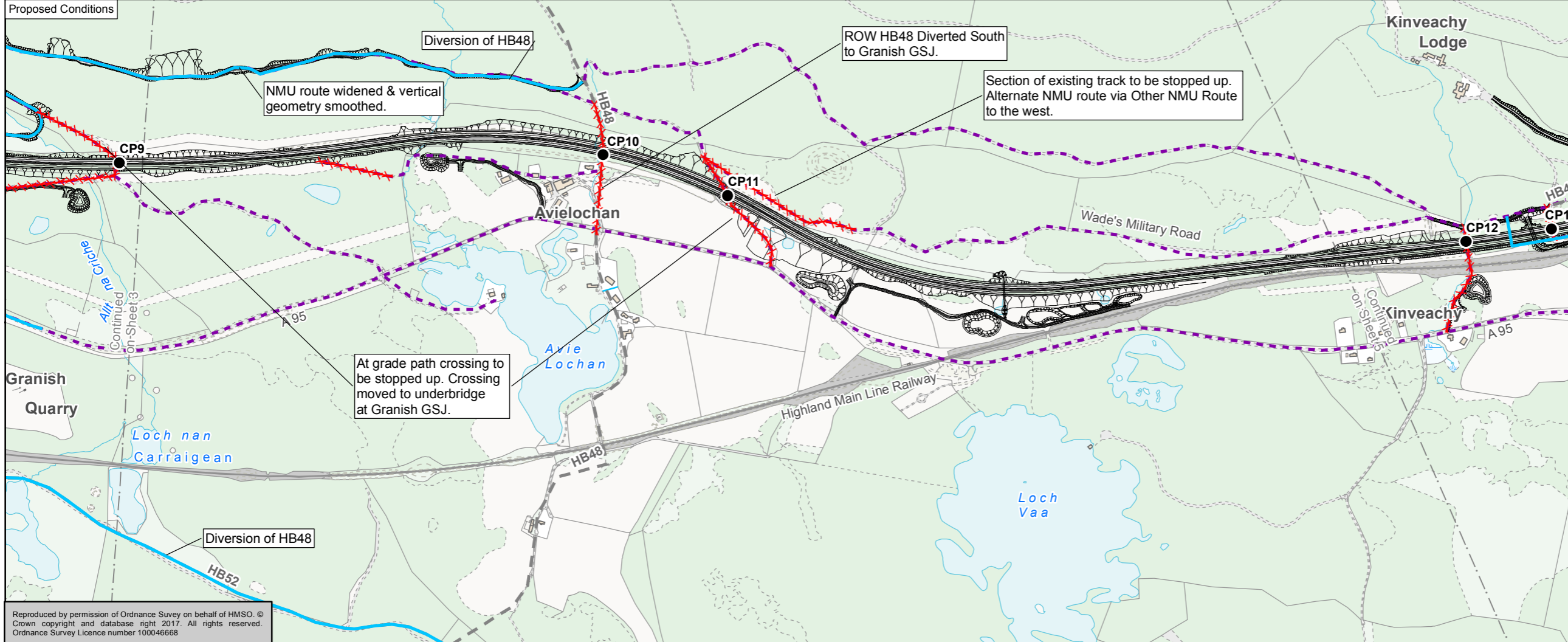
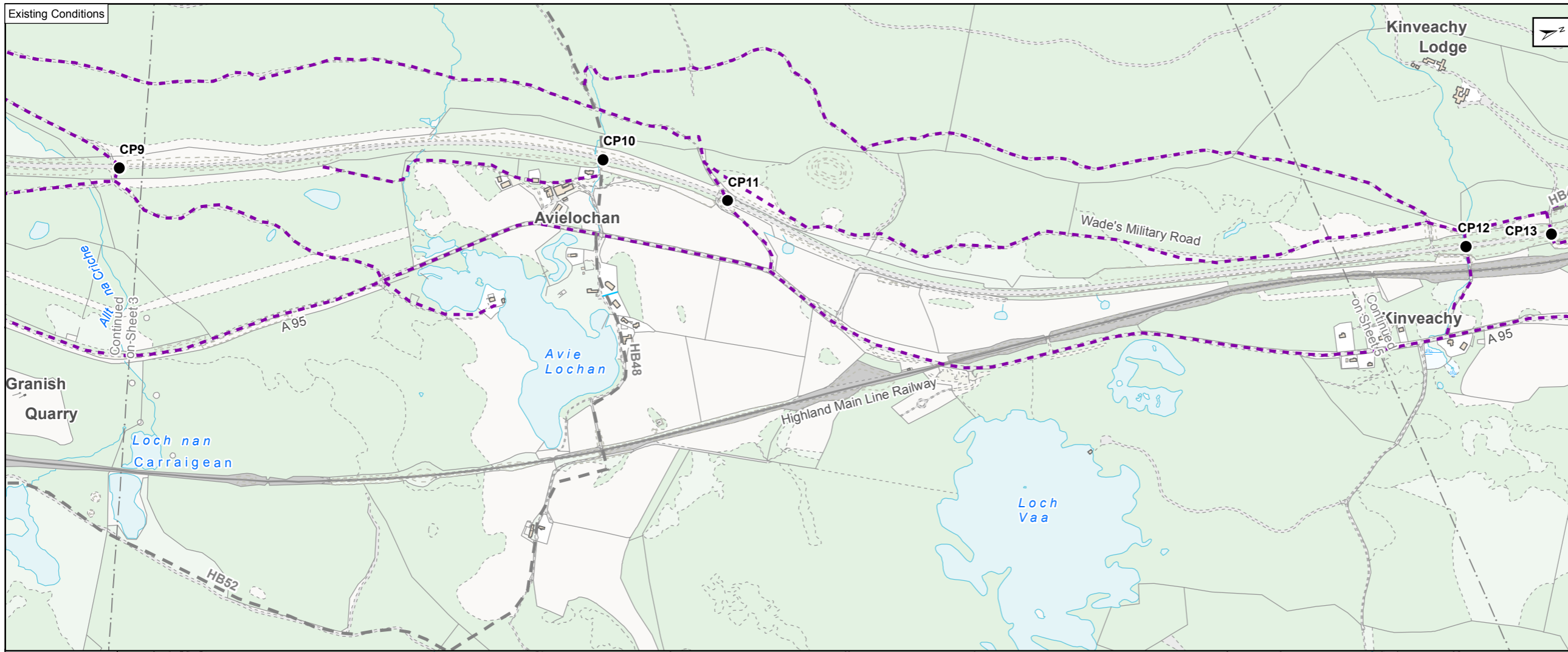
FOR INFORMATION S2



Figure 9.3
Non Motorised User
Connectivity Plans
Sheet 3 of 9


Scale	1:10,000	Drawn	MM	Checked	GK	Approved	IA	Authorised	RG	
Document Number	A9P11-AMJ-ENM-H_ZZZZ_XX-DR-GI-0021								Revision	P02
Project	Originator	Volume								
Location	Type	Role								

Reproduced by permission of Ordnance Survey on behalf of HMSO. © Crown copyright and database right 2017. All rights reserved. Ordnance Survey Licence number 100046668



- Proposed Scheme
- Crossing Locations
- Proposed NMU Route
- NMU Route Discontinued
- Existing National Cycle Network (NCN)
- Existing Core Path
- Existing Other NMU Route
- Existing Rights of Way

The proposed conditions are preliminary and for discussion purposes only. The proposed conditions may be subject to refinement as part of the ongoing DMRB Stage 3 assessment process.



FOR INFORMATION S2

TRANSPORT SCOTLAND
COMHDHAIL ALBA

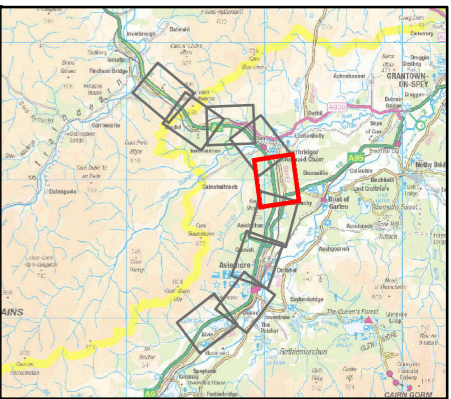
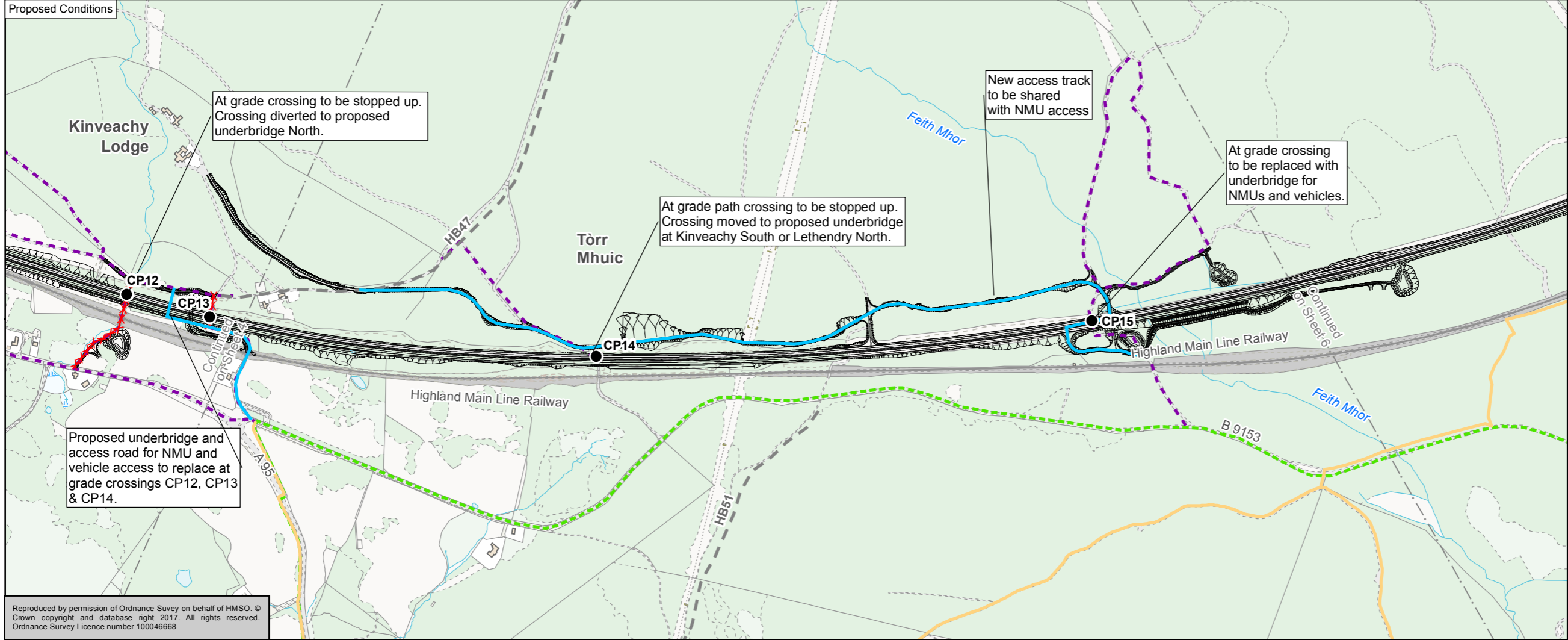
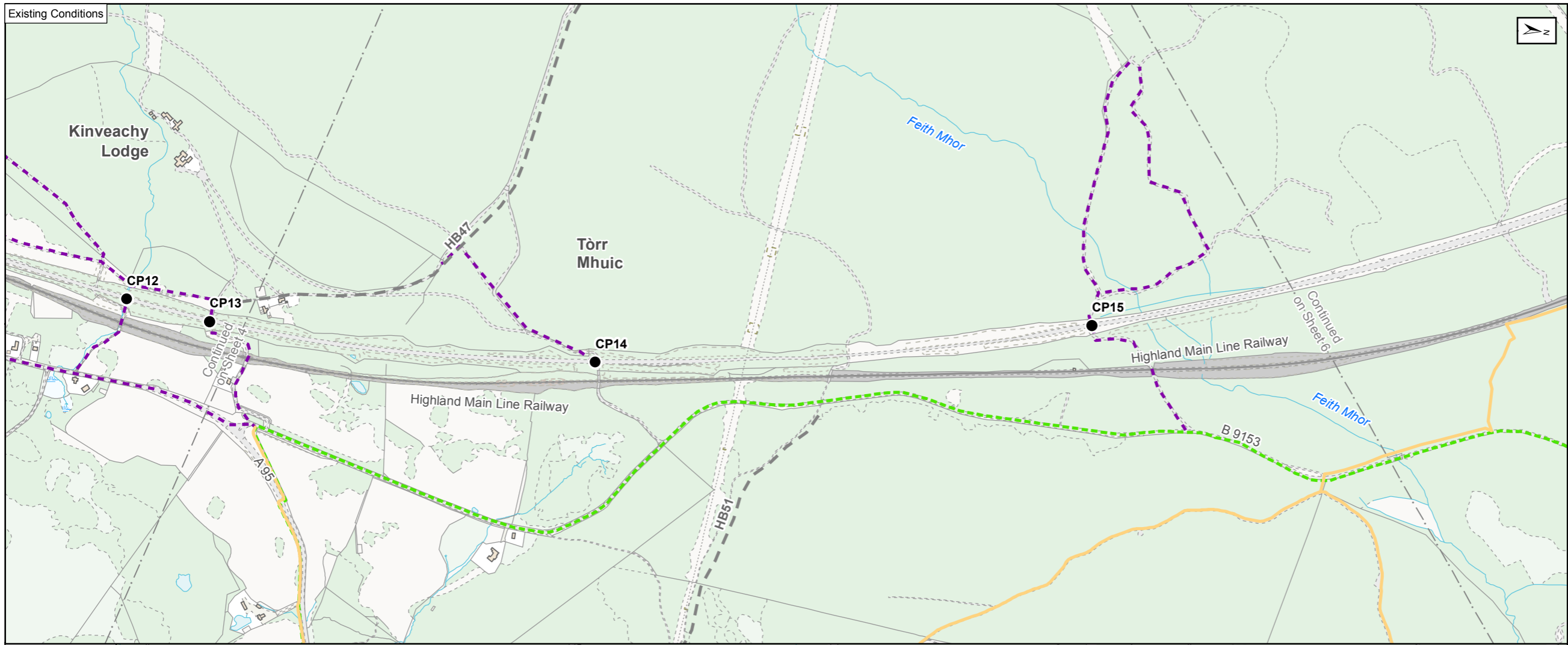
A9
DUALLING
PERTH TO INVERNESS
Dalraddy to Stochd

ATKINS mouchel

Figure 9.3
Non Motorised User
Connectivity Plans
Sheet 4 of 9

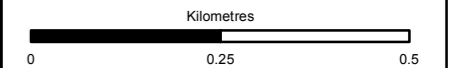
Scale	1:10,000	Drawn	MM	Checked	GK	Approved	IA	Authorised	RB
Document Number	A9P11-AMJ-ENM-H_ZZZZ_XZ-DR-GI-0022			Project	Originator	Volume	P02		
Location	Type	Role	Number						

Reproduced by permission of Ordnance Survey on behalf of HMSO. © Crown copyright and database right 2017. All rights reserved. Ordnance Survey Licence number 100046668



- Proposed Scheme
- Crossing Locations
- Proposed NMU Route
- NMU Route Discontinued
- Existing National Cycle Network (NCN)
- Existing Core Path
- Existing Other NMU Route
- Existing Rights of Way

The proposed conditions are preliminary and for discussion purposes only. The proposed conditions may be subject to refinement as part of the ongoing DMRB Stage 3 assessment process.



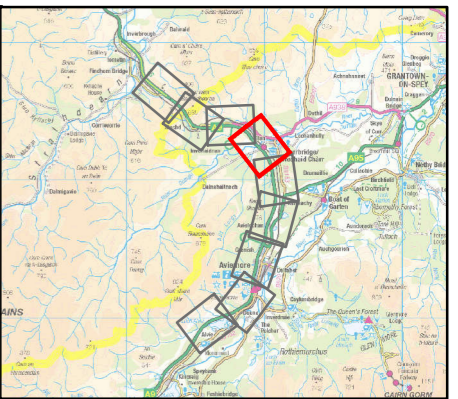
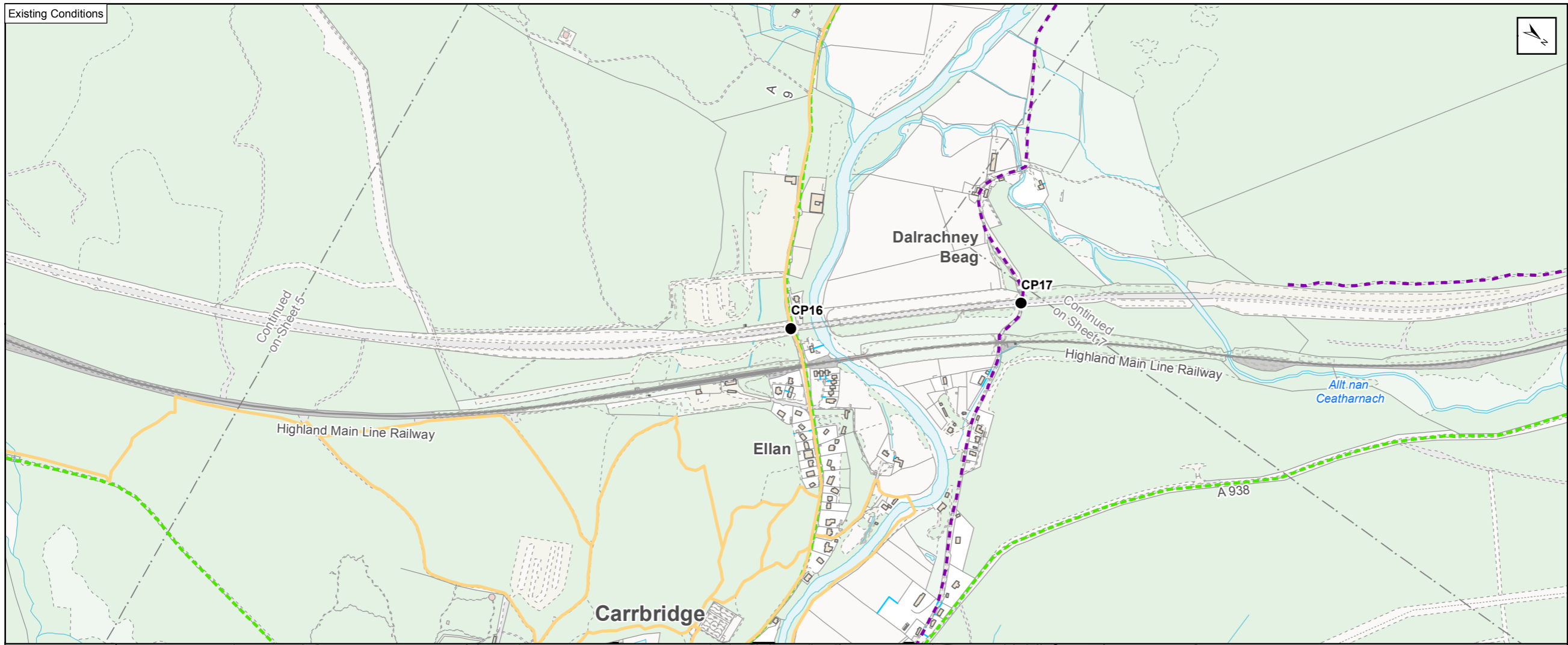
FOR INFORMATION S2



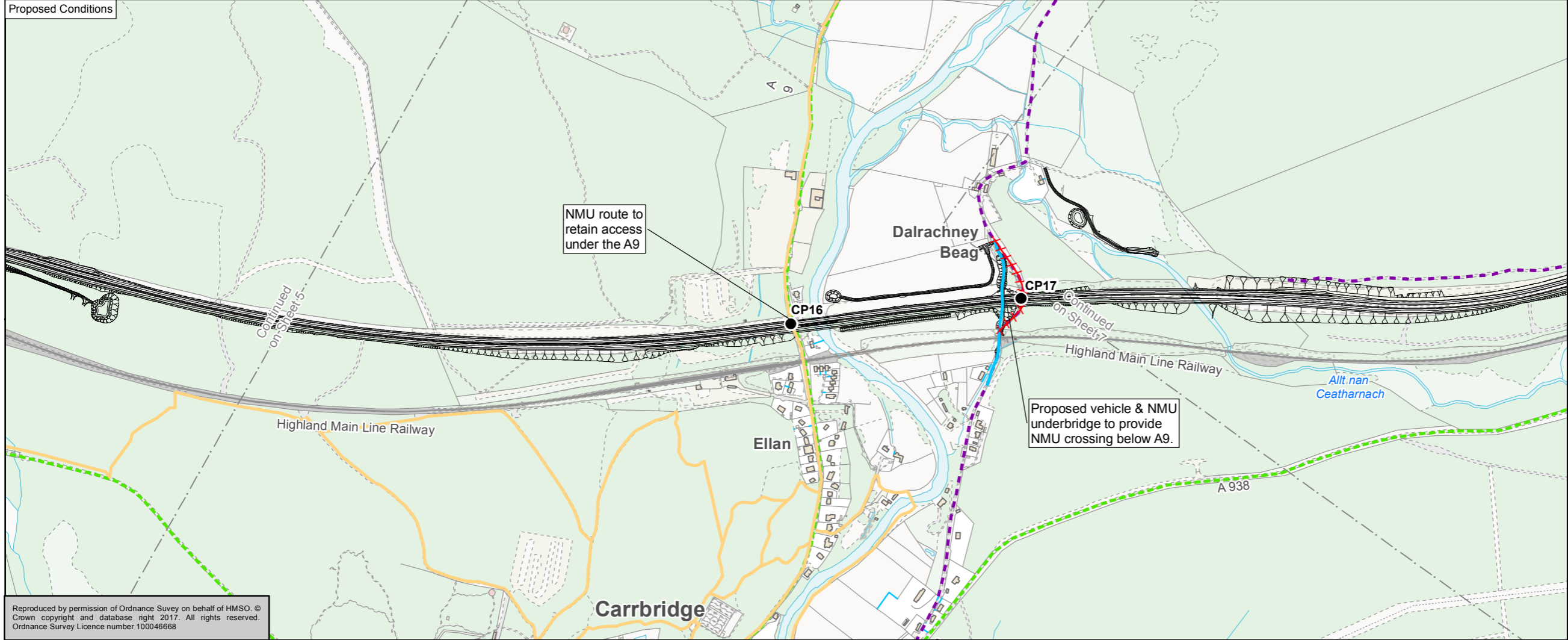
Figure 9.3
Non Motorised User
Connectivity Plans
Sheet 5 of 9

Scale	1:10,000	Drawn	MM	Checked	GK	Approved	IA	Authorised	RG
Document Number	A9P11-AMJ-ENM-H_ZZZZ_XX-DR-GI-0023							Revision	P02
Project	Originator	Volume							
Location	Type	Role							

Reproduced by permission of Ordnance Survey on behalf of HMSO. © Crown copyright and database right 2017. All rights reserved. Ordnance Survey Licence number 100046668



- Proposed Scheme
- Crossing Locations
- Proposed NMU Route
- NMU Route Discontinued
- Existing National Cycle Network (NCN)
- Existing Core Path
- Existing Other NMU Route
- Existing Rights of Way



The proposed conditions are preliminary and for discussion purposes only. The proposed conditions may be subject to refinement as part of the ongoing DMRB Stage 3 assessment process.



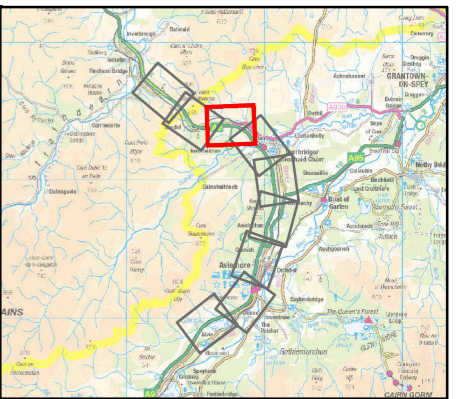
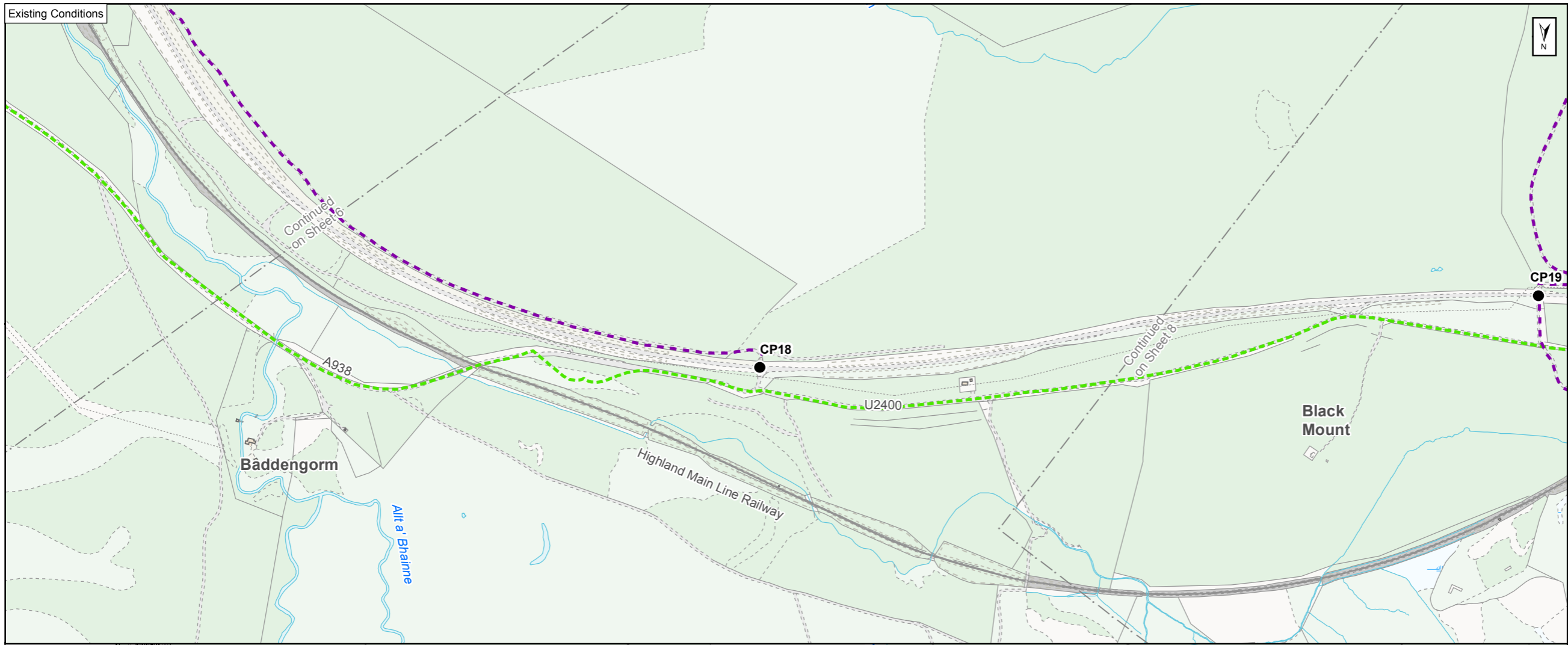
Status: FOR INFORMATION Substudy: S2



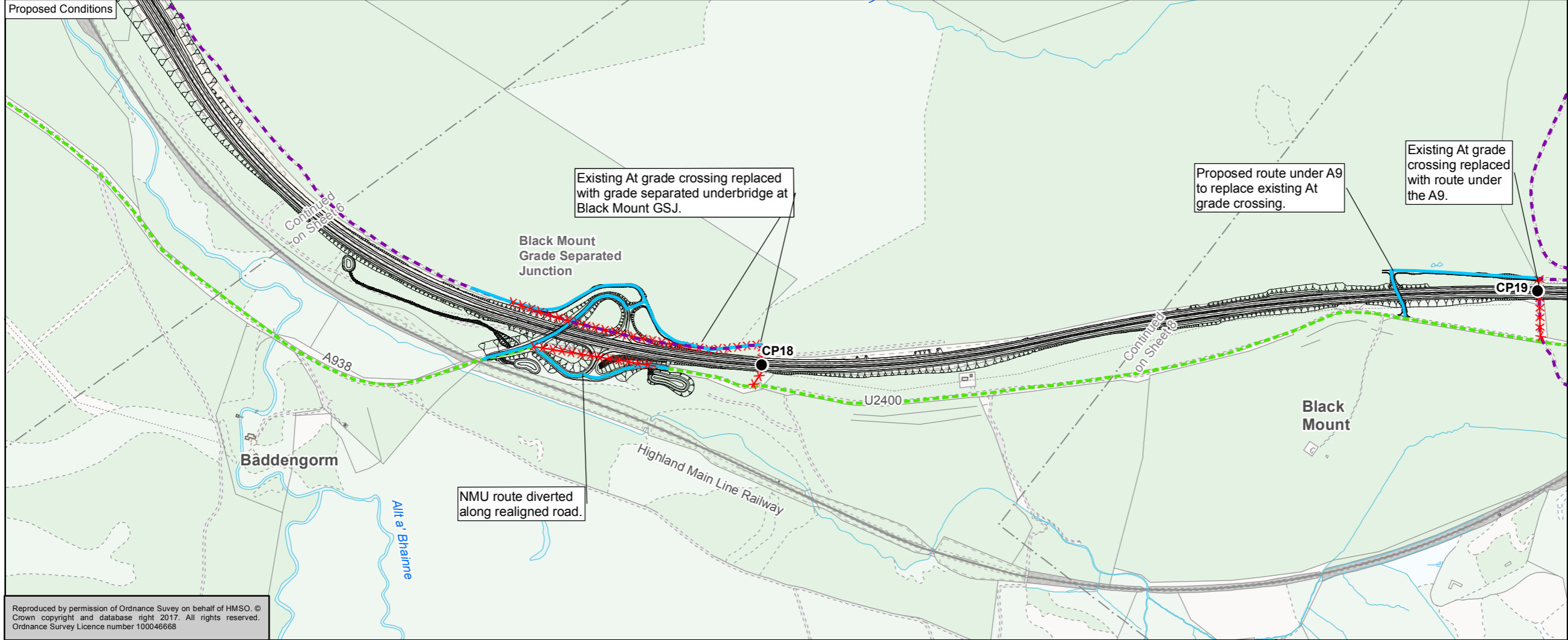
Figure 9.3
Non Motorised User
Connectivity Plans
Sheet 6 of 9

Scale	1:10,000	Drawn	MM	Checked	GK	Approved	IA	Authorised	RG
Document Number	A9P11-AMJ-ENM-H_ZZZZ_XX-DR-GI-0024			Project	Originator	Volume	P02		
Location	Type	Role	Number						

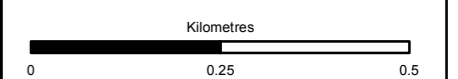
Reproduced by permission of Ordnance Survey on behalf of HMSO. © Crown copyright and database right 2017. All rights reserved. Ordnance Survey Licence number 100046668



- Proposed Scheme
- Crossing Locations
- Proposed NMU Route
- NMU Route Discontinued
- Existing National Cycle Network (NCN)
- Existing Core Path
- Existing Other NMU Route
- Existing Rights of Way



The proposed conditions are preliminary and for discussion purposes only. The proposed conditions may be subject to refinement as part of the ongoing DMRB Stage 3 assessment process.



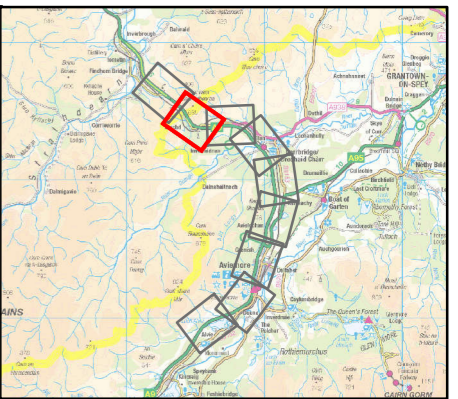
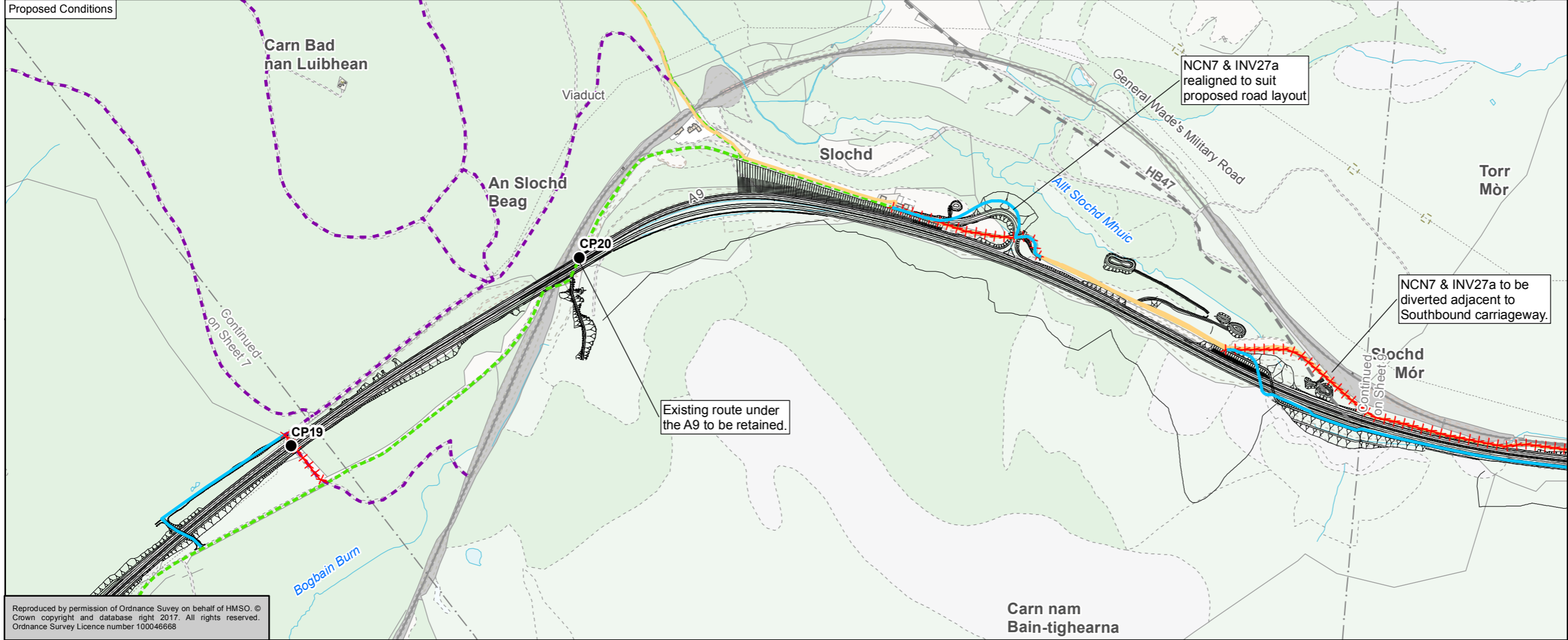
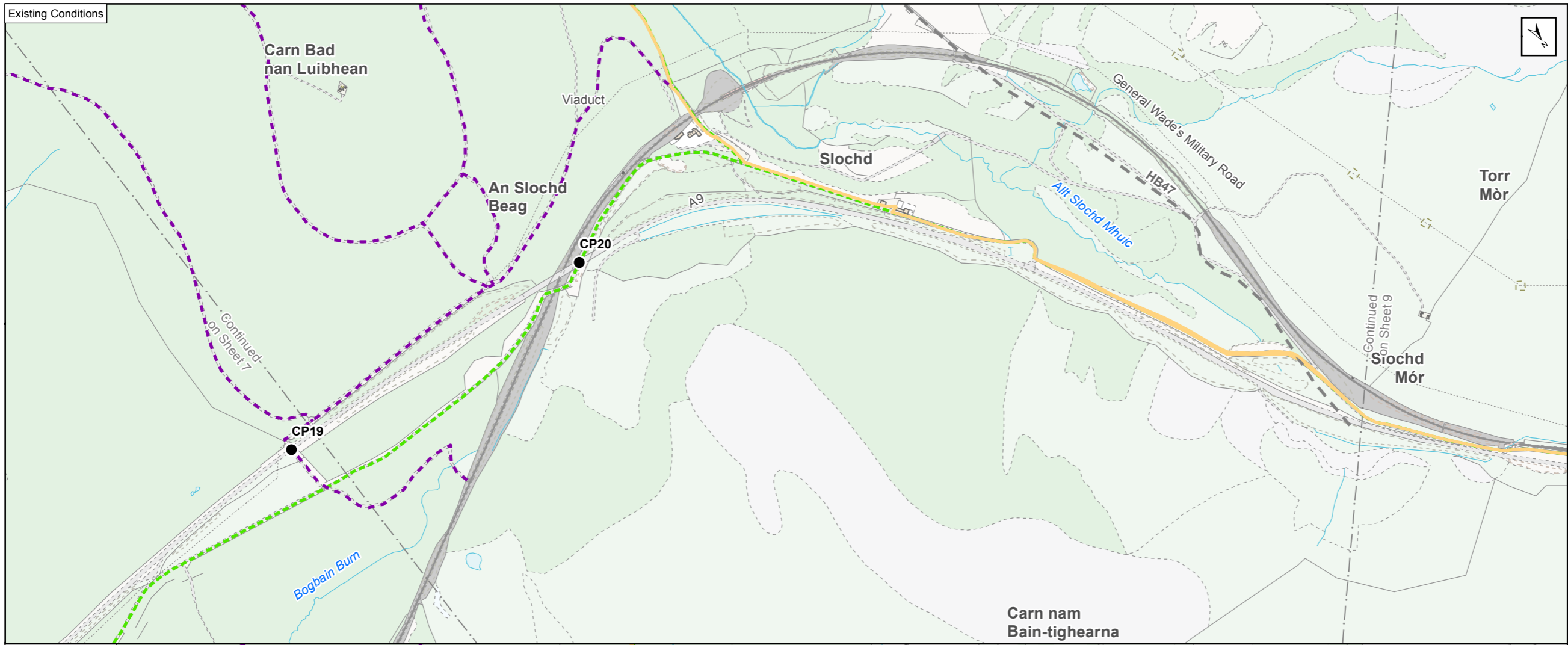
FOR INFORMATION S2



Figure 9.3
Non Motorised User
Connectivity Plans
Sheet 7 of 9

Scale	1:10,000	Drawn	MM	Checked	GK	Approved	IA	Authorised	RG
Document Number	A9P11-AMJ-ENM-H_ZZZZ_XX-DR-GI-0025			Project	Originator	Volume	P02		
Location	Type	Role	Number						

Reproduced by permission of Ordnance Survey on behalf of HMSO. © Crown copyright and database right 2017. All rights reserved. Ordnance Survey Licence number 100046668



- Proposed Scheme
- Crossing Locations
- Proposed NMU Route
- NMU Route Discontinued
- Existing National Cycle Network (NCN)
- Existing Core Path
- Existing Other NMU Route
- Existing Rights of Way

The proposed conditions are preliminary and for discussion purposes only. The proposed conditions may be subject to refinement as part of the ongoing DMRB Stage 3 assessment process.



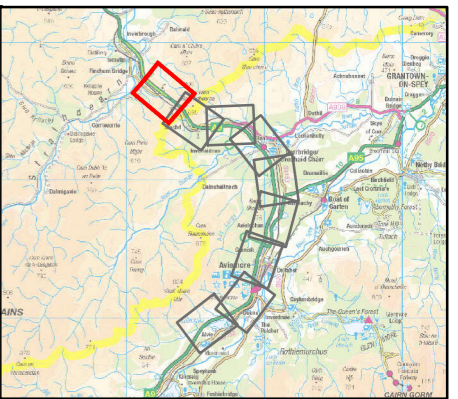
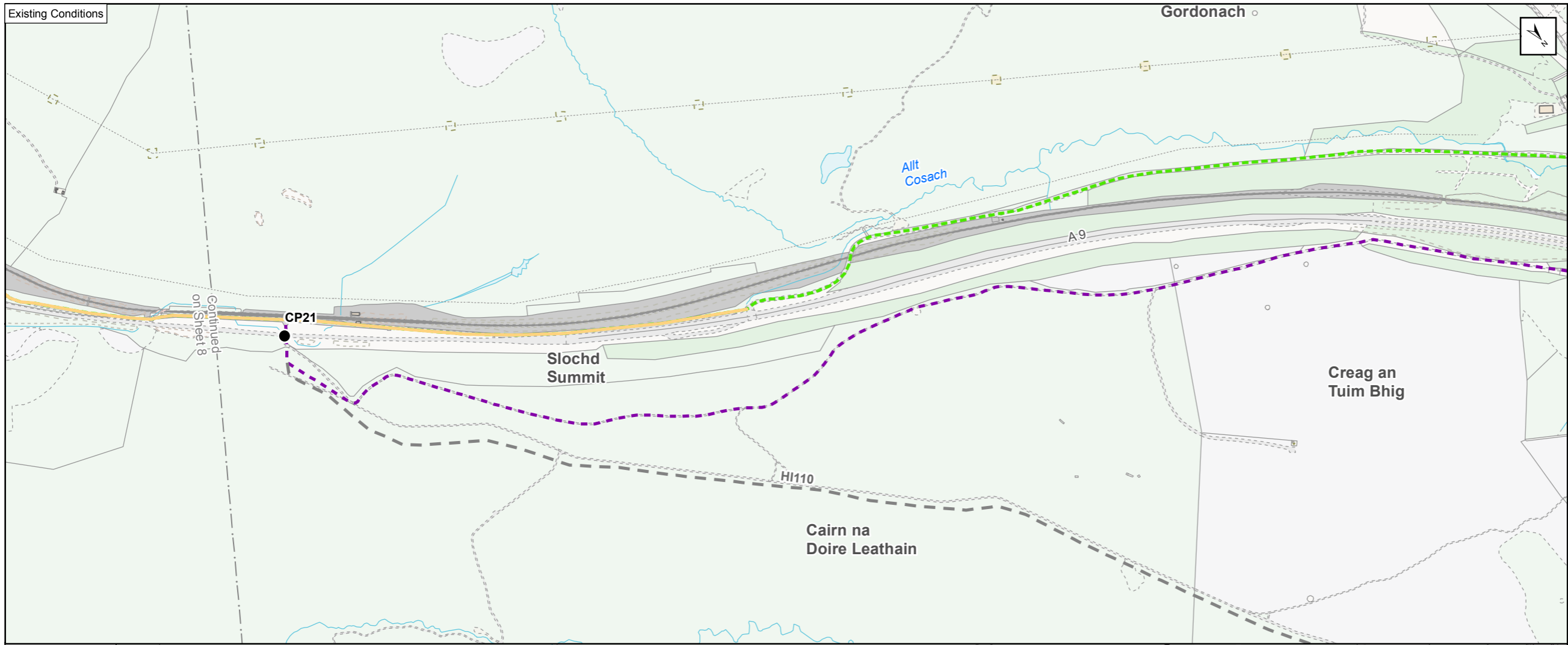
Status: FOR INFORMATION Substudy: S2



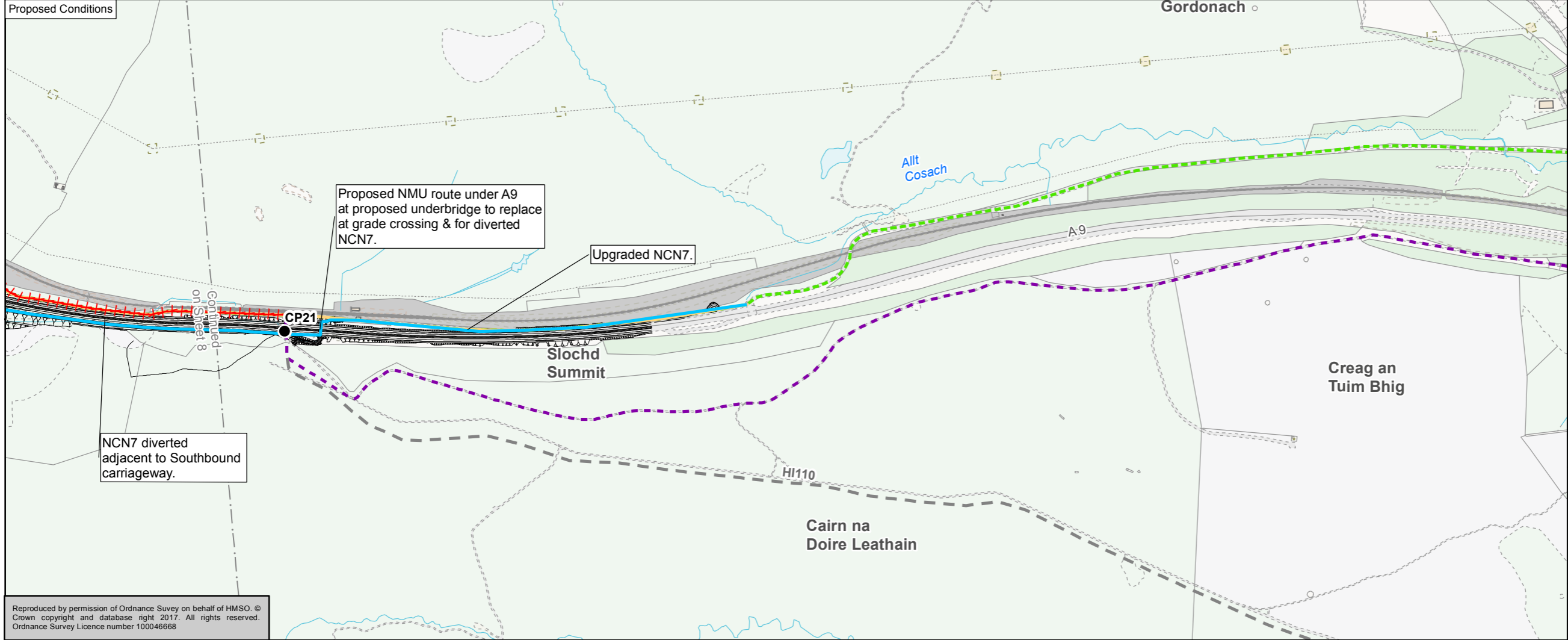
Figure 9.3
Non Motorised User
Connectivity Plans
Sheet 8 of 9

Scale	1:10,000	Drawn	MM	Checked	GK	Approved	IA	Authorised	RG
Document Number	Project		Originator		Volume		Revision		
A9P11-AMJ-ENM-H_ZZZZ_X-DR-GI-0026	A9P11-AMJ-ENM-H_ZZZZ_X-DR-GI-0026		A9P11-AMJ-ENM-H_ZZZZ_X-DR-GI-0026		A9P11-AMJ-ENM-H_ZZZZ_X-DR-GI-0026		P02		
Location	Type	Role	Number						

Reproduced by permission of Ordnance Survey on behalf of HMSO. © Crown copyright and database right 2017. All rights reserved. Ordnance Survey Licence number 100046668



- Proposed Scheme
- Crossing Locations
- Proposed NMU Route
- NMU Route Discontinued
- Existing National Cycle Network (NCN)
- Existing Core Path
- Existing Other NMU Route
- Existing Rights of Way



The proposed conditions are preliminary and for discussion purposes only. The proposed conditions may be subject to refinement as part of the ongoing DMRB Stage 3 assessment process.



FOR INFORMATION S2

Client: **TRANSPORT SCOTLAND**
COMHDHAIL ALBA



ATKINS mouchel

Figure 9.3
Non Motorised User
Connectivity Plans
Sheet 9 of 9

Scale	1:10,000	Drawn	MM	Checked	GK	Approved	IA	Authorised	RG
Document Number	Project		Originator		Volume		Revision		
	A9P11-AMJ-ENM-H_ZZZZ_XX-DR-GI-0027						P02		
Location	Type	Role	Number						

Reproduced by permission of Ordnance Survey on behalf of HMSO. © Crown copyright and database right 2017. All rights reserved. Ordnance Survey Licence number 100046668