

A9 Dualling Killiecrankie to Glen Garry
Draft Orders Public Exhibition
13th December & 14th December 2017

DMRB Stage 3
Design Drawings

Killiecrankie to Glen Garry (Sheet 1 of 13)



Legend - Design

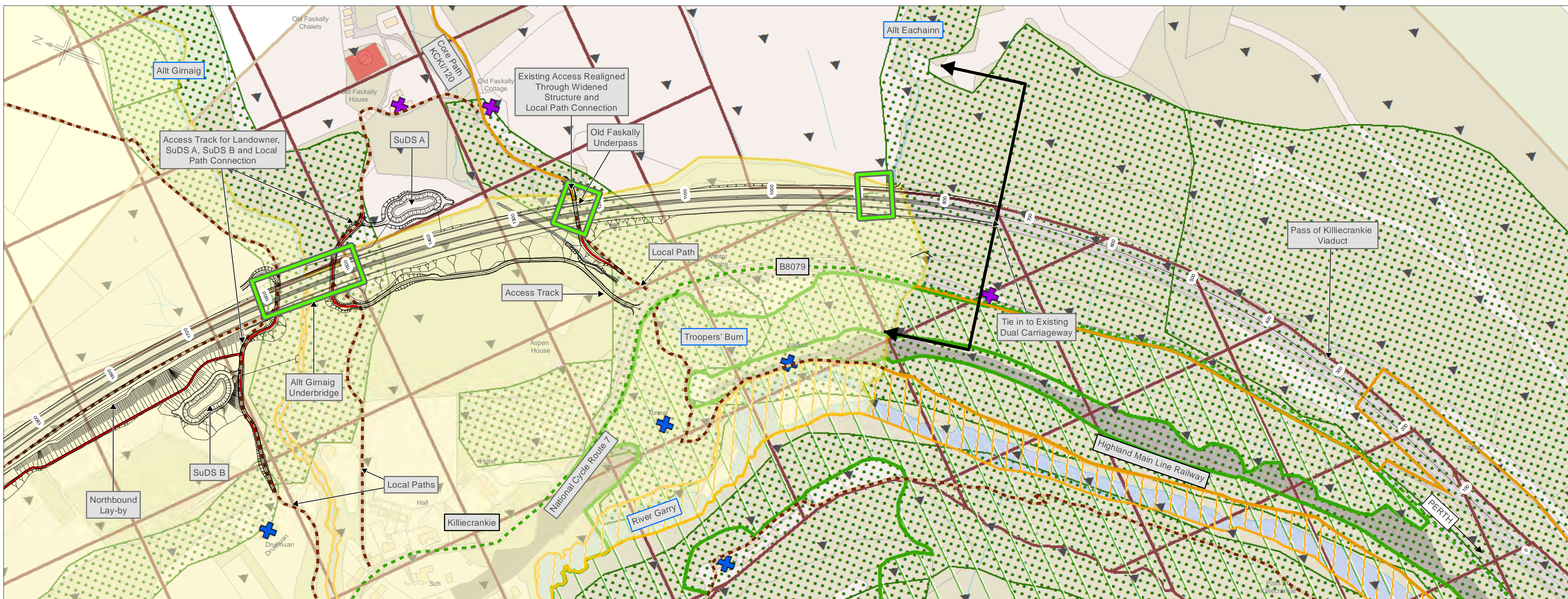
- Proposed Scheme
- Cutting
- Embankment
- Graded Slope
- Structure

Legend - Constraints

- Existing Junction/Access
- Existing Structure
- Category A Listed Buildings
- Category B Listed Buildings
- Category C Listed Buildings
- Proposed NMU Design
- Existing Rights of Way
- Existing Core Path
- Existing Local Path
- Existing National Cycle Route (NCR)
- River/Stream/Loch
- Buildings
- Roads and Tracks
- Railway
- Scheduled Monument
- Conservation Area
- Gardens and Designed Landscapes
- Battlefield Site
- Site of Special Scientific Interest (SSSI)
- Special Area of Conservation (SAC)
- Ancient Woodland Inventory
- National Scenic Area
- Cairngorms National Park Boundary

Legend - Annotation

- Information
- Infrastructure
- Property
- Watercourses



Killiecrankie to Glen Garry (Sheet 2 of 13)



Legend - Design

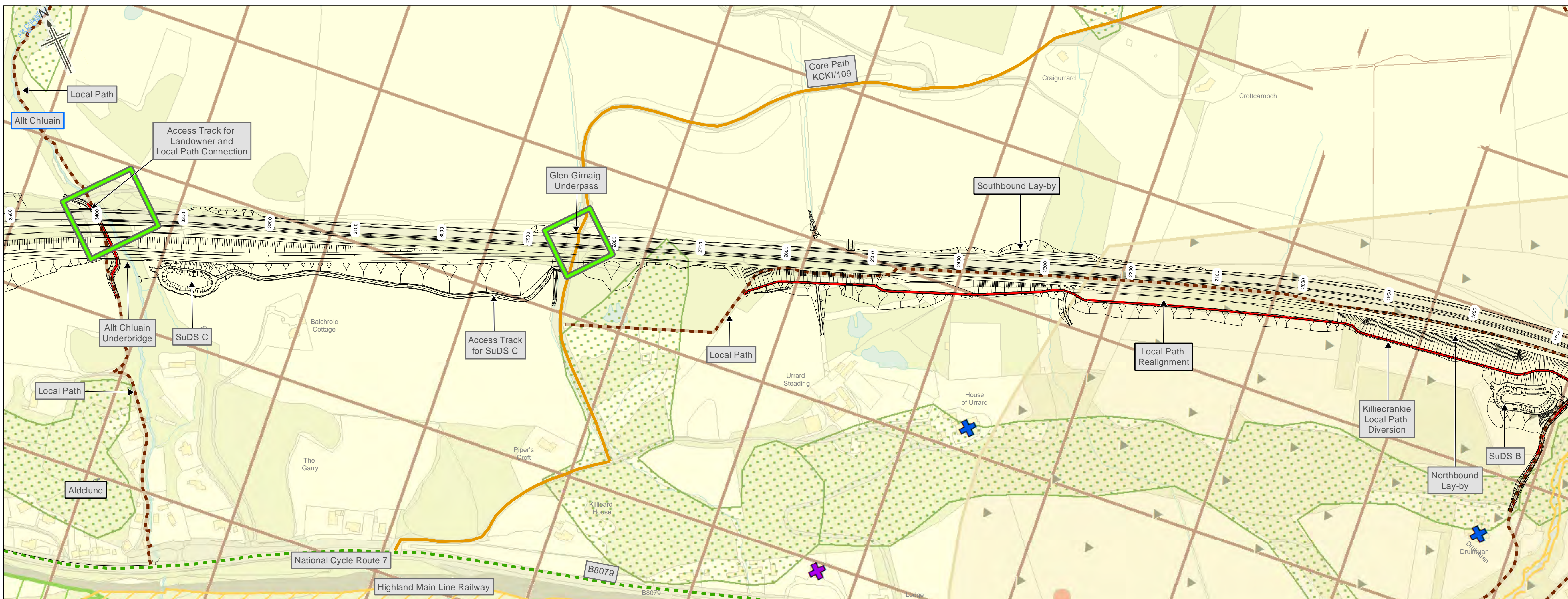
- Proposed Scheme
- Cutting
- Embankment
- Graded Slope
- Structure

Legend - Constraints

- Existing Junction/Access
- Existing Structure
- Category A Listed Buildings
- Category B Listed Buildings
- Category C Listed Buildings
- Proposed NMU Design
- Existing Rights of Way
- Existing Core Path
- Existing Local Path
- Existing National Cycle Route (NCR)
- River/Stream/Loch
- Buildings
- Roads and Tracks
- Railway
- Scheduled Monument
- Conservation Area
- Gardens and Designed Landscapes
- Battlefield Site
- Site of Special Scientific Interest (SSSI)
- Special Area of Conservation (SAC)
- Ancient Woodland Inventory
- National Scenic Area
- Cairngorms National Park Boundary

Legend - Annotation

- Information
- Infrastructure
- Property
- Watercourses



Killiecrankie to Glen Garry (Sheet 3 of 13)



Legend - Design

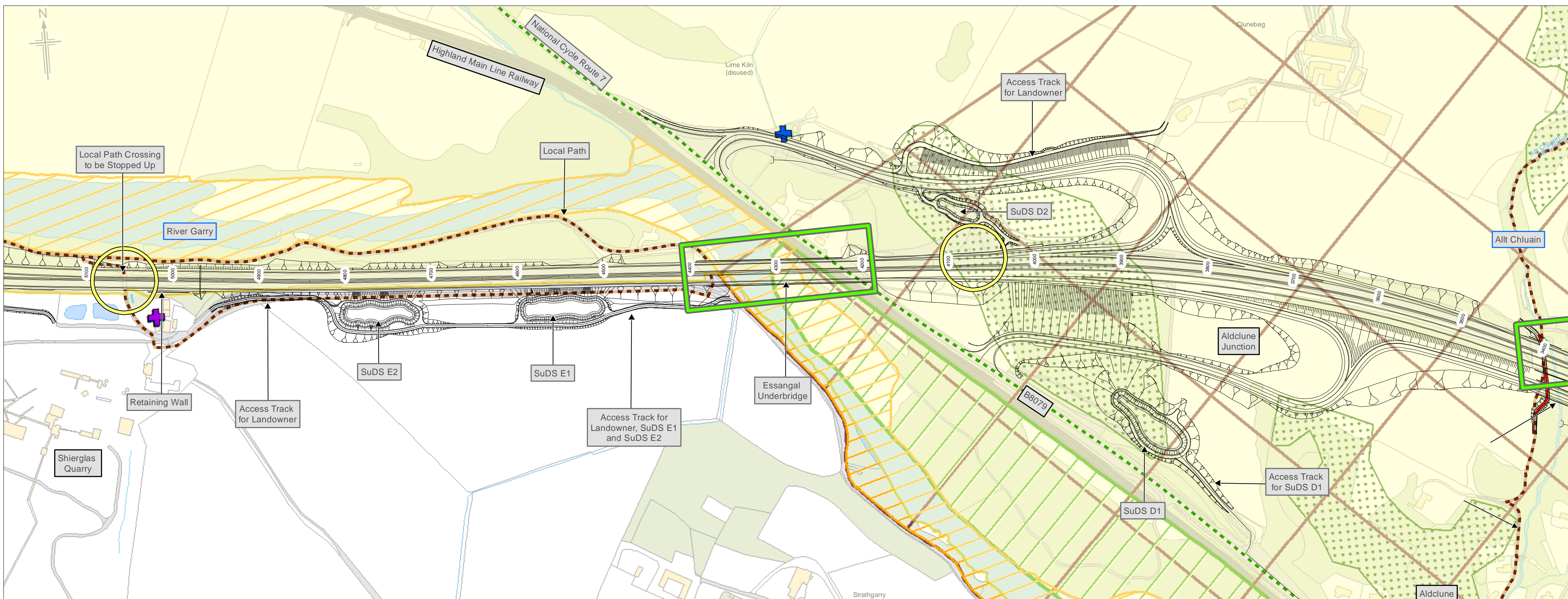
- Proposed Scheme
- Cutting
- Embankment
- Graded Slope
- Structure

Legend - Constraints

- Existing Junction/Access
- Existing Structure
- Category A Listed Buildings
- Category B Listed Buildings
- Category C Listed Buildings
- Proposed NMU Design
- Existing Rights of Way
- Existing Core Path
- Existing Local Path
- Existing National Cycle Route (NCR)
- River/Stream/Loch
- Buildings
- Roads and Tracks
- Railway
- Scheduled Monument
- Conservation Area
- Gardens and Designed Landscapes
- Battlefield Site
- Site of Special Scientific Interest (SSSI)
- Special Area of Conservation (SAC)
- Ancient Woodland Inventory
- National Scenic Area
- Cairngorms National Park Boundary

Legend - Annotation

- Information
- Infrastructure
- Property
- Watercourses



Killiecrankie to Glen Garry (Sheet 4 of 13)



Legend - Design

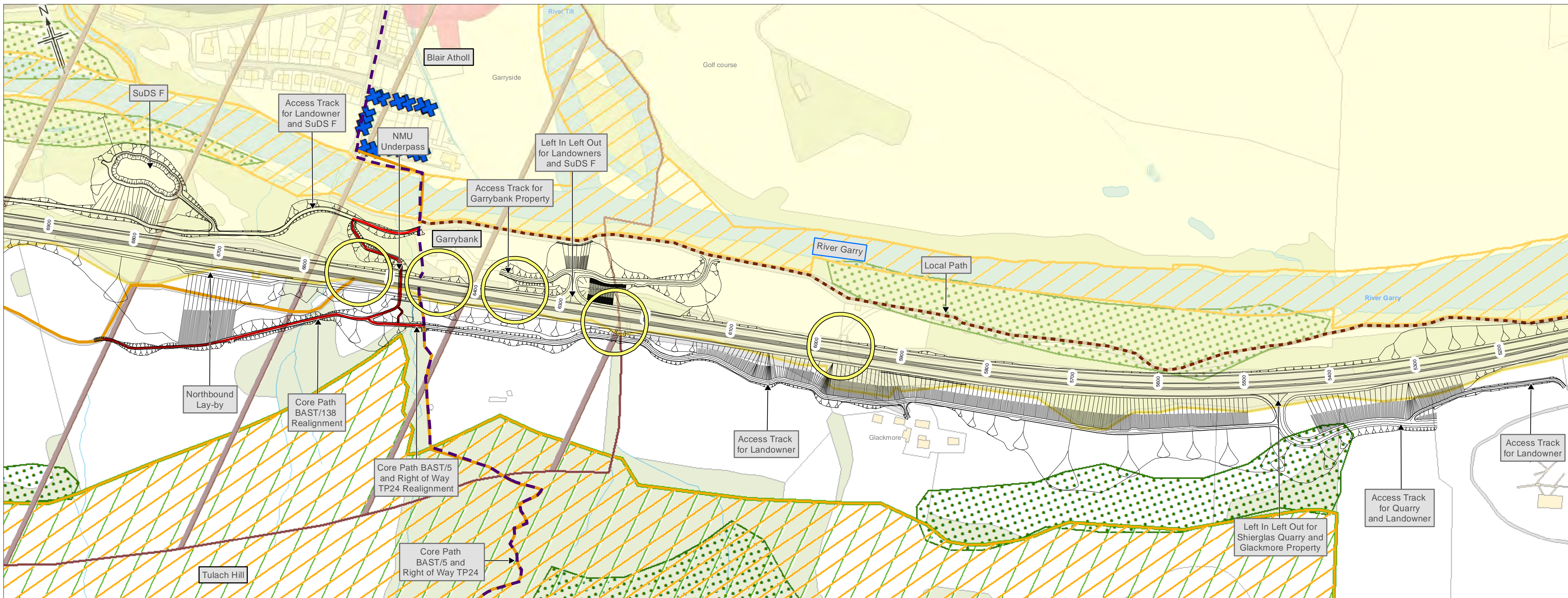
- Proposed Scheme
- Cutting
- Embankment
- Graded Slope
- Structure

Legend - Constraints

- Existing Junction/Access
- Existing Structure
- Category A Listed Buildings
- Category B Listed Buildings
- Category C Listed Buildings
- Proposed NMU Design
- Existing Rights of Way
- Existing Core Path
- Existing Local Path
- Existing National Cycle Route (NCR)
- River/Stream/Loch
- Buildings
- Roads and Tracks
- Railway
- Scheduled Monument
- Conservation Area
- Gardens and Designed Landscapes
- Battlefield Site
- Site of Special Scientific Interest (SSSI)
- Special Area of Conservation (SAC)
- Ancient Woodland Inventory
- National Scenic Area
- Cairngorms National Park Boundary

Legend - Annotation

- Information
- Infrastructure
- Property
- Watercourses



Killiecrankie to Glen Garry (Sheet 5 of 13)



Legend - Design

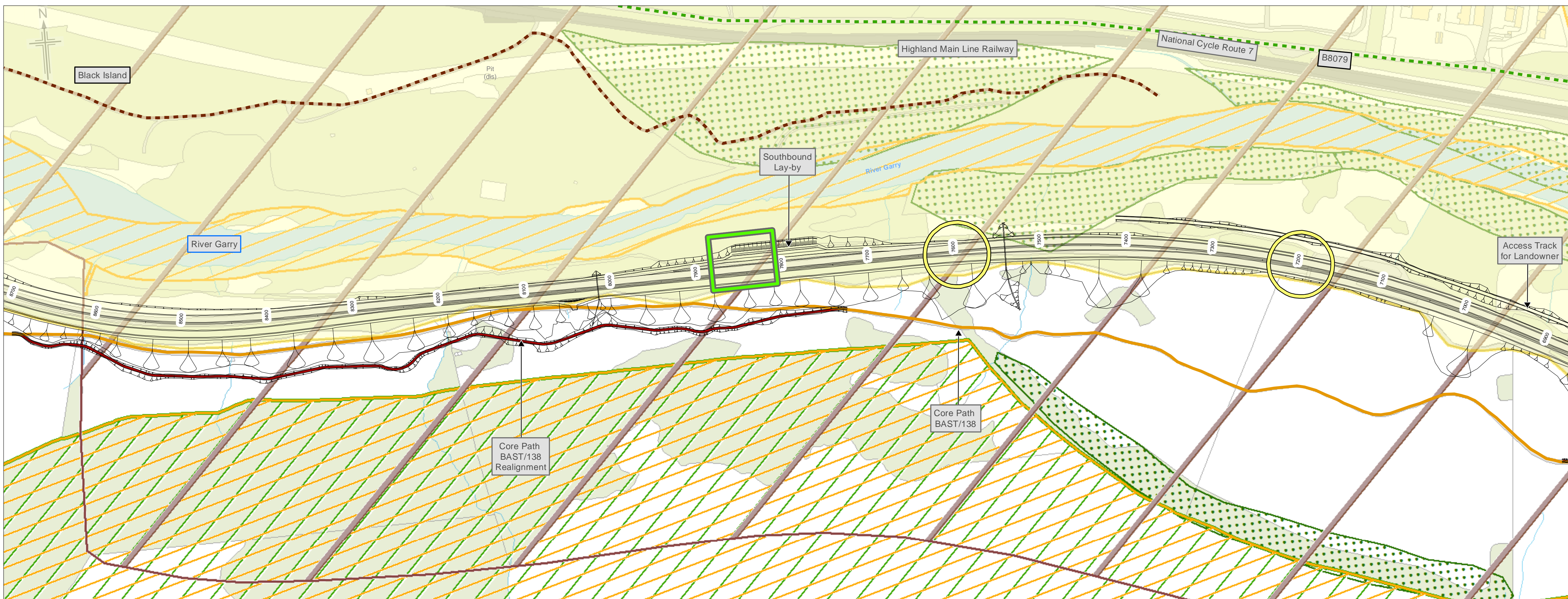
- Proposed Scheme
- Cutting
- Embankment
- Graded Slope
- Structure

Legend - Constraints

- Existing Junction/Access
- Existing Structure
- Category A Listed Buildings
- Category B Listed Buildings
- Category C Listed Buildings
- Proposed NMU Design
- Existing Rights of Way
- Existing Core Path
- Existing Local Path
- Existing National Cycle Route (NCR)
- River/Stream/Loch
- Buildings
- Roads and Tracks
- Railway
- Scheduled Monument
- Conservation Area
- Gardens and Designed Landscapes
- Battlefield Site
- Site of Special Scientific Interest (SSSI)
- Special Area of Conservation (SAC)
- Ancient Woodland Inventory
- National Scenic Area
- Cairngorms National Park Boundary

Legend - Annotation

- Information
- Infrastructure
- Property
- Watercourses



Killiecrankie to Glen Garry (Sheet 6 of 13)



Legend - Design

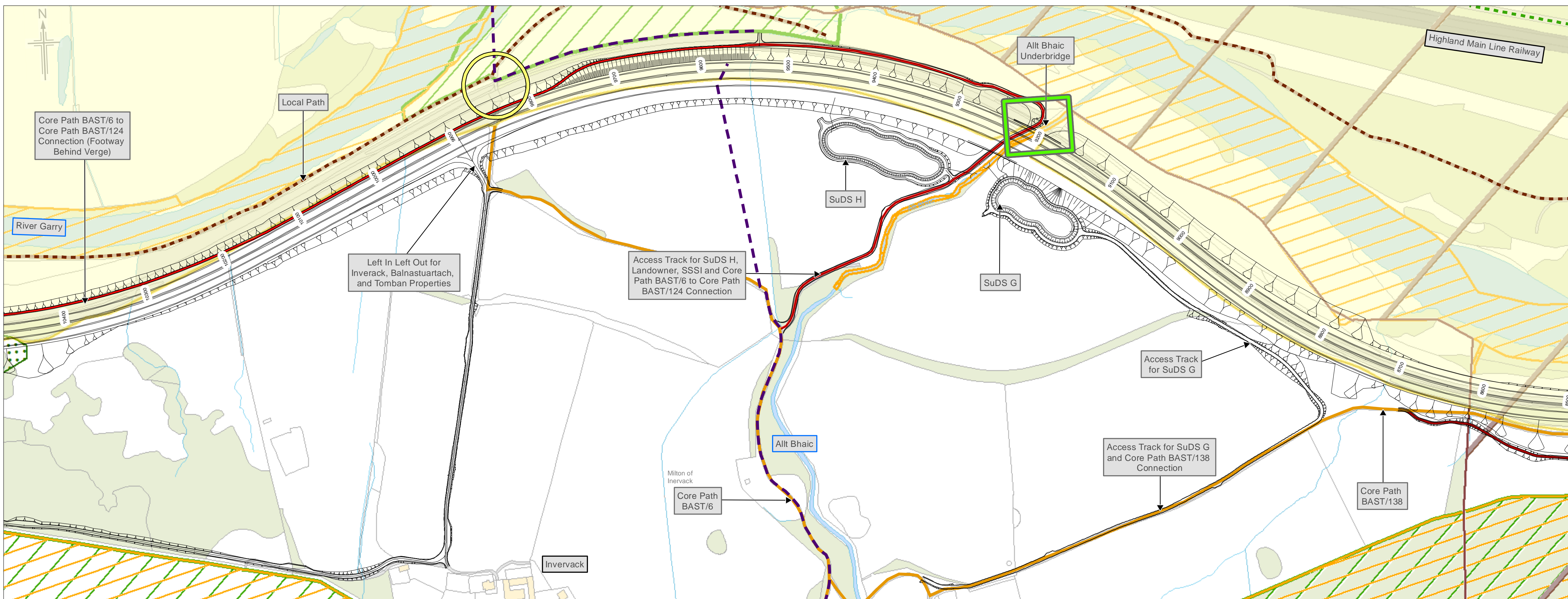
- Proposed Scheme
- Cutting
- Embankment
- Graded Slope
- Structure

Legend - Constraints

- Existing Junction/Access
- Existing Structure
- Category A Listed Buildings
- Category B Listed Buildings
- Category C Listed Buildings
- Proposed NMU Design
- Existing Rights of Way
- Existing Core Path
- Existing Local Path
- Existing National Cycle Route (NCR)
- River/Stream/Loch
- Buildings
- Roads and Tracks
- Railway
- Scheduled Monument
- Conservation Area
- Gardens and Designed Landscapes
- Battlefield Site
- Site of Special Scientific Interest (SSSI)
- Special Area of Conservation (SAC)
- Ancient Woodland Inventory
- National Scenic Area
- Cairngorms National Park Boundary

Legend - Annotation

- Information
- Infrastructure
- Property
- Watercourses



Killiecrankie to Glen Garry (Sheet 7 of 13)



Legend - Design

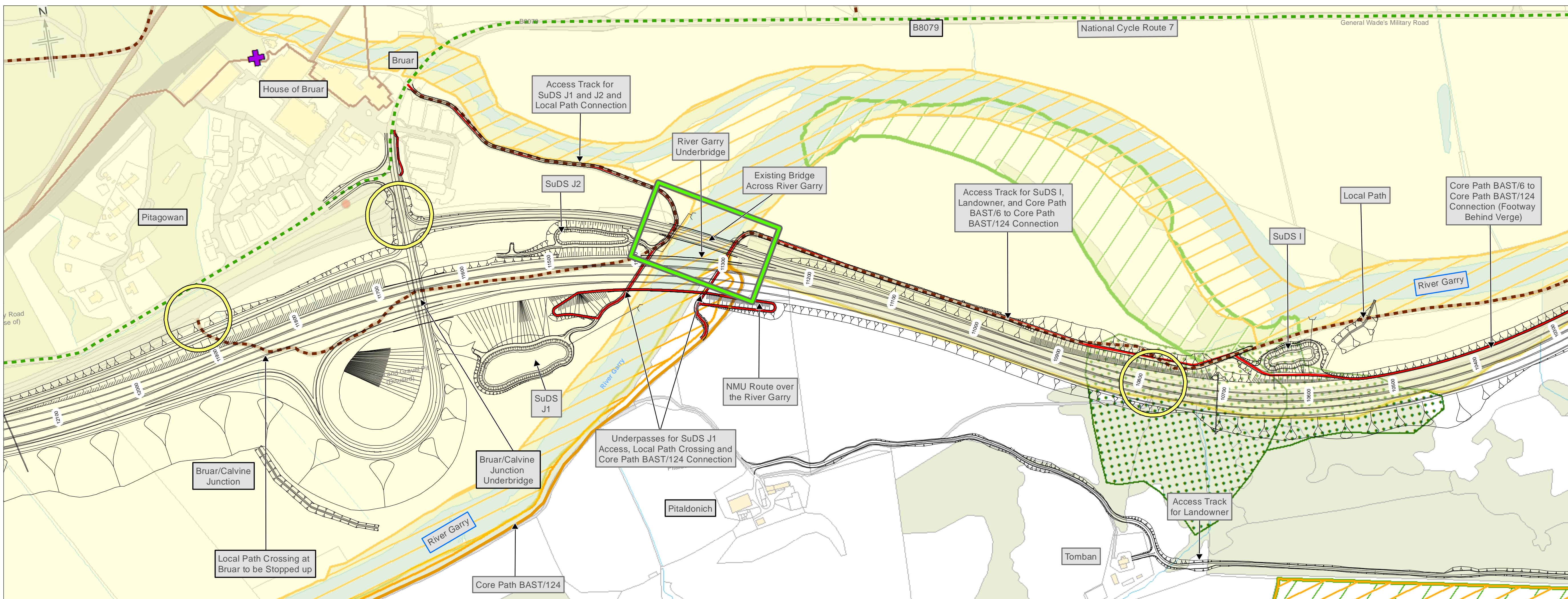
- Proposed Scheme
- Cutting
- Embankment
- Graded Slope
- Structure

Legend - Constraints

- Existing Junction/Access
- Existing Structure
- Category A Listed Buildings
- Category B Listed Buildings
- Category C Listed Buildings
- Proposed NMU Design
- Existing Rights of Way
- Existing Core Path
- Existing Local Path
- Existing National Cycle Route (NCR)
- River/Stream/Loch
- Buildings
- Roads and Tracks
- Railway
- Scheduled Monument
- Conservation Area
- Gardens and Designed Landscapes
- Battlefield Site
- Site of Special Scientific Interest (SSSI)
- Special Area of Conservation (SAC)
- Ancient Woodland Inventory
- National Scenic Area
- Cairngorms National Park Boundary

Legend - Annotation

- Information
- Infrastructure
- Property
- Watercourses



Killiecrankie to Glen Garry (Sheet 8 of 13)



Legend - Design

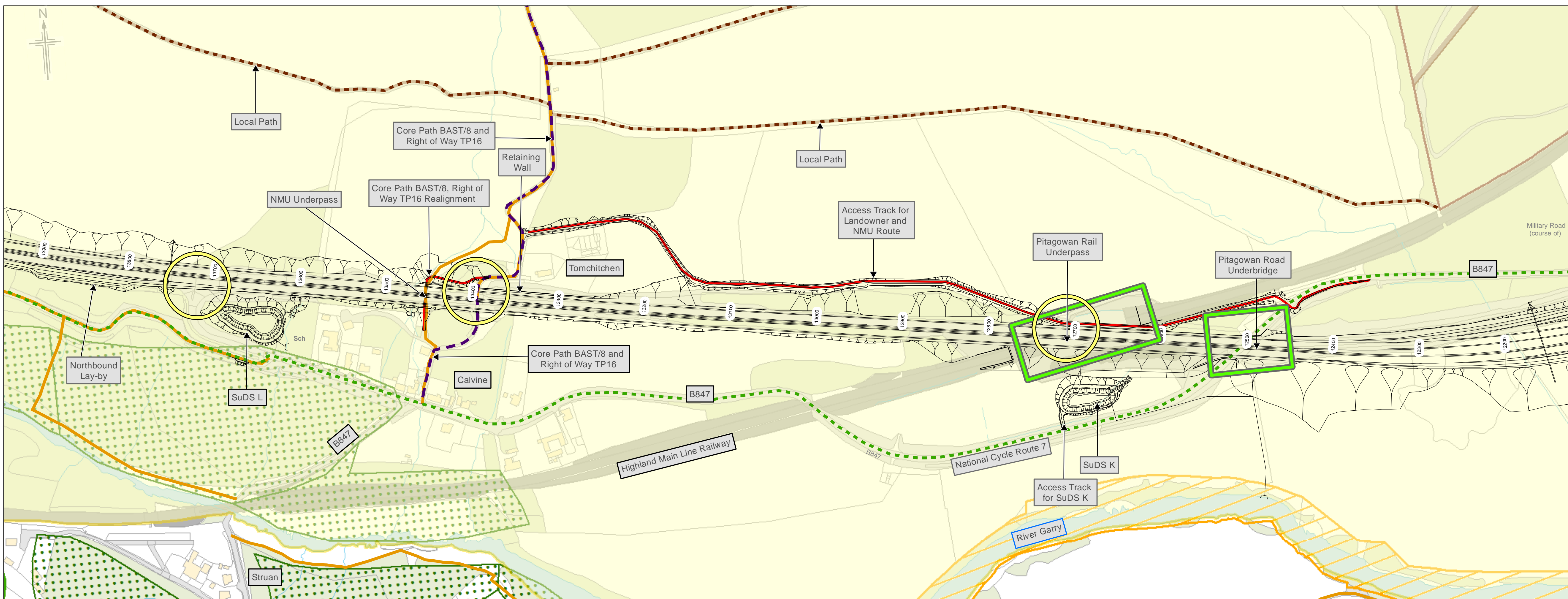
- Proposed Scheme
- Cutting
- Embankment
- Graded Slope
- Structure

Legend - Constraints

- Existing Junction/Access
- Existing Structure
- Category A Listed Buildings
- Category B Listed Buildings
- Category C Listed Buildings
- Proposed NMU Design
- Existing Rights of Way
- Existing Core Path
- Existing Local Path
- Existing National Cycle Route (NCR)
- River/Stream/Loch
- Buildings
- Roads and Tracks
- Railway
- Scheduled Monument
- Conservation Area
- Gardens and Designed Landscapes
- Battlefield Site
- Site of Special Scientific Interest (SSSI)
- Special Area of Conservation (SAC)
- Ancient Woodland Inventory
- National Scenic Area
- Cairngorms National Park Boundary

Legend - Annotation

- Information
- Infrastructure
- Property
- Watercourses



Killiecrankie to Glen Garry (Sheet 9 of 13)



Legend - Design

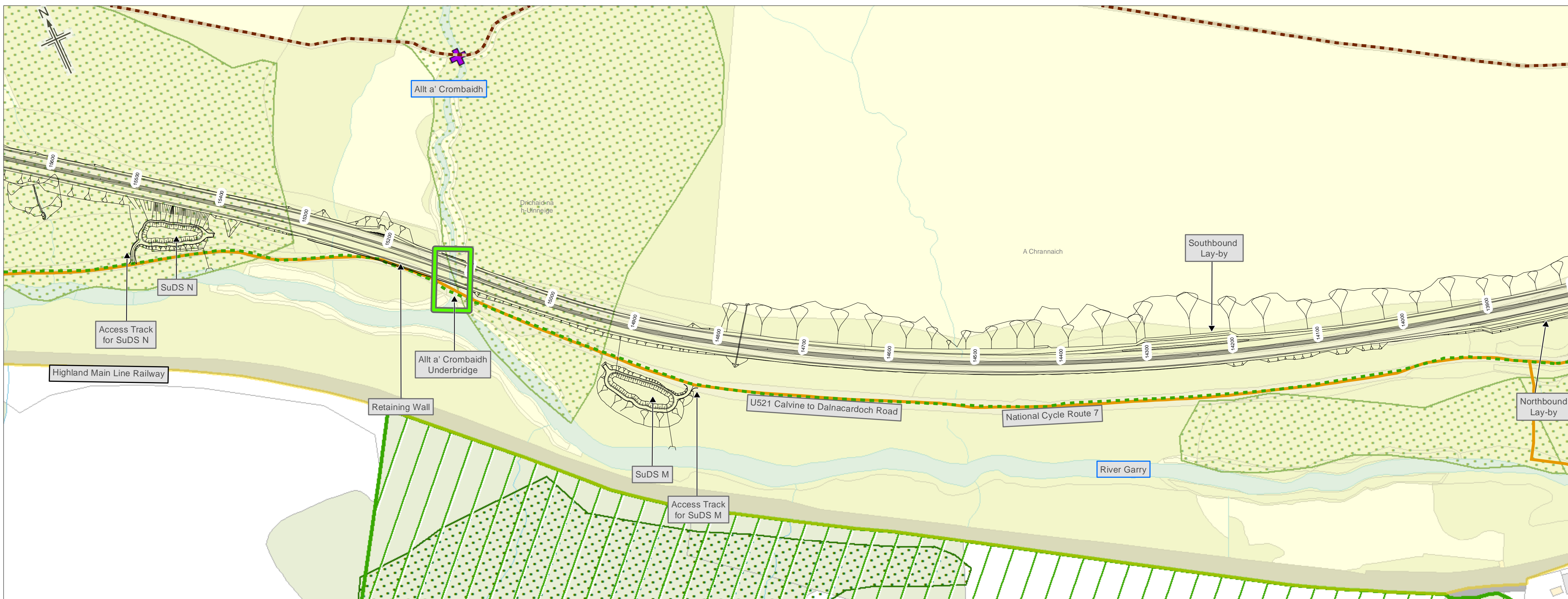
- Proposed Scheme
- Cutting
- Embankment
- Graded Slope
- Structure

Legend - Constraints

- Existing Junction/Access
- Existing Structure
- Category A Listed Buildings
- Category B Listed Buildings
- Category C Listed Buildings
- Proposed NMU Design
- Existing Rights of Way
- Existing Core Path
- Existing Local Path
- Existing National Cycle Route (NCR)
- River/Stream/Loch
- Buildings
- Roads and Tracks
- Railway
- Scheduled Monument
- Conservation Area
- Gardens and Designed Landscapes
- Battlefield Site
- Site of Special Scientific Interest (SSSI)
- Special Area of Conservation (SAC)
- Ancient Woodland Inventory
- National Scenic Area
- Cairngorms National Park Boundary

Legend - Annotation

- Information
- Infrastructure
- Property
- Watercourses



Killiecrankie to Glen Garry (Sheet 10 of 13)



Legend - Design

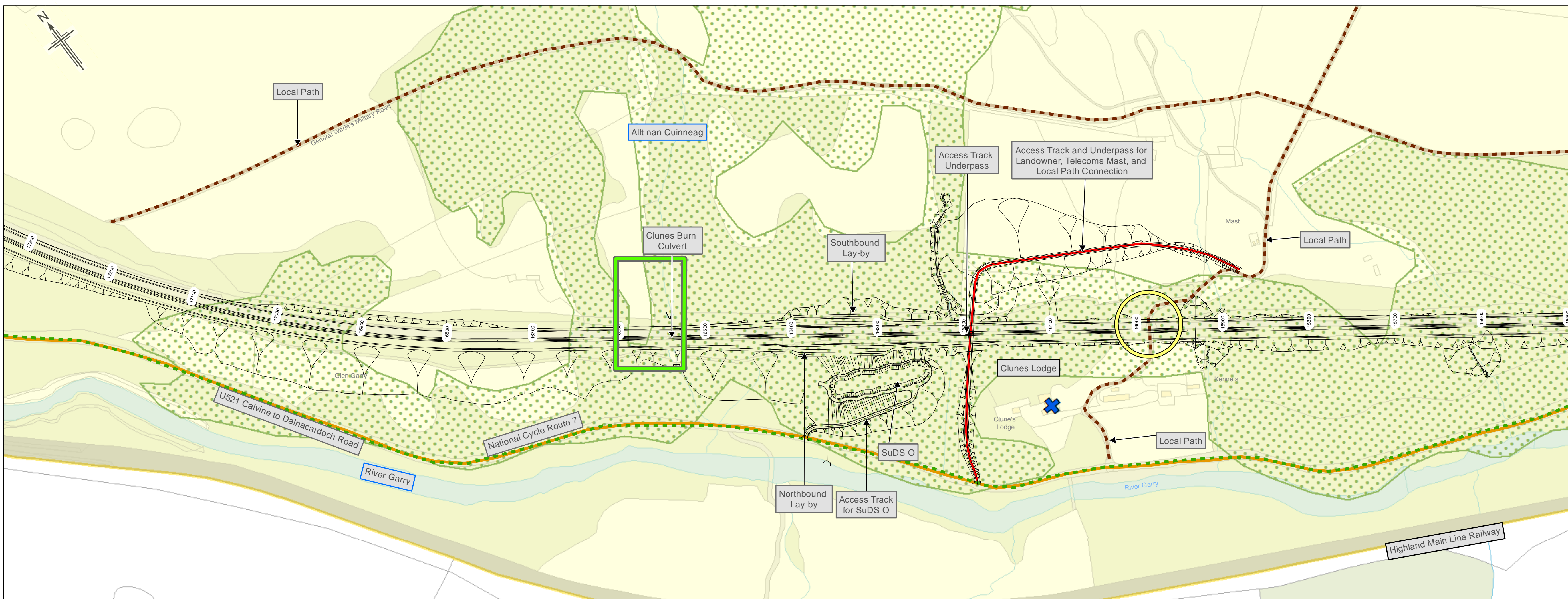
- Proposed Scheme
- Cutting
- Embankment
- Graded Slope
- Structure

Legend - Constraints

- Existing Junction/Access
- Existing Structure
- Category A Listed Buildings
- Category B Listed Buildings
- Category C Listed Buildings
- Proposed NMU Design
- Existing Rights of Way
- Existing Core Path
- Existing Local Path
- Existing National Cycle Route (NCR)
- River/Stream/Loch
- Buildings
- Roads and Tracks
- Railway
- Scheduled Monument
- Conservation Area
- Gardens and Designed Landscapes
- Battlefield Site
- Site of Special Scientific Interest (SSSI)
- Special Area of Conservation (SAC)
- Ancient Woodland Inventory
- National Scenic Area
- Cairngorms National Park Boundary

Legend - Annotation

- Information
- Infrastructure
- Property
- Watercourses



Killiecrankie to Glen Garry (Sheet 11 of 13)



Legend - Design

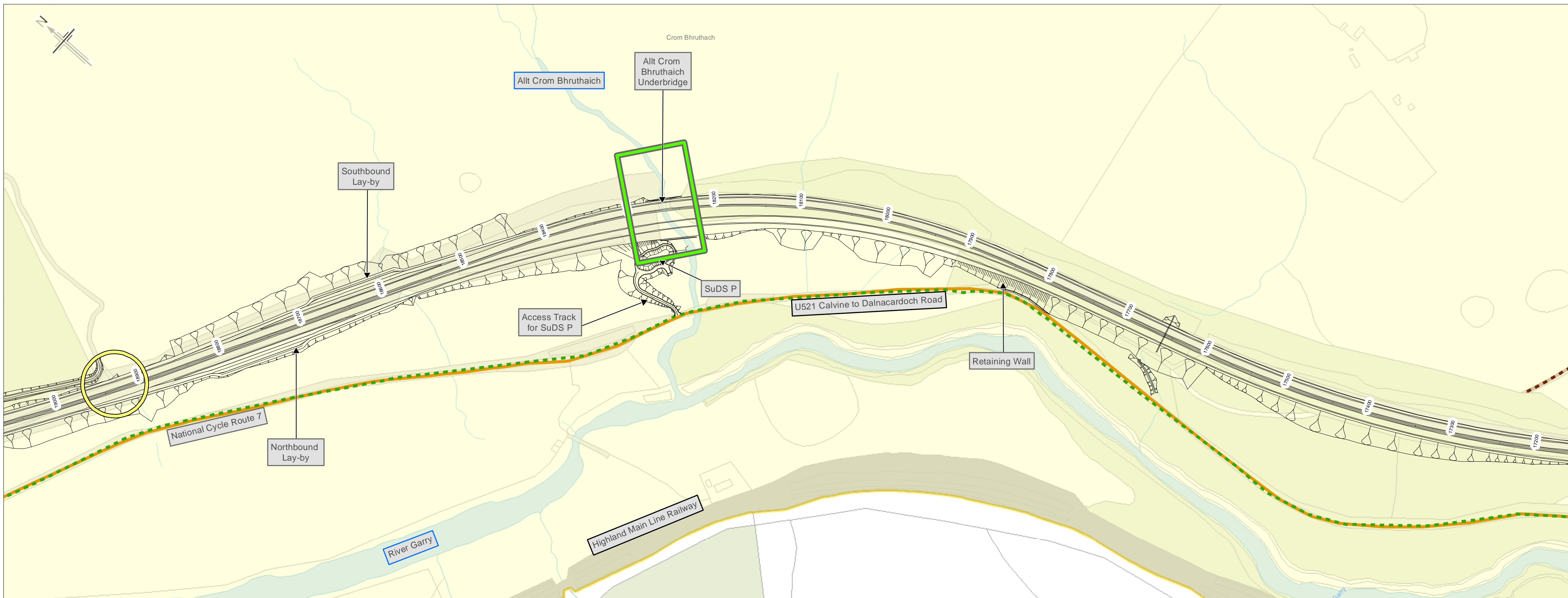
- Proposed Scheme
- Cutting
- Embankment
- Graded Slope
- Structure

Legend - Constraints

- Existing Junction/Access
- Existing Structure
- Category A Listed Buildings
- Category B Listed Buildings
- Category C Listed Buildings
- Proposed NMU Design
- Existing Rights of Way
- Existing Core Path
- Existing Local Path
- Existing National Cycle Route (NCR)
- River/Stream/Loch
- Buildings
- Roads and Tracks
- Railway
- Scheduled Monument
- Conservation Area
- Gardens and Designed Landscapes
- Battlefield Site
- Site of Special Scientific Interest (SSSI)
- Special Area of Conservation (SAC)
- Ancient Woodland Inventory
- National Scenic Area
- Cairngorms National Park Boundary

Legend - Annotation

- Information
- Infrastructure
- Property
- Watercourses



Killiecrankie to Glen Garry (Sheet 12 of 13)



Legend - Design

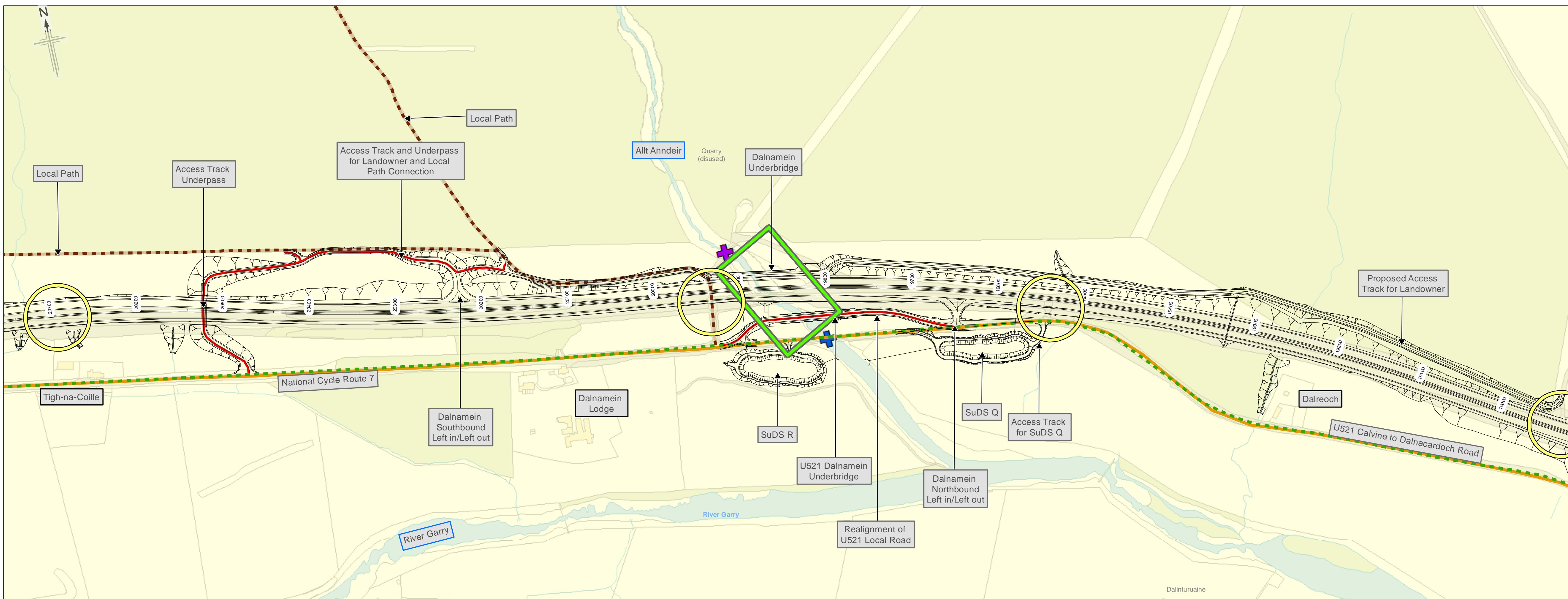
- Proposed Scheme
- Cutting
- Embankment
- Graded Slope
- Structure

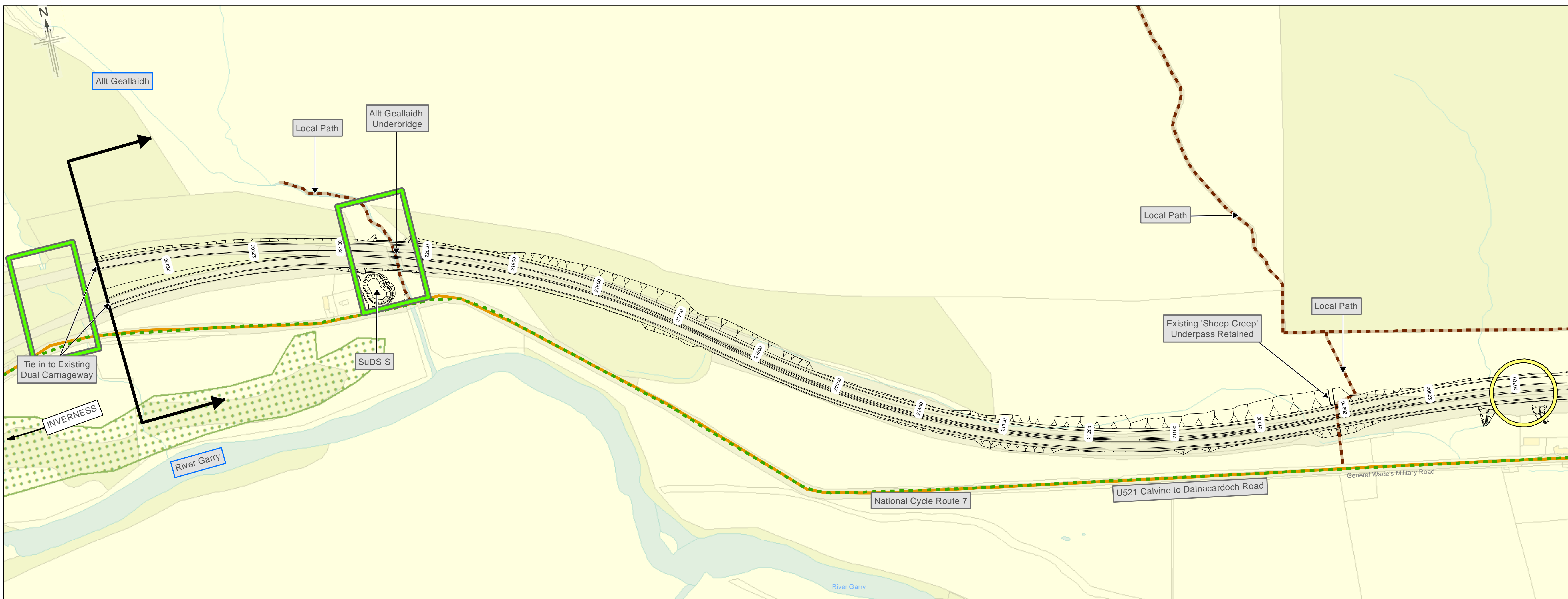
Legend - Constraints

- Existing Junction/Access
- Existing Structure
- Category A Listed Buildings
- Category B Listed Buildings
- Category C Listed Buildings
- Proposed NMU Design
- Existing Rights of Way
- Existing Core Path
- Existing Local Path
- Existing National Cycle Route (NCR)
- River/Stream/Loch
- Buildings
- Roads and Tracks
- Railway
- Scheduled Monument
- Conservation Area
- Gardens and Designed Landscapes
- Battlefield Site
- Site of Special Scientific Interest (SSSI)
- Special Area of Conservation (SAC)
- Ancient Woodland Inventory
- National Scenic Area
- Cairngorms National Park Boundary

Legend - Annotation

- Information
- Infrastructure
- Property
- Watercourses





Legend - Design

- Proposed Scheme
- Cutting
- Embankment
- Graded Slope
- Structure

Legend - Constraints

- Existing Junction/Access
- Existing Structure
- Category A Listed Buildings
- Category B Listed Buildings
- Category C Listed Buildings
- Proposed NMU Design
- Existing Rights of Way
- Existing Core Path
- Existing Local Path
- Existing National Cycle Route (NCR)
- River/Stream/Loch
- Buildings
- Roads and Tracks
- Railway
- Scheduled Monument
- Conservation Area
- Gardens and Designed Landscapes
- Battlefield Site
- Site of Special Scientific Interest (SSSI)
- Special Area of Conservation (SAC)
- Ancient Woodland Inventory
- National Scenic Area
- Cairngorms National Park Boundary

Legend - Annotation

- Information
- Infrastructure
- Property
- Watercourses