




Scottish Government  
Riaghaltas na h-Alba  
gov.scot

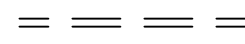
**LEGEND**



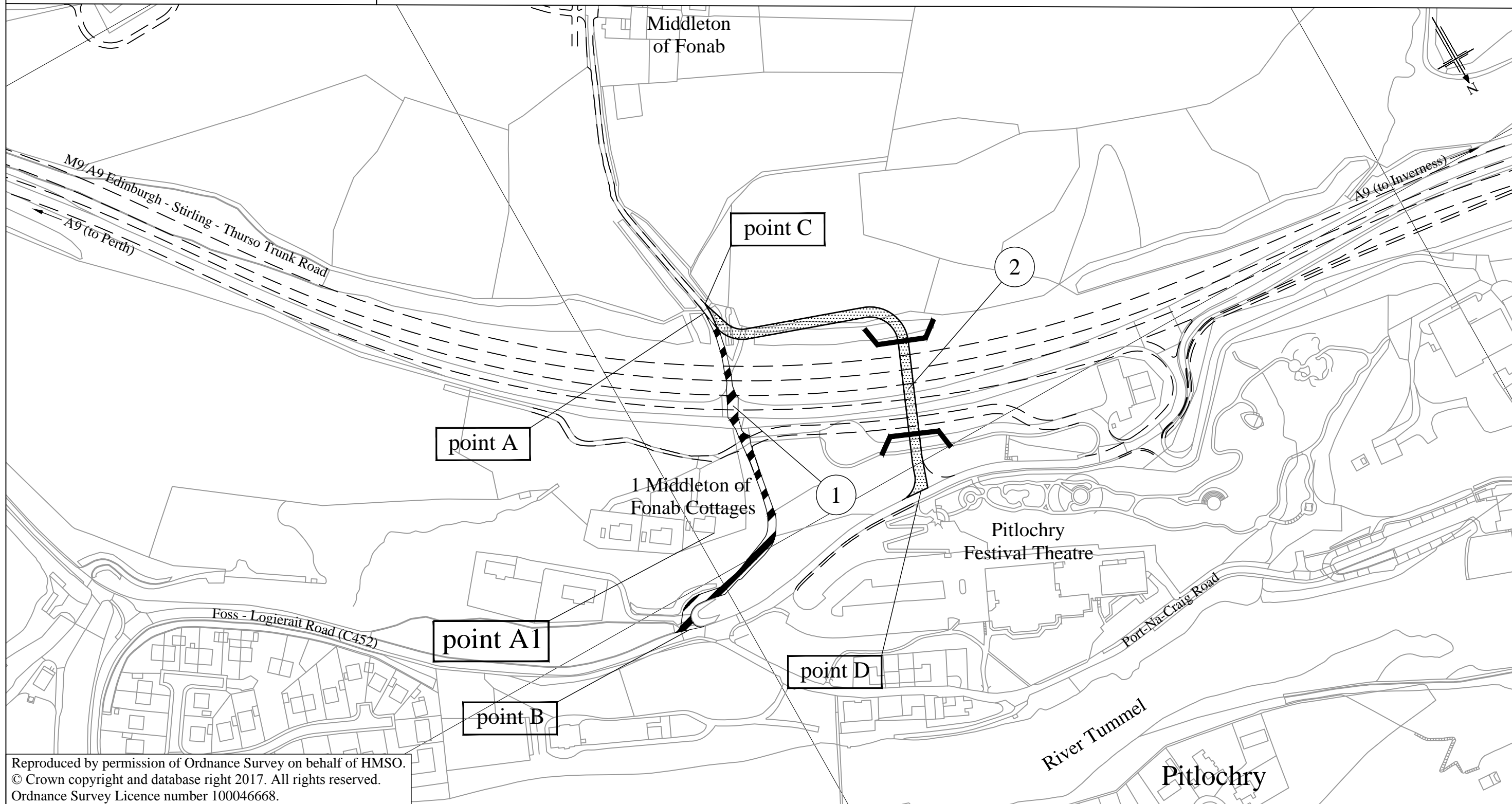
ALTERNATIVE RIGHT OF WAY TO BE PROVIDED



RIGHT OF WAY TO BE EXTINGUISHED

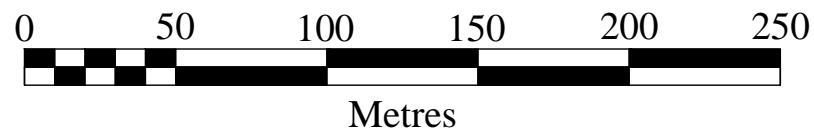


ASSOCIATED ROAD PROPOSALS



Reproduced by permission of Ordnance Survey on behalf of HMSO.  
© Crown copyright and database right 2017. All rights reserved.  
Ordnance Survey Licence number 100046668.

Scale :- 1/2500



**The A9 Trunk Road  
(Pitlochry to Killiecrankie)  
(Extinguishment of Public Right of Way) Order 201[ ]**