







# The A9 Trunk Road (Pitlochry to Killiecrankie) (Side Roads) Order 201[ ]

## SCALE

KEY PLAN _____	1:10,000
ORDER PLAN : SR1, SR2, SR3, SR4, SR5, SR6, SR7 _____	1:2,500

## LEGEND

NEW SIDE ROAD _____	
SIDE ROAD TO BE IMPROVED _____	
ROAD TO BE STOPPED UP _____	
PRIVATE MEANS OF ACCESS TO BE STOPPED UP _____	
NEW MEANS OF ACCESS _____	
ASSOCIATED ROAD PROPOSALS _____	

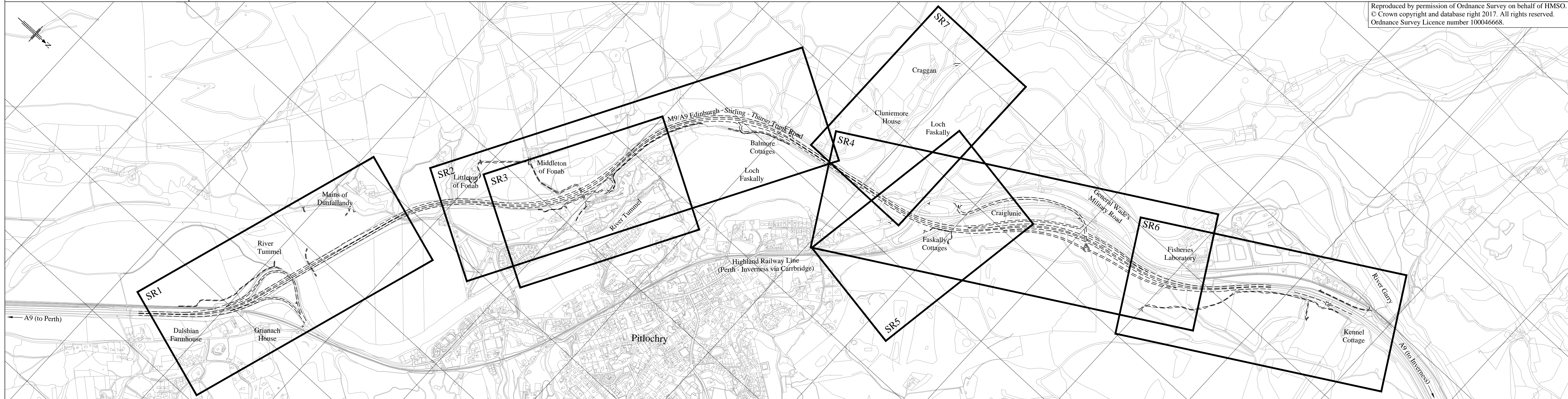


Scottish Government  
Riaghaltas na h-Alba  
gov.scot

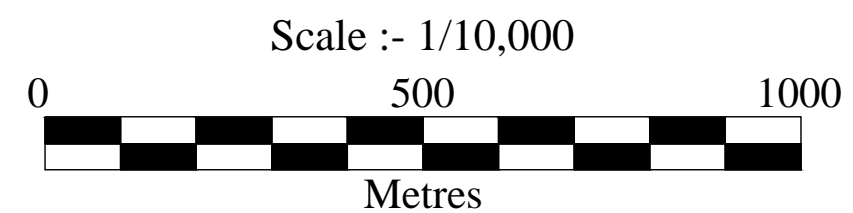
**LEGEND**

== == == == ASSOCIATED ROAD PROPOSALS

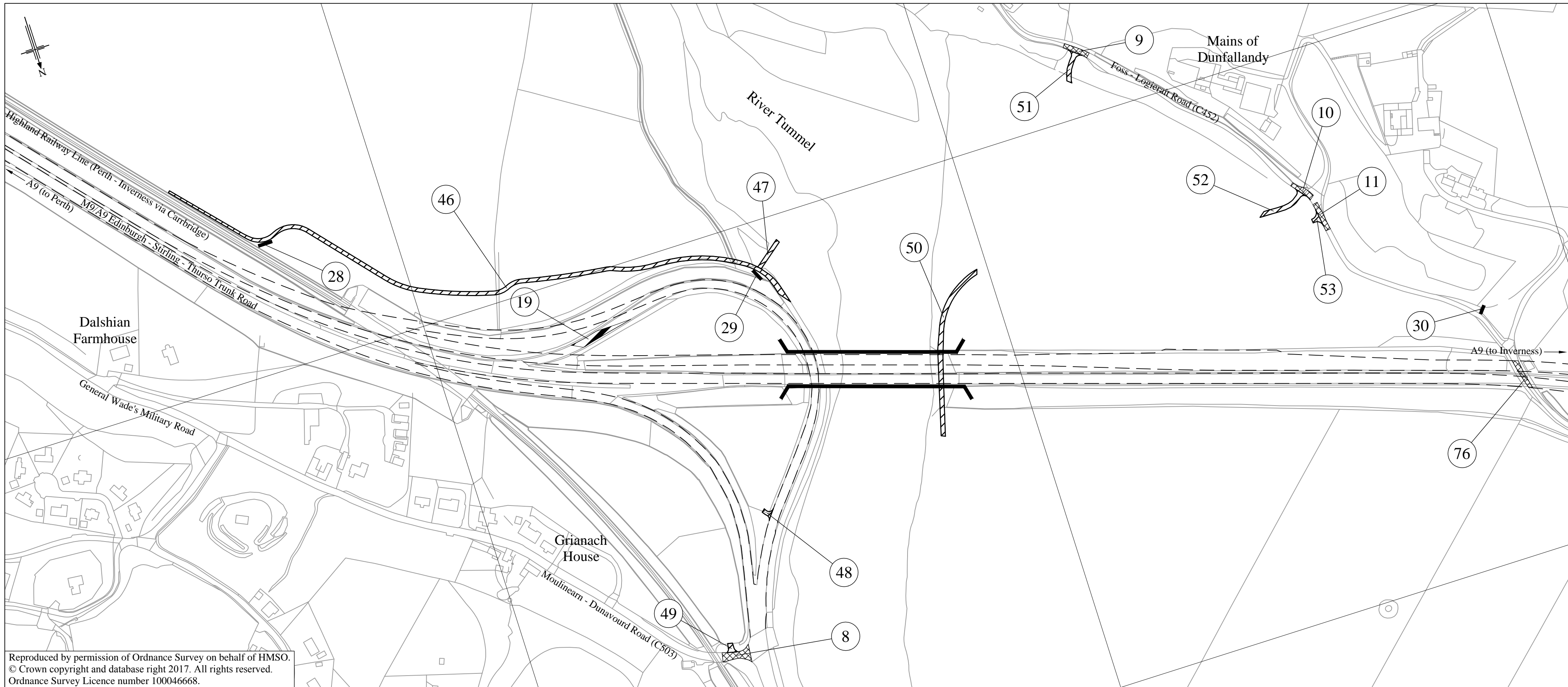
Reproduced by permission of Ordnance Survey on behalf of HMSO.  
© Crown copyright and database right 2017. All rights reserved.  
Ordnance Survey Licence number 100046668.



The A9 Trunk Road  
(Pitlochry to Killiecrankie)  
(Side Roads) Order 201[ ]



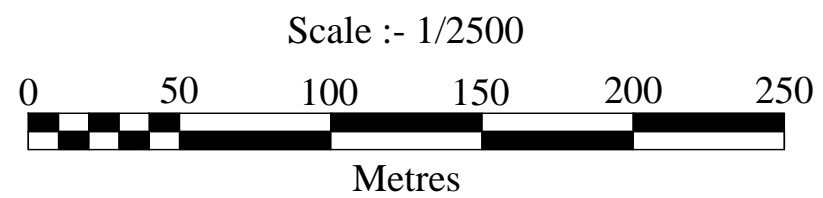
Key Plan  
Sheet 1 of 1



Reproduced by permission of Ordnance Survey on behalf of HMSO.  
 © Crown copyright and database right 2017. All rights reserved.  
 Ordnance Survey Licence number 100046668.



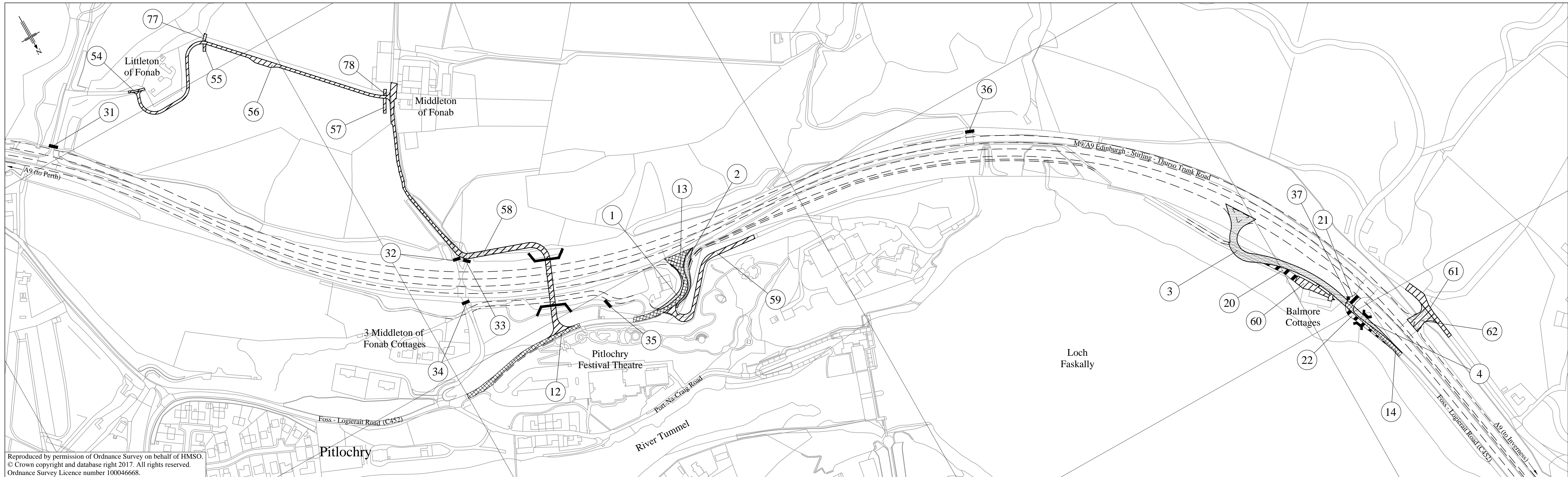
Scottish Government  
 Riaghaltas na h-Alba  
 gov.scot



The A9 Trunk Road  
 (Pitlochry to Killiecrankie)  
 (Side Roads) Order 201[ ]

plan  
 SR1

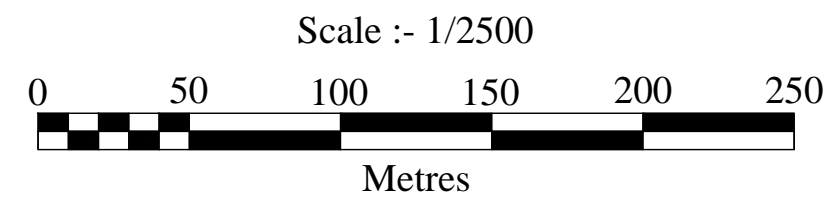




Reproduced by permission of Ordnance Survey on behalf of HMSO.  
 © Crown copyright and database right 2017. All rights reserved.  
 Ordnance Survey Licence number 100046668.

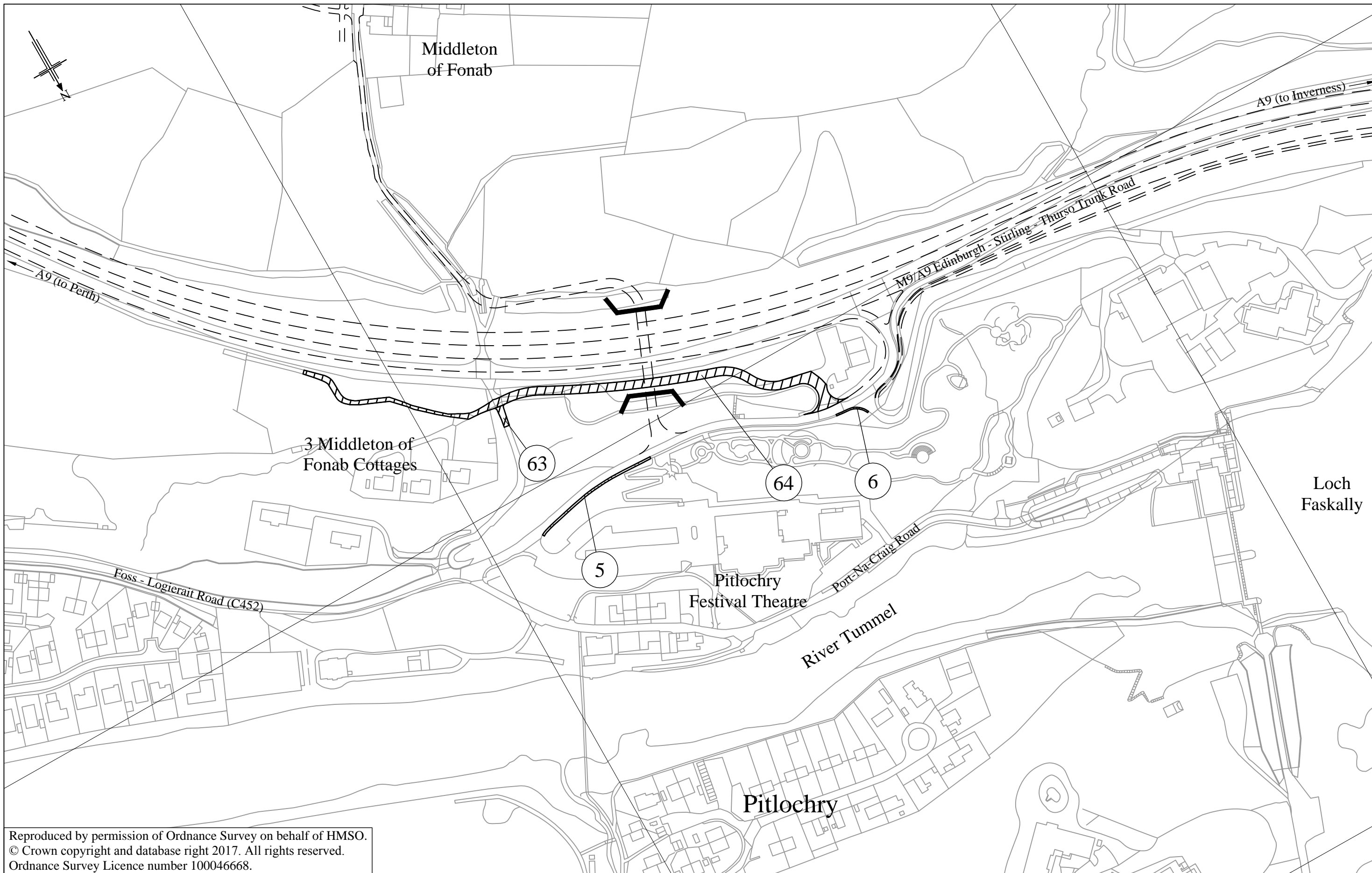


Scottish Government  
 Riaghaltas na h-Alba  
 gov.scot



The A9 Trunk Road  
 (Pitlochry to Killiecrankie)  
 (Side Roads) Order 201[ ]

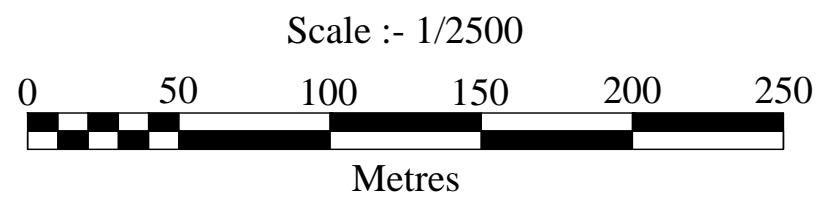
plan  
 SR2



Reproduced by permission of Ordnance Survey on behalf of HMSO.  
 © Crown copyright and database right 2017. All rights reserved.  
 Ordnance Survey Licence number 100046668.

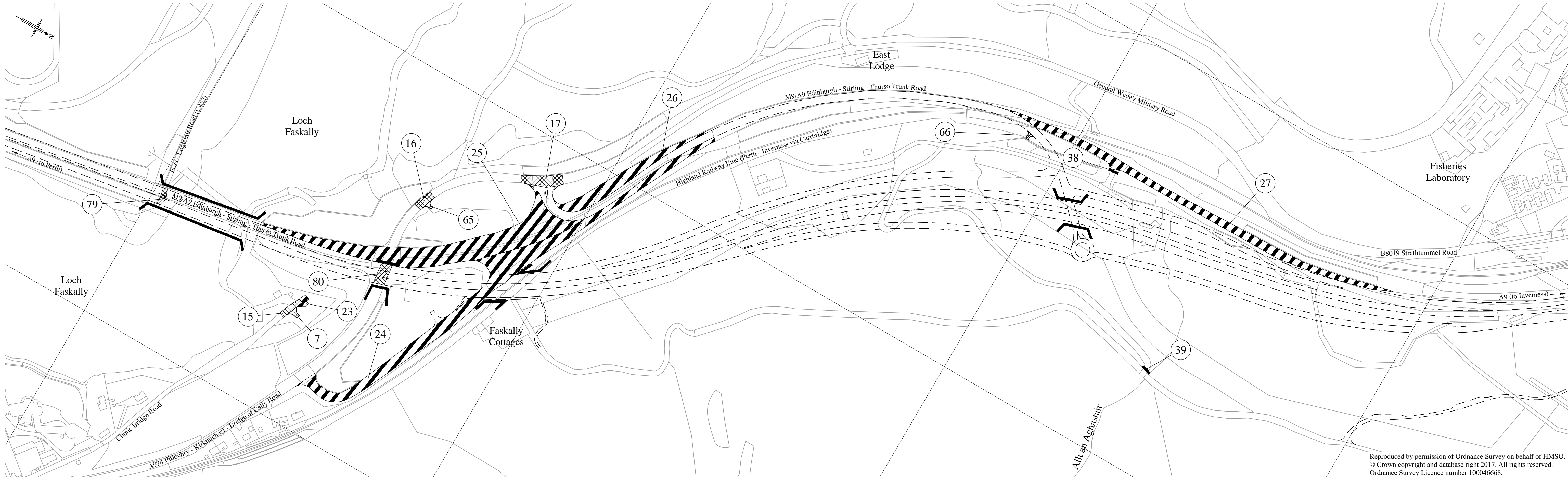


Scottish Government  
 Riaghaltas na h-Alba  
 gov.scot



The A9 Trunk Road  
 (Pitlochry to Killiecrankie)  
 (Side Roads) Order 201[ ]

plan  
 SR3



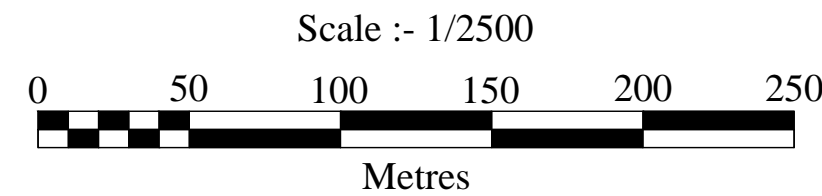
Reproduced by permission of Ordnance Survey on behalf of HMSO.  
 © Crown copyright and database right 2017. All rights reserved.  
 Ordnance Survey Licence number 100046668.



TRANSPORT  
SCOTLAND

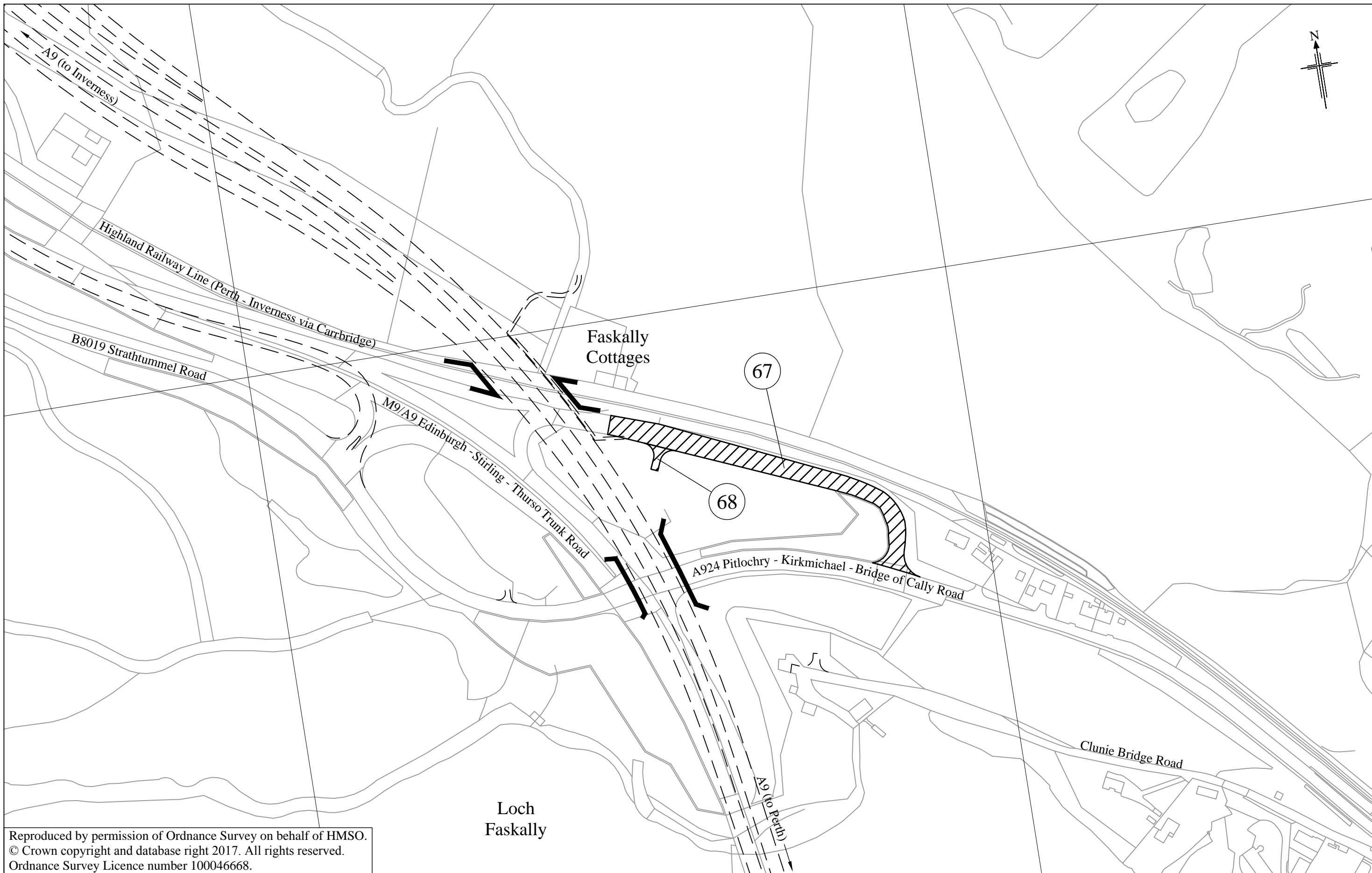


Scottish Government  
Riaghaltas na h-Alba  
gov.scot



The A9 Trunk Road  
(Pitlochry to Killiecrankie)  
(Side Roads) Order 201[ ]

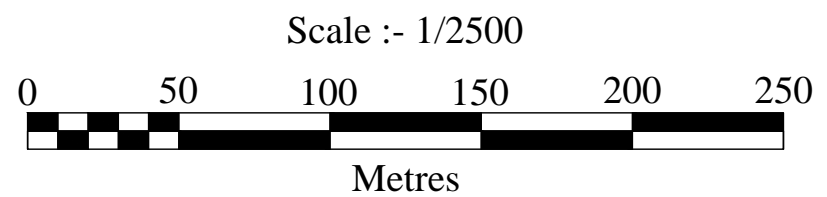
plan  
SR4



Reproduced by permission of Ordnance Survey on behalf of HMSO.  
 © Crown copyright and database right 2017. All rights reserved.  
 Ordnance Survey Licence number 100046668.



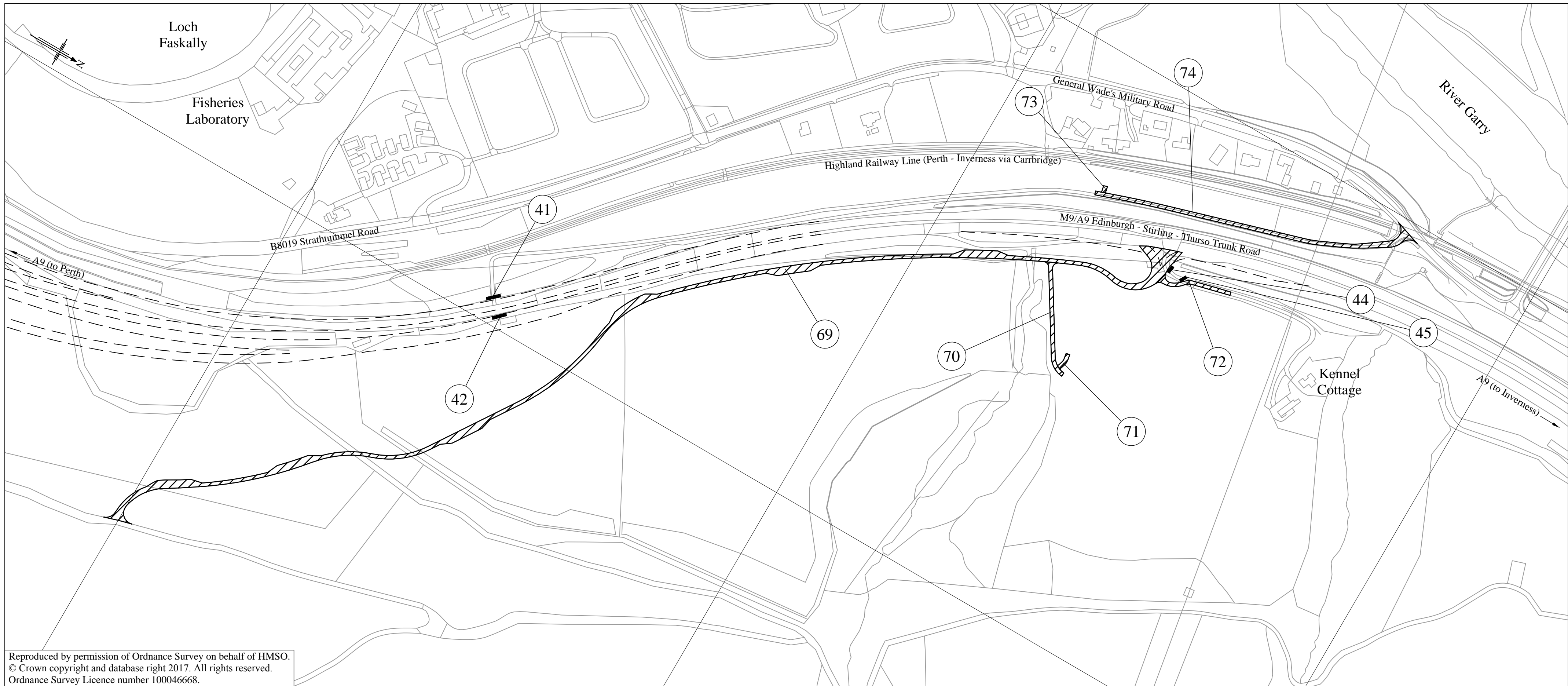
Scottish Government  
 Riaghaltas na h-Alba  
 gov.scot



The A9 Trunk Road  
 (Pitlochry to Killiecrankie)  
 (Side Roads) Order 201[ ]

plan  
 SR5





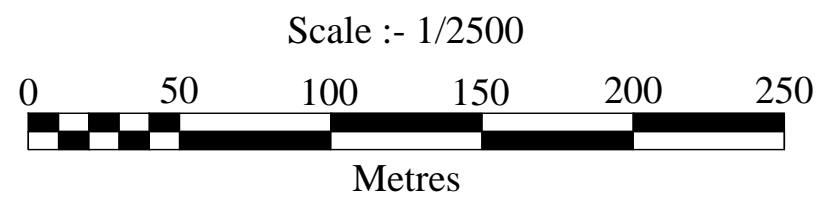
Reproduced by permission of Ordnance Survey on behalf of HMSO.  
 © Crown copyright and database right 2017. All rights reserved.  
 Ordnance Survey Licence number 100046668.



TRANSPORT  
 SCOTLAND  
 CÒMHDHAL ALBA



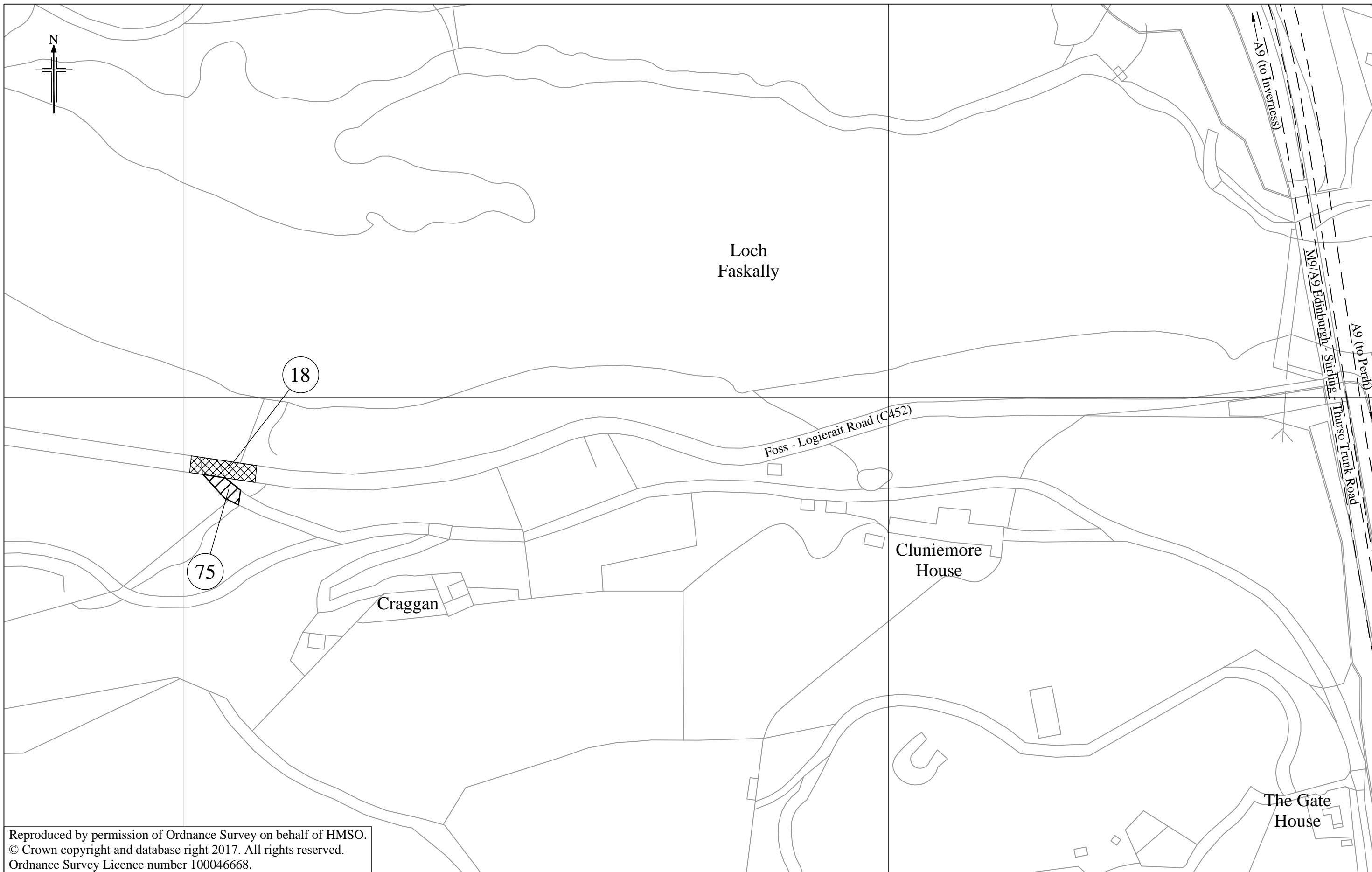
Scottish Government  
 Riaghaltas na h-Alba  
 gov.scot



The A9 Trunk Road  
 (Pitlochry to Killiecrankie)  
 (Side Roads) Order 201[ ]

plan  
 SR6

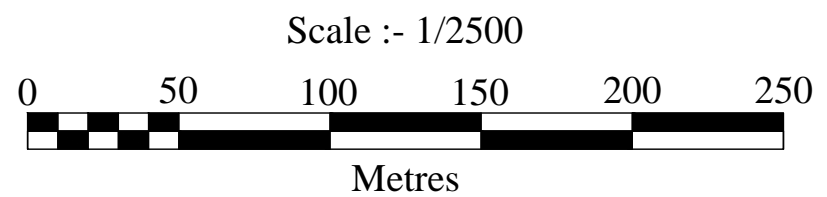




Reproduced by permission of Ordnance Survey on behalf of HMSO.  
 © Crown copyright and database right 2017. All rights reserved.  
 Ordnance Survey Licence number 100046668.



Scottish Government  
 Riaghaltas na h-Alba  
 gov.scot



The A9 Trunk Road  
 (Pitlochry to Killiecrankie)  
 (Side Roads) Order 201[ ]

plan  
 SR7