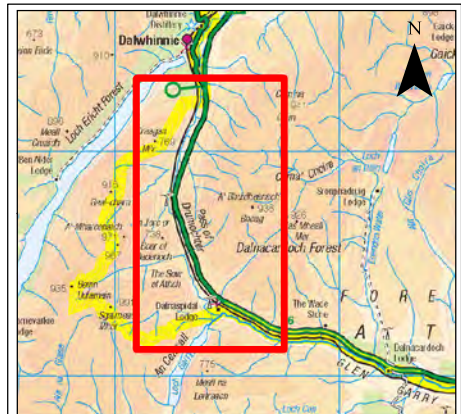
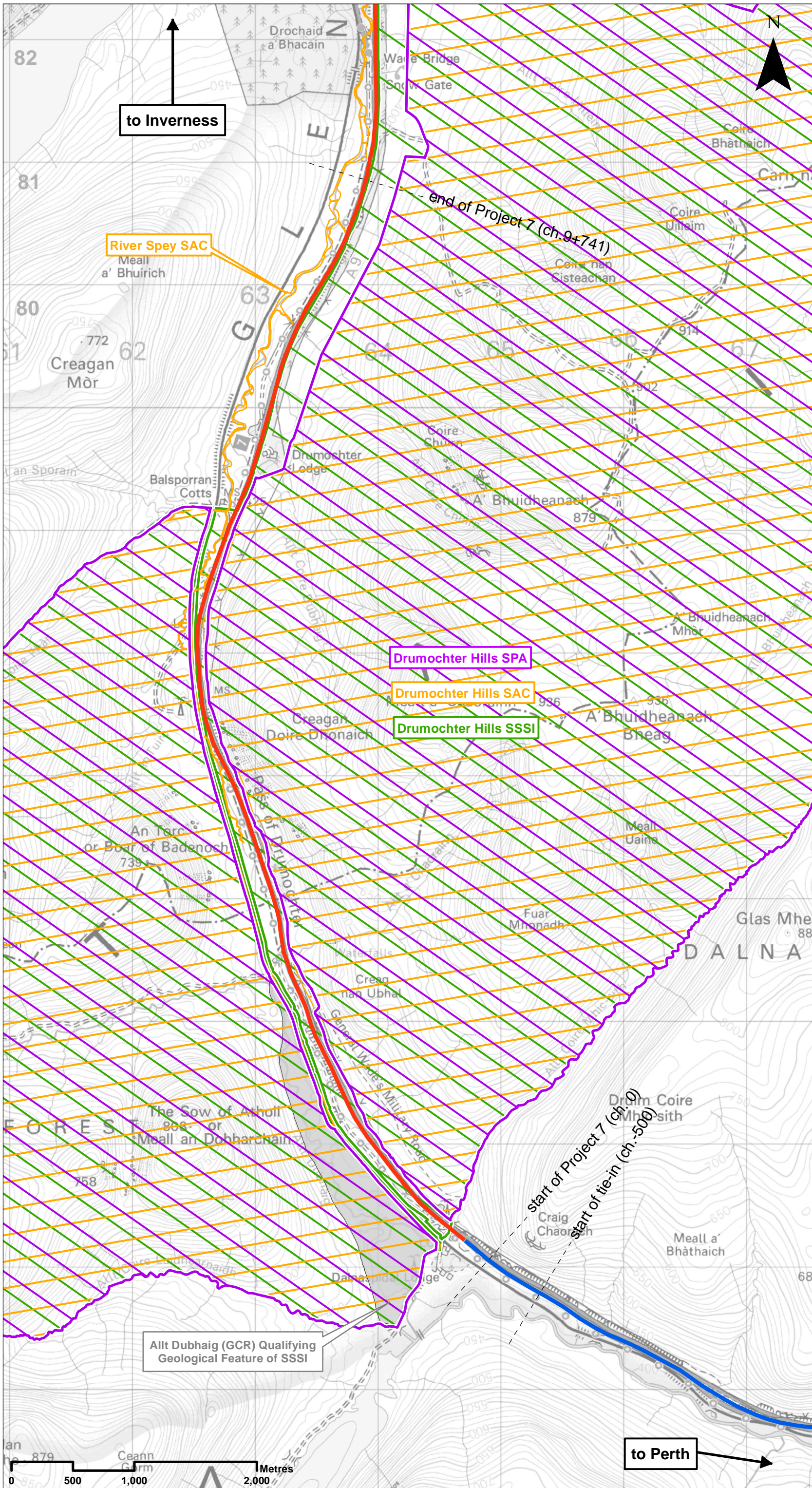


Ecology and Nature Conservation

Drawing No.	Drawing Type	Drawing Title	Projectwise Drawing Reference	Software
12.1	BASELINE PLAN	STATUTORY DESIGNATED SITES	A9P07-CFJ-EBD-L_ZZZZZ_ZZ-DR-EN-0001	GIS
12.2	ASSESSMENT PLAN	STATUTORY DESIGNATED SITES (chainage -500 to 1800)	A9P07-CFJ-EBD-L_ML000_ZZ-DR-EN-0001	GIS
12.3	ASSESSMENT PLAN	STATUTORY DESIGNATED SITES (chainage 1800 to 5000)	A9P07-CFJ-EBD-L_ML018_ZZ-DR-EN-0001	GIS
12.4	ASSESSMENT PLAN	STATUTORY DESIGNATED SITES (chainage 5000 to 8200)	A9P07-CFJ-EBD-L_ML050_ZZ-DR-EN-0001	GIS
12.5	ASSESSMENT PLAN	STATUTORY DESIGNATED SITES (chainage 8200 to 9741)	A9P07-CFJ-EBD-L_ML082_ZZ-DR-EN-0001	GIS
12.6	ASSESSMENT PLAN	PHASE 1 HABITAT SURVEY KEY PLAN	A9P07-CFJ-EBD-X_ZZZZZ_ZZ-DR-EN-0001	GIS
12.7	ASSESSMENT PLAN	PHASE 1 HABITAT SURVEY (chainage -500 to 1800)	A9P07-CFJ-EBD-L_ML000_ZZ-DR-EN-0002	GIS
12.8	ASSESSMENT PLAN	PHASE 1 HABITAT SURVEY (chainage 1800 to 5000)	A9P07-CFJ-EBD-L_ML018_ZZ-DR-EN-0002	GIS
12.9	ASSESSMENT PLAN	PHASE 1 HABITAT SURVEY (chainage 5000 to 8200)	A9P07-CFJ-EBD-L_ML050_ZZ-DR-EN-0002	GIS
12.10	ASSESSMENT PLAN	PHASE 1 HABITAT SURVEY (chainage 8200 to 9741)	A9P07-CFJ-EBD-L_ML082_ZZ-DR-EN-0002	GIS
12.11	ASSESSMENT PLAN	PHASE 2 HABITAT SURVEY (chainage -500 to 600)	A9P07-CFJ-EBD-L_ML000_ZZ-DR-EN-0003	GIS
12.12	ASSESSMENT PLAN	PHASE 2 HABITAT SURVEY (chainage 600 to 2200)	A9P07-CFJ-EBD-L_ML006_ZZ-DR-EN-0001	GIS
12.13	ASSESSMENT PLAN	PHASE 2 HABITAT SURVEY (chainage 2200 to 3800)	A9P07-CFJ-EBD-L_ML022_ZZ-DR-EN-0001	GIS
12.14	ASSESSMENT PLAN	PHASE 2 HABITAT SURVEY (chainage 3800 to 5400)	A9P07-CFJ-EBD-L_ML038_ZZ-DR-EN-0001	GIS
12.15	ASSESSMENT PLAN	PHASE 2 HABITAT SURVEY (chainage 5400 to 7000)	A9P07-CFJ-EBD-L_ML054_ZZ-DR-EN-0001	GIS
12.16	ASSESSMENT PLAN	PHASE 2 HABITAT SURVEY (chainage 7000 to 8600)	A9P07-CFJ-EBD-L_ML070_ZZ-DR-EN-0001	GIS



Legend

- Proposed Scheme Extents
- Existing Dualled
- Existing Single
- Special Protection Area (SPA)
- Special Area of Conservation (SAC)
- Site of Special Scientific Interest (SSSI)
- Allt Dubhaig (GCR) Qualifying Geological Feature of SSSI

SCALE 1:30000

PO2	S3	NOV 2017	FINAL REVISIONS	EV	JF
PO1	S3	JUN 2017	DRAFT FOR COMMENT	EV	JF
REV	SUIT	DATE	DESCRIPTION	BY	APP

ch2m FAIRHURST
 CH2MHILL Fairhurst JV
 C/O: City Park 368 Alexandra Parade Glasgow G31 3AU
 Tel + 44 (0) 141 552 2000 Fax +44 (0) 141 552 2525



**PROJECT 7 GLEN GARRY TO DALWHINNIE EIA
 BASELINE PLAN
 DRAWING 12.1
 STATUTORY DESIGNATED SITES**

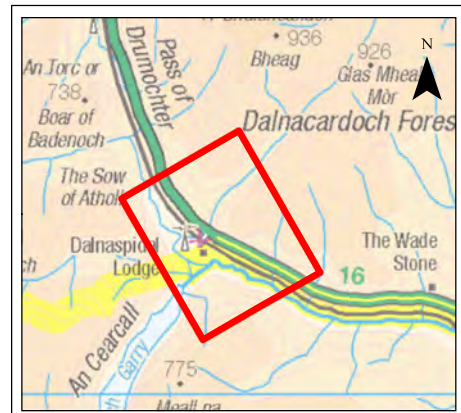
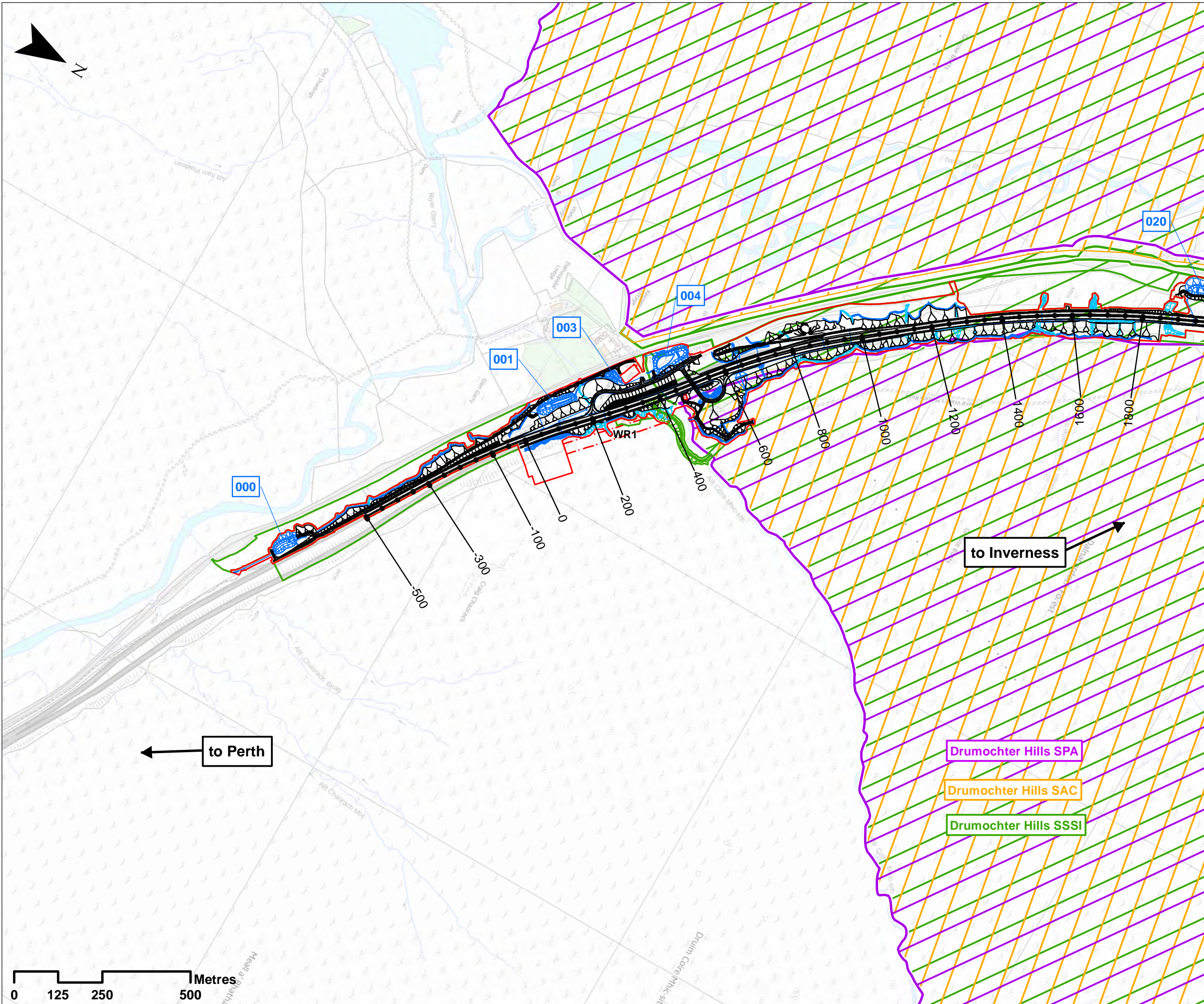
DESIGN: MR	DRAWN: EV	CHK: GG	APP: JF
---------------	--------------	------------	------------

DATE: 20/10/2017

PROJ: 495298

DWG: A9P07-CF-1-EBD-L_ZZZZZ_ZZ-DR-EN-0001

SHEET: 1 of 5	REVISION: C01	SUITABILITY: A3
------------------	------------------	--------------------



Legend

- Proposed Scheme Detail
- Dalnacardoch Temporary Construction Access
- Watercourse Diversions
- Drainage
- 000 SuDS ID
- Assessment Boundary - Permanent Works
- Assessment Boundary - Temporary Works
- WR 30m Winter Resilience Tree Belt (Indicative)
- Environmental Designations**
- Special Protection Area (SPA)
- Special Area of Conservation (SAC)
- Site of Special Scientific Interest (SSSI)

SCALE 1:10000

REV	SUIT	DATE	DESCRIPTION	BY	APP
P03	S3	NOV 2017	FINAL REVISIONS	EV	JF
P02	S3	SEPT 2017	DESIGN UPDATE	EV	JF
P01	S3	JUN 2017	DRAFT FOR COMMENT	EV	JF



CH2MHILL Fairhurst JV
 C/O: City Park 368 Alexandra Parade Glasgow G31 3AU
 Tel + 44 (0) 141 552 2000 Fax +44 (0) 141 552 2525



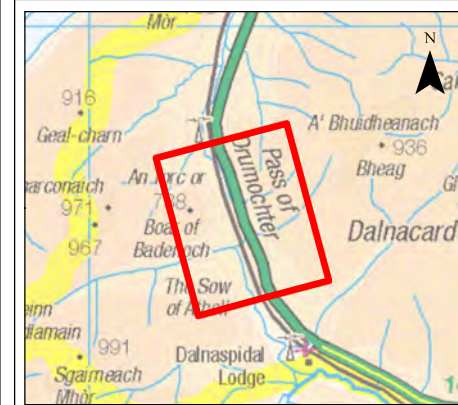

**PROJECT 7 GLEN GARRY TO DALWHINNIE EIA
 ASSESSMENT PLAN
 DRAWING 12.2
 STATUTORY DESIGNATED SITES
 chainage -500 to 1800**

DESIGN: MR	DRAWN: EV	CHK: GG	APP: JF
---------------	--------------	------------	------------








DATE: 30/11/2017
 PROJ: 495298

DWG: A9P07-CFJ-EBD-L_ML000_ZZ-DR-EN-0001

SHEET: 2 OF 5	REVISION: C01	SUITABILITY: A3
------------------	------------------	--------------------



Legend

-  Proposed Scheme Detail
-  Watercourse Diversions
-  Drainage
-  SuDS ID
-  Compensatory Storage Area
-  Assessment Boundary - Permanent Works
-  Assessment Boundary - Temporary Works

Environmental Designations

-  Special Protection Area (SPA)
-  Special Area of Conservation (SAC)
-  Site of Special Scientific Interest (SSSI)

SCALE 1:10000

P03	S3	NOV 2017	FINAL REVISIONS	EV	JF
P02	S3	SEPT 2017	DESIGN UPDATE	EV	JF
P01	S3	JUN 2017	DRAFT FOR COMMENT	EV	JF
REV	SUIT	DATE	DESCRIPTION	BY	APP

ch2m: FAIRHURST

CH2MHILL Fairhurst JV
 C/O: City Park 368 Alexandra Parade Glasgow G31 3AU
 Tel + 44 (0) 141 552 2000 Fax +44 (0) 141 552 2525



**PROJECT 7 GLEN GARRY TO DALWHINNIE EIA
 ASSESSMENT PLAN
 DRAWING 12.3
 STATUTORY DESIGNATED SITES
 chainage 1800 to 5000**

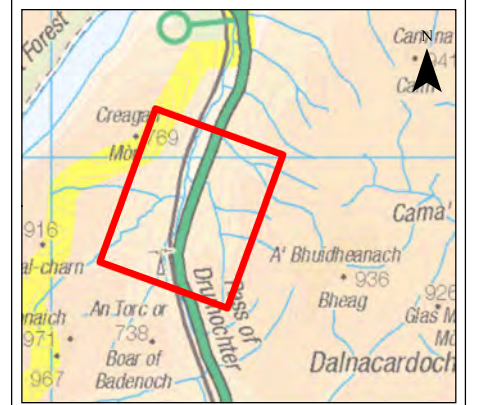
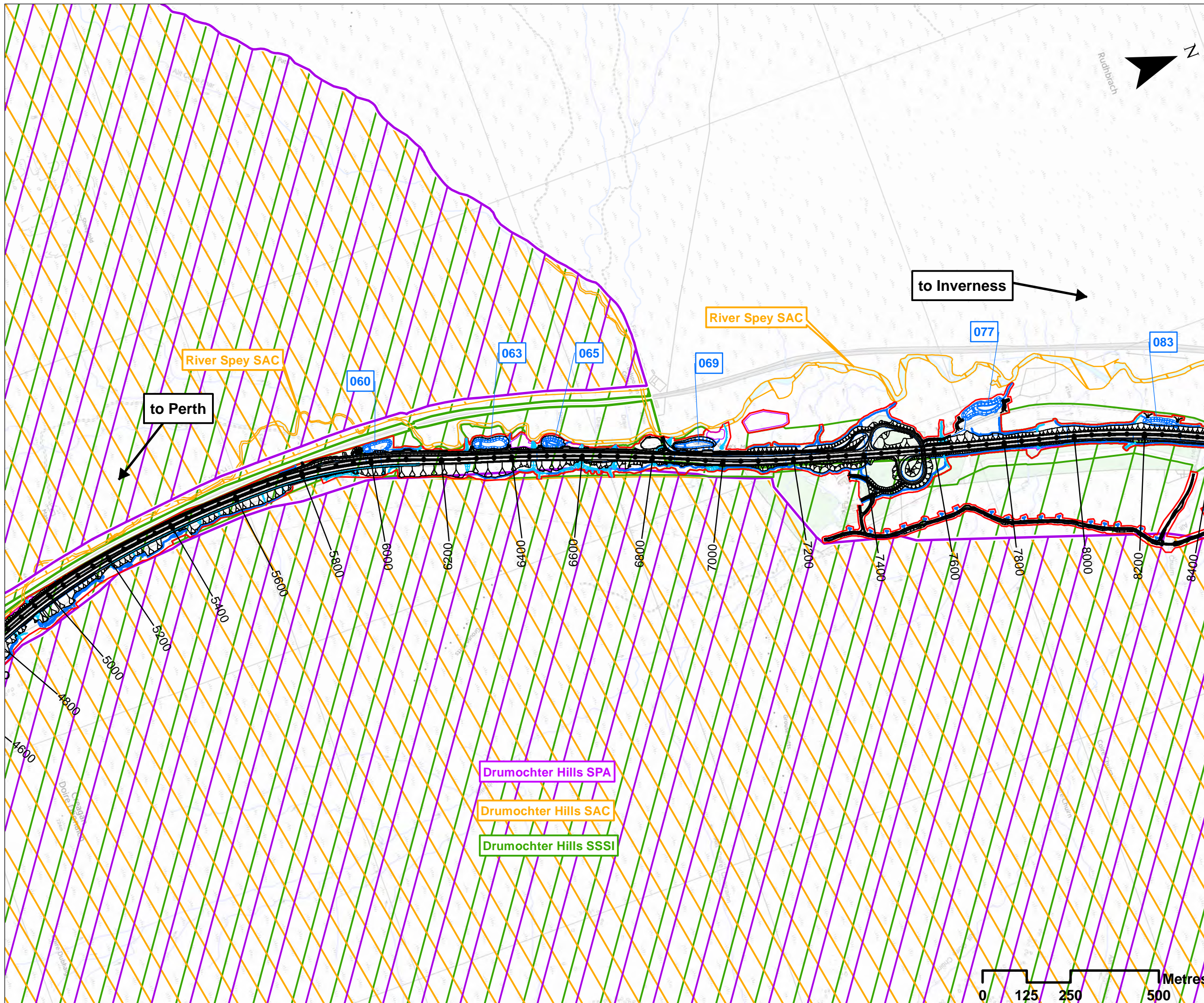
DESIGN: MR	DRAWN: EV	CHK: GG	APP: JF
---------------	--------------	------------	------------

DATE: 30/11/2017
 PROJ: 495298

DWG: A9P07-CFJ-EBD-L_ML018_ZZ-DR-EN-0001

SHEET: 3 OF 5	REVISION: C01	SUITABILITY: A3
------------------	------------------	--------------------





- ### Legend
- Proposed Scheme Detail
 - Watercourse Diversions
 - Drainage
 - 000 SuDS ID
 - Compensatory Storage Area
 - Assessment Boundary - Permanent Works
 - Assessment Boundary - Temporary Works
- ### Environmental Designations
- Special Protection Area (SPA)
 - Special Area of Conservation (SAC)
 - Site of Special Scientific Interest (SSSI)

SCALE 1:10000

REV	SUIT	DATE	DESCRIPTION	BY	APP
P03	S3	NOV 2017	FINAL REVISIONS	EV	JF
P02	S3	SEPT 2017	DESIGN UPDATE	EV	JF
P01	S3	JUN 2017	DRAFT FOR COMMENT	EV	JF

ch2m: FAIRHURST
 CH2MHILL Fairhurst JV
 C/O: City Park 368 Alexandra Parade Glasgow G31 3AU
 Tel + 44 (0) 141 552 2000 Fax +44 (0) 141 552 2525



PROJECT 7 GLEN GARRY TO DALWHINNIE EIA ASSESSMENT PLAN DRAWING 12.4 STATUTORY DESIGNATED SITES chainage 5000 to 8200

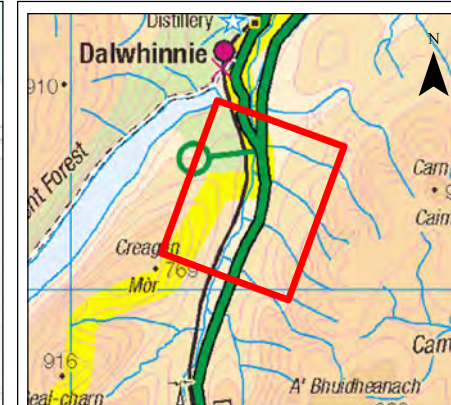
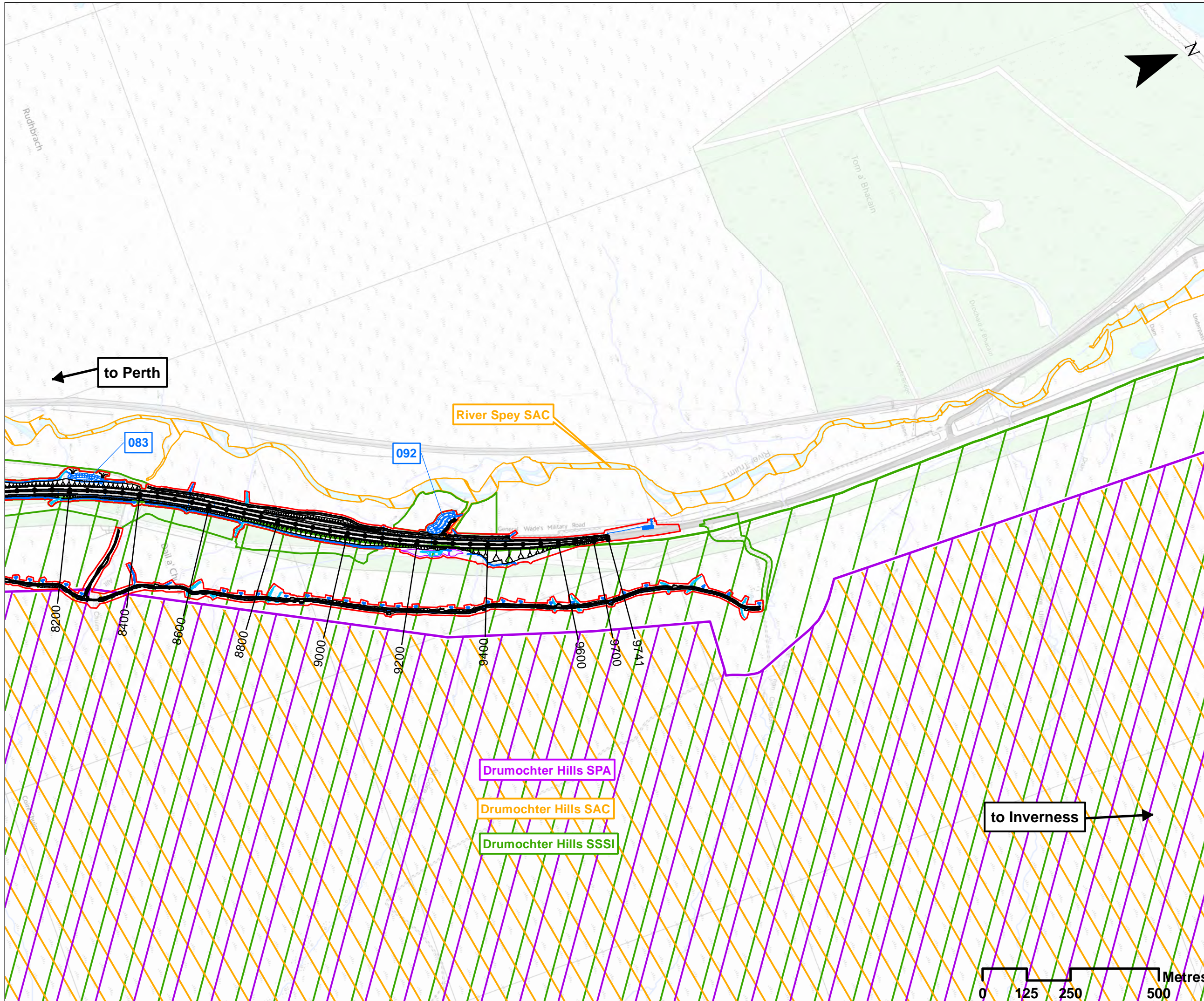
DESIGN: MR	DRAWN: EV	CHK: GG	APP: JF
------------	-----------	---------	---------

DATE: 30/11/2017
 PROJ: 495298











DWG: A9P07-CFJ-EBD-L_ML050_ZZ-DR-EN-0001

SHEET: 3 OF 4	REVISION: C01	SUITABILITY: A3
---------------	---------------	-----------------





Legend

-  Proposed Scheme Detail
-  Watercourse Diversions
-  Drainage
-  SuDS ID
-  Compensatory Storage Area
-  Assessment Boundary - Permanent Works
-  Assessment Boundary - Temporary Works
- Environmental Designations**
-  Special Protection Area (SPA)
-  Special Area of Conservation (SAC)
-  Site of Special Scientific Interest (SSSI)

SCALE 1:10000

REV	SUIT	DATE	DESCRIPTION	BY	APP
P03	S3	NOV 2017	FINAL REVISIONS	EV	JF
P02	S3	SEPT 2017	DESIGN UPDATE	EV	JF
P01	S3	JUN 2017	DRAFT FOR COMMENT	EV	JF

ch2m FAIRHURST

CH2MHILL Fairhurst JV
 C/O: City Park 368 Alexandra Parade Glasgow G31 3AU
 Tel + 44 (0) 141 552 2000 Fax +44 (0) 141 552 2525



**PROJECT 7 GLEN GARRY TO DALWHINNIE EIA
 ASSESSMENT PLAN
 DRAWING 12.5
 STATUTORY DESIGNATED SITES
 chainage 8200 to 9741**

DESIGN: MR	DRAWN: EV	CHK: GG	APP: JF
---------------	--------------	------------	------------












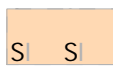





DATE: 30/11/2017
 PROJ: 495298

DWG: A9P07-CFJ-EBD-L_ML082_ZZ-DR-EN-0001

SHEET: 5 OF 5	REVISION: C01	SUITABILITY: A3
------------------	------------------	--------------------




Phase 1 Habitat Survey Key Plan

Polygon





-  A1.1.1, Broadleaved woodland - semi-natural
-  A1.1.2, Broadleaved woodland - plantation
-  A1.2.2, Coniferous woodland - plantation
-  A2.1, Scrub - dense/continuous
-  A2.2, Scrub - scattered
-  A3.1, Broadleaved Parkland/scattered trees
-  A3.2, Coniferous Parkland/scattered trees
-  A4.2, Coniferous woodland - recently felled
-  B1.1, Acid grassland - unimproved
-  B1.2, Acid grassland - semi-improved
-  B2.1, Neutral grassland - unimproved
-  B2.2, Neutral grassland - semi-improved
-  B3.1, Calcareous grassland - unimproved
-  B5, Marsh/marshy grassland
-  B6, Poor semi-improved grassland
-  C3.1, Other tall herb and fern - ruderal
-  D1.1, Dry dwarf shrub heath - acid

-  D1.2, Dry dwarf shrub heath - basic
-  D2, Wet dwarf shrub heath
-  D5, Dry heath/acid grassland
-  D6, Wet heath/acid grassland
-  E1.6.1, Blanket sphagnum bog
-  E1.6.2, Raised sphagnum bog
-  E1.7, Wet modified bog
-  E1.8, Dry modified bog
-  E2.1, Flush and spring - acid/neutral flush
-  E3.1, Fen - valley mire
-  E3.3, Fen - flood plain mire
-  F1, Swamp
-  F2.2, Marginal and inundation - inundation vegetation
-  G1, Standing water
-  G2, Running water
-  I1.2.1, Scree - acid/neutral
-  J1.2, Cultivated/disturbed land - amenity grassland
-  J1.3, Cultivated/disturbed land - ephemeral/short perennial
-  J3.6, Buildings
-  J4, Bare ground

Point

-  A2.2, Scrub - scattered
-  A3.1, Broadleaved Parkland/scattered trees
-  H8.3, Crevice/ledge vegetation

Line

-  G2, Running water
-  I1.1, Inland cliff
-  J2.5, Wall
-  J2.6, Dry ditch

REV	SUIT	DATE	DESCRIPTION	BY	APP
P02	S3	NOV 2017	FINAL REVISIONS	EV	JF
P01	S3	JUN 2017	DRAFT FOR COMMENT	EV	JF

ch2m FAIRHURST

CH2MHILL Fairhurst JV
 C/O: City Park 368 Alexandra Parade Glasgow G31 3AU
 Tel + 44 (0) 141 552 2000 Fax +44 (0) 141 552 2525



**PROJECT 7 GLEN GARRY TO DALWHINNIE EIA
 ASSESSMENT PLAN
 DRAWING 12.6
 PHASE 1 HABITAT SURVEY KEY PLAN**

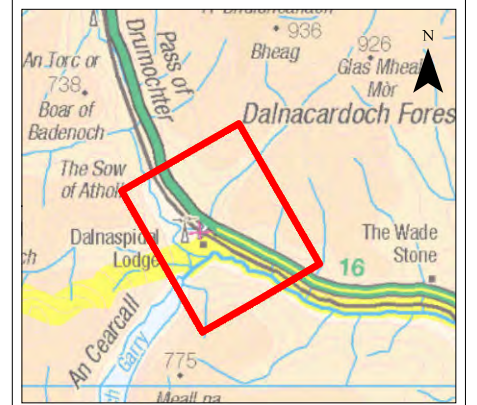
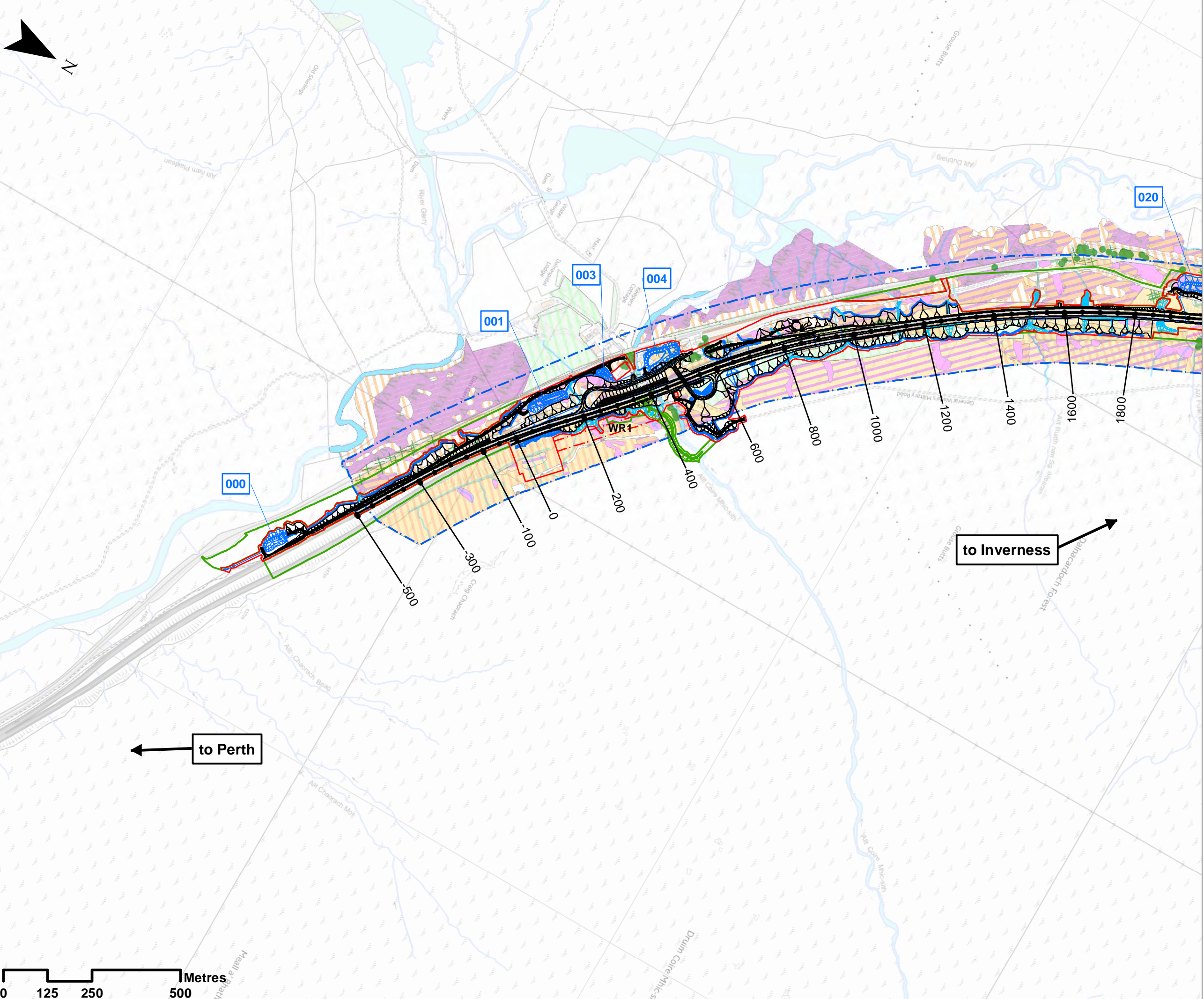
DESIGN: MR	DRAWN: EV	CHK: GG	APP: JF
---------------	--------------	------------	------------

DATE: 20/10/2017

PROJ: 495298

DWG: A9P07-CF-J-EBD-X_ZZZZ_ZZ-DR-EN-0001

SHEET: 1 of 5	REVISION: C01	SUITABILITY: A3
------------------	------------------	--------------------



- ### Legend
- Proposed Scheme Detail
 - Dalnacardoch Temporary Construction Access
 - Watercourse Diversions
 - Drainage
 - SuDS ID
 - Assessment Boundary - Permanent Works
 - Assessment Boundary - Temporary Works
 - 30m Winter Resilience Tree Belt (Indicative)
 - Survey Area (150m either side of the existing road)

*Refer to drawing 12.6 for Phase 1 key plan

SCALE 1:10000

REV	SUIT	DATE	DESCRIPTION	BY	APP
P03	S3	NOV 2017	FINAL REVISIONS	EV	JF
P02	S3	SEPT 2017	DESIGN UPDATE	EV	JF
P01	S3	JUN 2017	DRAFT FOR COMMENT	EV	JF

ch2m: **FAIRHURST**
 CH2MHILL Fairhurst JV
 C/O: City Park 368 Alexandra Parade Glasgow G31 3AU
 Tel + 44 (0) 141 552 2000 Fax +44 (0) 141 552 2525

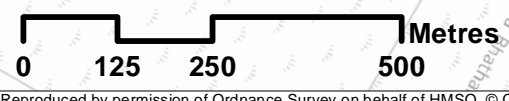


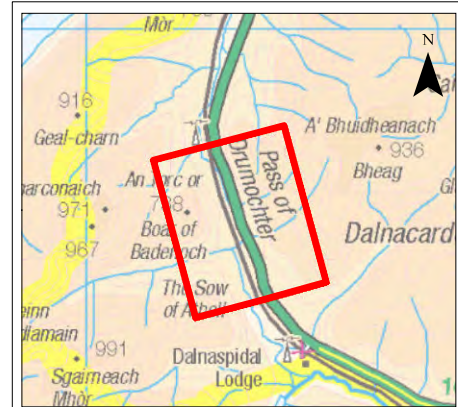

**PROJECT 7 GLEN GARRY TO DALWHINNIE EIA
 ASSESSMENT PLAN
 DRAWING 12.7
 PHASE 1 HABITAT SURVEY
 chainage -500 to 1800**

DESIGN: MR	DRAWN: EV	CHK: GG	APP: JF
---------------	--------------	------------	------------

DATE: 22/11/2017
 PROJ: 495298
 DWG: A9P07-CFJ-EBD-L_ML000_ZZ-DR-EN-0002

SHEET: 2 OF 5	REVISION: C01	SUITABILITY: A3
------------------	------------------	--------------------





Legend

- Proposed Scheme Detail
- Watercourse Diversions
- Drainage
- SuDS ID
- Compensatory Storage Area
- Assessment Boundary - Permanent Works
- Assessment Boundary - Temporary Works
- Survey Area (150m either side of the existing road)

*Refer to drawing 12.6 for Phase 1 key plan

SCALE 1:10000

REV	SUIT	DATE	DESCRIPTION	BY	APP
P03	S3	NOV 2017	FINAL REVISIONS	EV	JF
P02	S3	SEPT 2017	DESIGN UPDATE	EV	JF
P01	S3	JUN 2017	DRAFT FOR COMMENT	EV	JF

ch2m. FAIRHURST

CH2MHILL Fairhurst JV
C/O: City Park 368 Alexandra Parade Glasgow G31 3AU
Tel + 44 (0) 141 552 2000 Fax +44 (0) 141 552 2525



**PROJECT 7 GLEN GARRY TO DALWHINNIE EIA
ASSESSMENT PLAN
DRAWING 12.8
PHASE 1 HABITAT SURVEY
chainage 1800 to 5000**

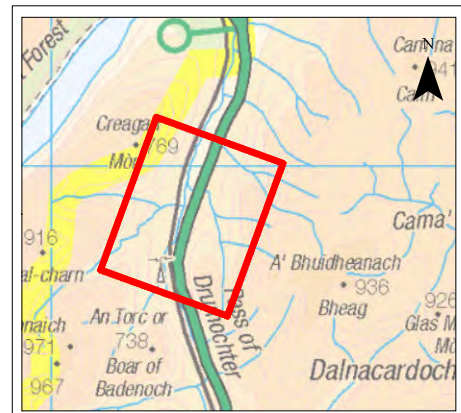
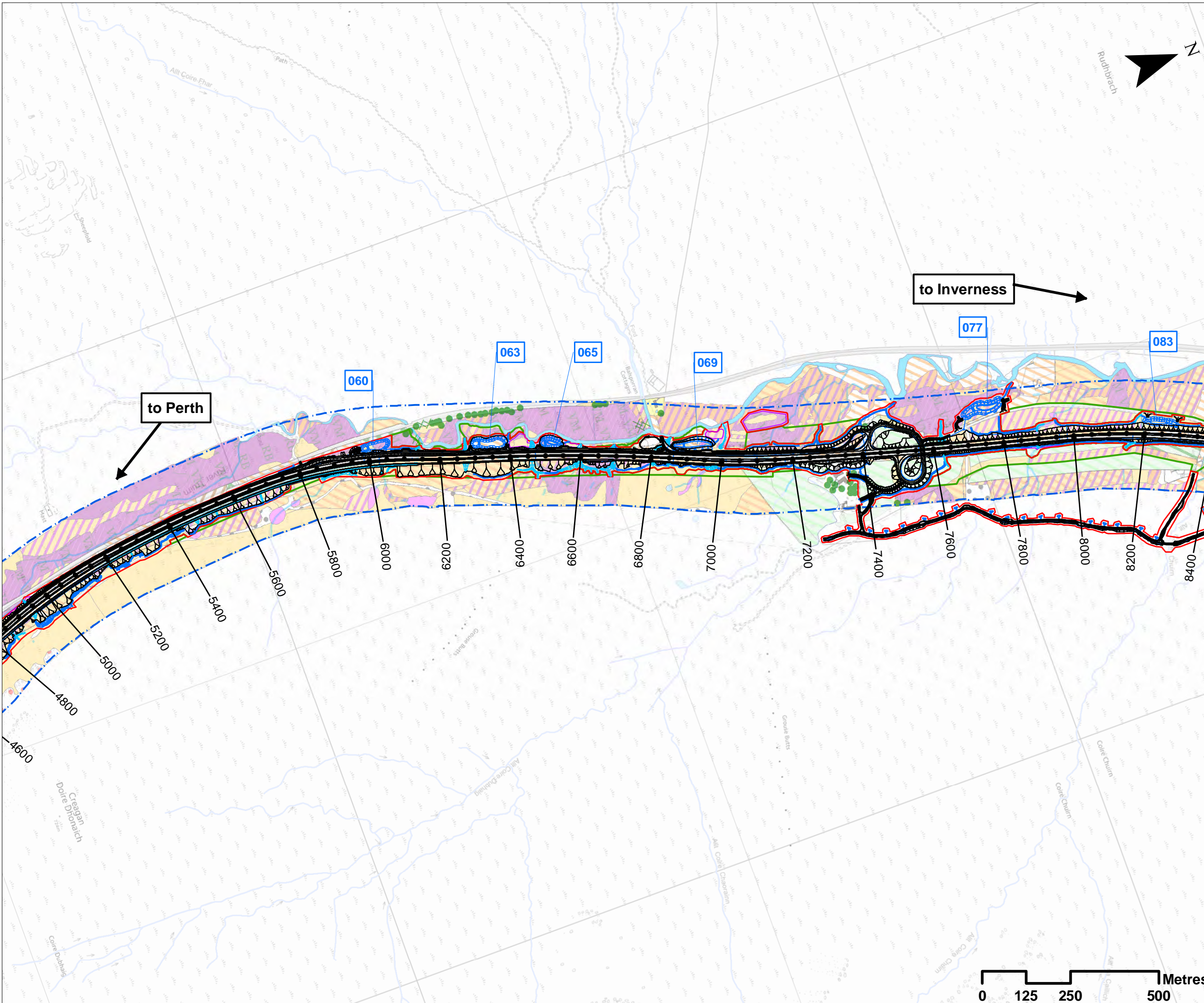
DESIGN:	DRAWN:	CHK:	APP:
MR	EV	GG	JF

DATE: 22/11/2017

PROJ: 495298

DWG: A9P07-CFJ-EBD-L_ML018_ZZ-DR-EN-0002

SHEET:	REVISION:	SUITABILITY:
3 OF 5	C01	A3



- ### Legend
- Proposed Scheme Detail
 - Watercourse Diversions
 - Drainage
 - SuDS ID
 - Compensatory Storage Area
 - Assessment Boundary - Permanent Works
 - Assessment Boundary - Temporary Works
 - Survey Area (150m either side of the existing road)

*Refer to drawing 12.6 for Phase 1 key plan

SCALE 1:10000

P03	S3	NOV 2017	FINAL REVISIONS	EV	JF
P02	S3	SEPT 2017	DESIGN UPDATE	EV	JF
P01	S3	JUN 2017	DRAFT FOR COMMENT	EV	JF
REV	SUIT	DATE	DESCRIPTION	BY	APP

ch2m: FAIRHURST
 CH2MHILL Fairhurst JV
 C/O: City Park 368 Alexandra Parade Glasgow G31 3AU
 Tel + 44 (0) 141 552 2000 Fax +44 (0) 141 552 2525



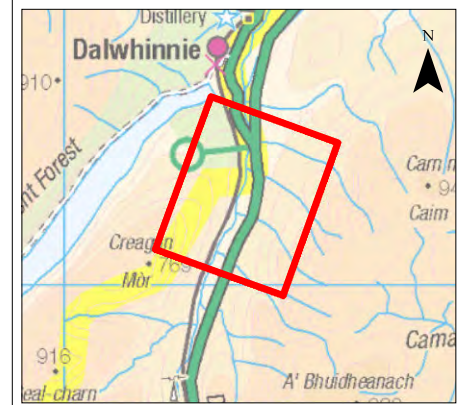
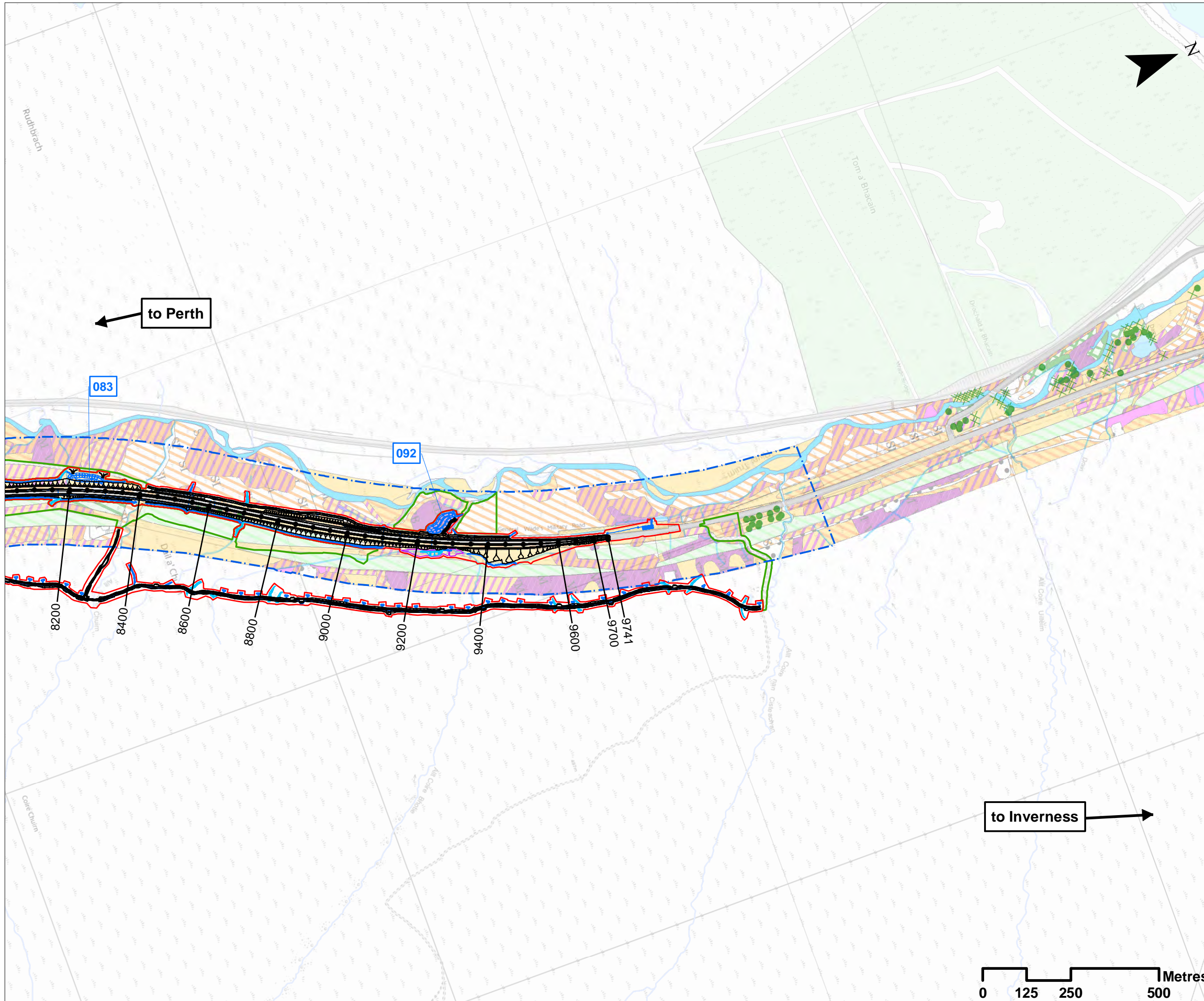
**PROJECT 7 GLEN GARRY TO DALWHINNIE EIA
 ASSESSMENT PLAN
 DRAWING 12.9
 PHASE 1 HABITAT SURVEY
 chainage 5000 to 8200**









DESIGN: MR	DRAWN: EV	CHK: GG	APP: JF
---------------	--------------	------------	------------

DATE: 22/11/2017
 PROJ: 495298

DWG: A9P07-CFJ-EBD-L_ML050_ZZ-DR-EN-0002		
SHEET: 4 OF 5	REVISION: C01	SUITABILITY: A3





- ### Legend
-  Proposed Scheme Detail
 -  Watercourse Diversions
 -  Drainage
 -  SuDS ID
 -  Compensatory Storage Area
 -  Assessment Boundary - Permanent Works
 -  Assessment Boundary - Temporary Works
 -  Survey Area (150m either side of the existing road)

*Refer to drawing 12.6 for Phase 1 key plan

SCALE 1:10000

REV	SUIT	DATE	DESCRIPTION	BY	APP
P03	S3	NOV 2017	FINAL REVISIONS	EV	JF
P02	S3	SEPT 2017	DESIGN UPDATE	EV	JF
P01	S3	JUN 2017	DRAFT FOR COMMENT	EV	JF

ch2m. FAIRHURST
 CH2MHILL Fairhurst JV
 C/O: City Park 368 Alexandra Parade Glasgow G31 3AU
 Tel + 44 (0) 141 552 2000 Fax +44 (0) 141 552 2525



**PROJECT 7 GLEN GARRY TO DALWHINNIE EIA
 ASSESSMENT PLAN
 DRAWING 12.10
 PHASE 1 HABITAT SURVEY
 chainage 8200 to 9741**

DESIGN: MR	DRAWN: EV	CHK: GG	APP: JF
---------------	--------------	------------	------------

DATE: 22/11/2017

PROJ: 495298



































































DWG: A9P07-CFJ-EBD-L_ML082_ZZ-DR-EN-0002

SHEET: 5 OF 5	REVISION: C01	SUITABILITY: A3
------------------	------------------	--------------------



Reproduced by permission of Ordnance Survey on behalf of HMSO. © Crown copyright and database right. All rights reserved. Transport Scotland Licence number 100046668, 2017

National Vegetation Classification Community Key Plan

	BD/PG - Buildings		M3 - Mires
	BG - Bare Ground		M4 - Mires
	CF - Clear Fell		M6 - Mires
	CG10a - Vegetation of Open Habitats		M6a - Mires
	CP - Conifer Plantation		M6b - Mires
	DG - Disturbed Ground		M6c - Mires
	H10 - Dry Heath		M6d - Mires
	H10a - Dry Heath		MG10a - Mesotrophic grasslands
	H10c - Dry Heath		MG6 - Mesotrophic grasslands
	H12 - Dry Heath		MP - Mixed Plantation
	H12a - Dry Heath		Mx - Mires
	H12c - Dry Heath		OV27 - Vegetation of Open Habitats
	H18b - Dry Heath		S9 - Swamps and Tall-herb Fens
	H21a - Dry Heath		S9a - Swamps and Tall-herb Fens
	IC - Inland Cliff		SW - Standing Water
	M11 - Mires		SWS - Scattered Wood/Scrub/Shrubs
	M15 - Wet heath		U20 - Calcifugous grassland
	M15a - Wet Heath		U4 - Calcifugous grasslands
	M15b - Wet Heath		U4a - Calcifugous grasslands
	M15c - Wet Heath		U4b - Calcifugous grasslands
	M15d - Wet Heath		U4c - Calcifugous grasslands
	M16d - Wet Heath		U5 - Calcifugous grasslands
	M17 - Mires		U5a - Calcifugous grasslands
	M17a - Mires		U6 - Calcifugous grasslands
	M17b - Mires		U6a - Calcifugous grasslands
	M19 - Mires		U6b - Calcifugous grasslands
	M19a - Mires		U6d - Calcifugous grasslands
	M20 - Mires		W11a - Woodlands and scrub
	M23a - Mires		W11c - Woodlands and scrub
	M23b - Mires		W17 - Woodlands and scrub
	M25 - Mires		W18 - Woodlands and scrub
	M25a - Mires		W23 - Woodlands and scrub
	M25b - Mires		W23a - Woodlands and scrub

PO2	S3	NOV 2017	FINAL REVISIONS	EV	JF
P01	S3	JUN 2017	DRAFT FOR COMMENT	EV	JF
REV	SUIT	DATE	DESCRIPTION	BY	APP

ch2m **FAIRHURST**

CH2MHILL Fairhurst JV
C/O: City Park 368 Alexandra Parade Glasgow G31 3AU
Tel + 44 (0) 141 552 2000 Fax +44 (0) 141 552 2525



**PROJECT 7 GLEN GARRY TO DALWHINNIE EIA
ASSESSMENT PLAN
DRAWING 12.10a
PHASE 2 HABITAT SURVEY
KEY PLAN**

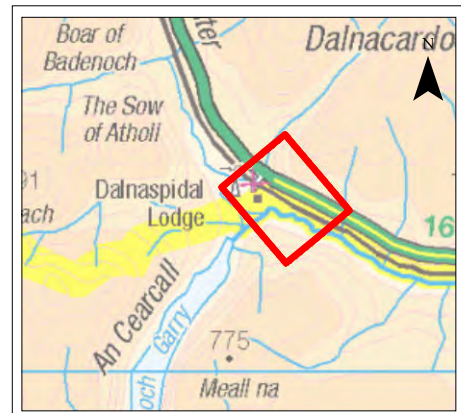
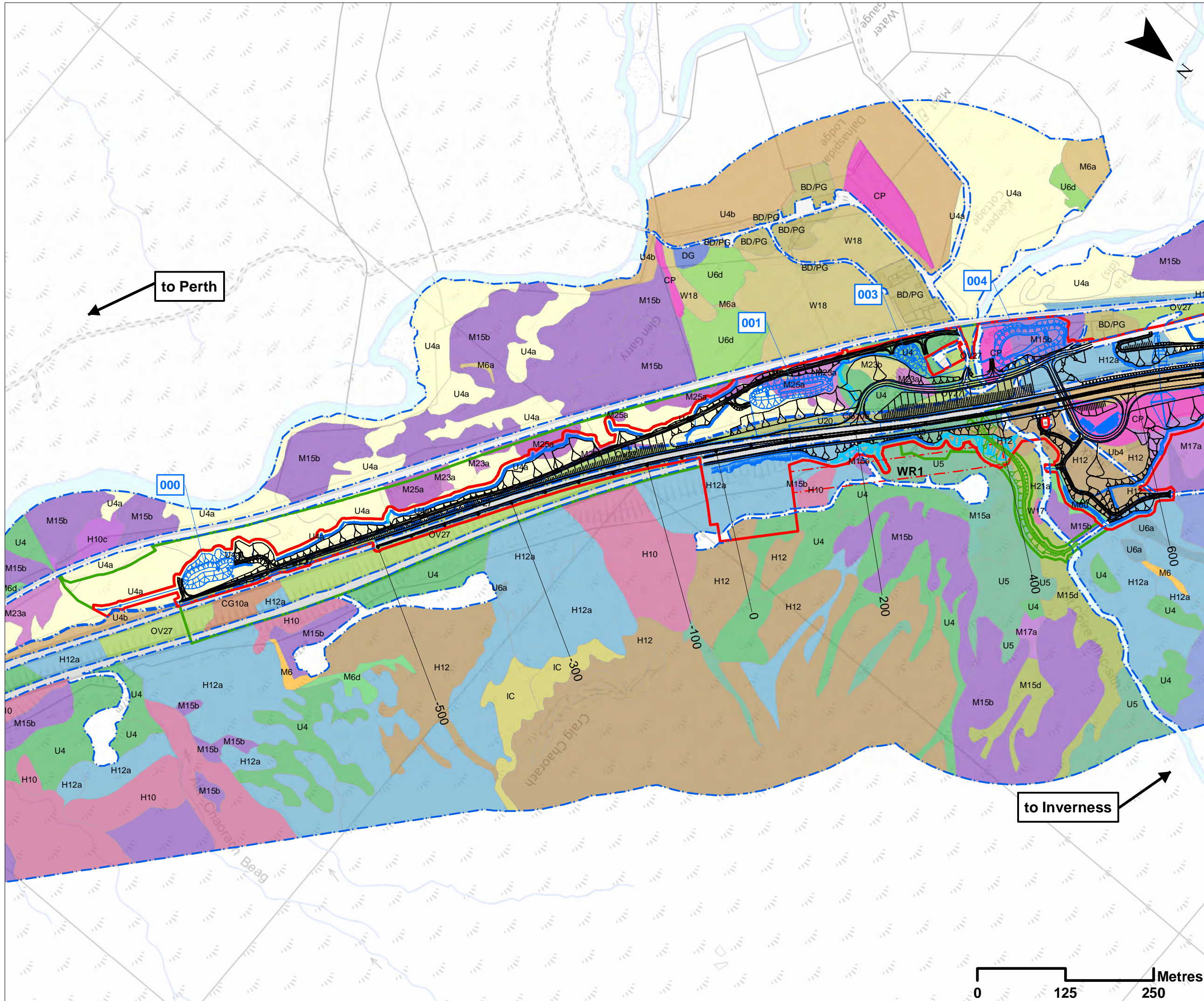
DESIGN: MR	DRAWN: EV	CHK: GG	APP: JF
---------------	--------------	------------	------------

DATE: 20/10/2017

PROJ: 495298

DWG: A9P07-CF-J-EBD-X_ZZZZZ_ZZ-DR-EN-0002

SHEET: 1 of 8	REVISION: C01	SUITABILITY: A3
------------------	------------------	--------------------



- Legend**
- Proposed Scheme Detail
 - Dalnacardoch Temporary Construction Access
 - Watercourse Diversions
 - Drainage
 - 000 SuDS ID
 - Assessment Boundary - Permanent Works
 - Assessment Boundary - Temporary Works
 - WR 30m Winter Resilience Tree Belt (Indicative)
 - Survey Area

*Refer to Drawing 12.10a for Phase 2 (NVC) Key Plan

SCALE 1:5000

P03	S3	NOV 2017	FINAL REVISIONS	EV	JF
P02	S3	SEPT 2017	DESIGN UPDATE	EV	JF
P01	S3	JUN 2017	DRAFT FOR COMMENT	EV	JF
REV	SUIT	DATE	DESCRIPTION	BY	APP

ch2m: FAIRHURST
 CH2MHILL Fairhurst JV
 C/O: City Park 368 Alexandra Parade Glasgow G31 3AU
 Tel + 44 (0) 141 552 2000 Fax +44 (0) 141 552 2525

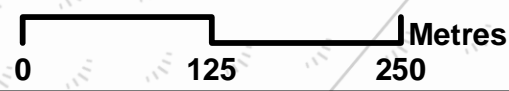


**PROJECT 7 GLEN GARRY TO DALWHINNIE EIA
 ASSESSMENT PLAN
 DRAWING 12.11
 PHASE 2 HABITAT SURVEY
 chainage -500 to 600**

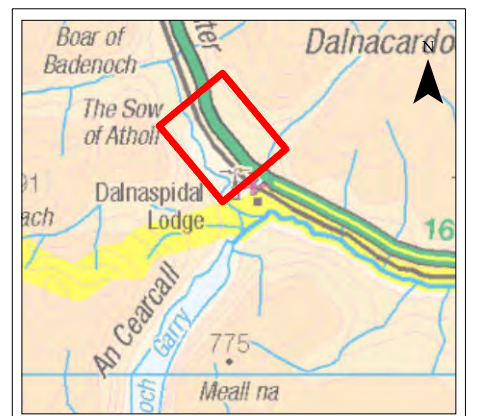
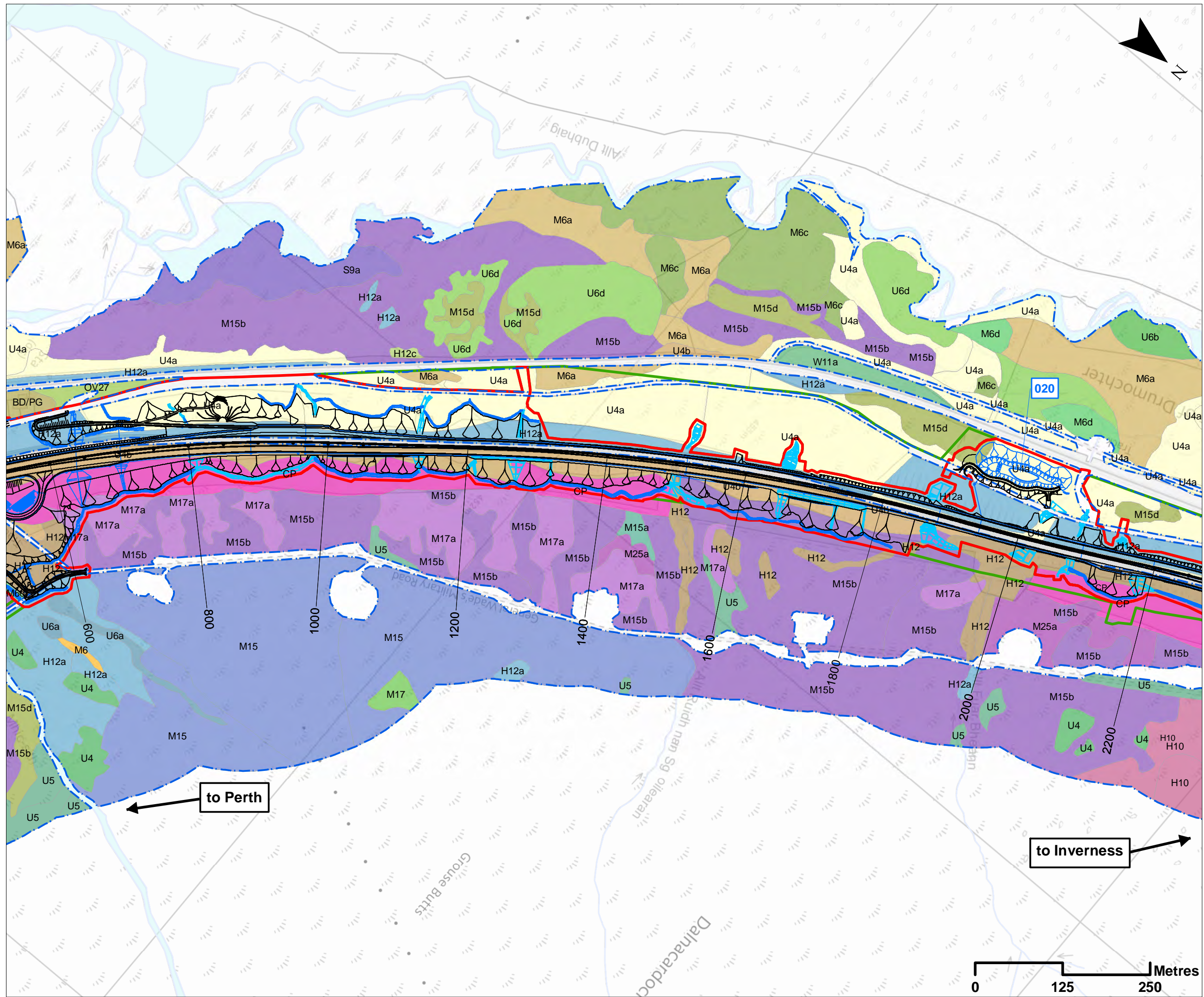
DESIGN: MR	DRAWN: EV	CHK: GG	APP: JF
---------------	--------------	------------	------------

DATE: 24/11/2017
 PROJ: 495298
 DWG: A9P07-CFJ-EBD-L_ML000_ZZ-DR-EN-0003

SHEET: 2 OF 8	REVISION: C01	SUITABILITY: A3
------------------	------------------	--------------------



Document Path: \\g:\p07\cfa\p07\cfj\ebd\l_ml000_zz-dr-en-0003.dwg



- ### Legend
- Proposed Scheme Detail
 - Watercourse Diversions
 - Drainage
 - 000 SuDS ID
 - Assessment Boundary - Permanent Works
 - Assessment Boundary - Temporary Works
 - Survey Area

*Refer to Drawing 12.10a for Phase 2 (NVC) Key Plan

SCALE 1:5000

PO3	S3	NOV 2017	FINAL REVISIONS	EV	JF
PO2	S3	SEPT 2017	DESIGN UPDATE	EV	JF
PO1	S3	JUN 2017	DRAFT FOR COMMENT	EV	JF
REV	SUIT	DATE	DESCRIPTION	BY	APP

ch2m: FAIRHURST
 CH2MHILL Fairhurst JV
 C/O: City Park 368 Alexandra Parade Glasgow G31 3AU
 Tel + 44 (0) 141 552 2000 Fax +44 (0) 141 552 2525

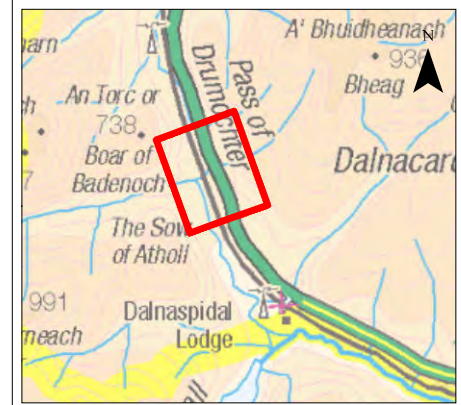
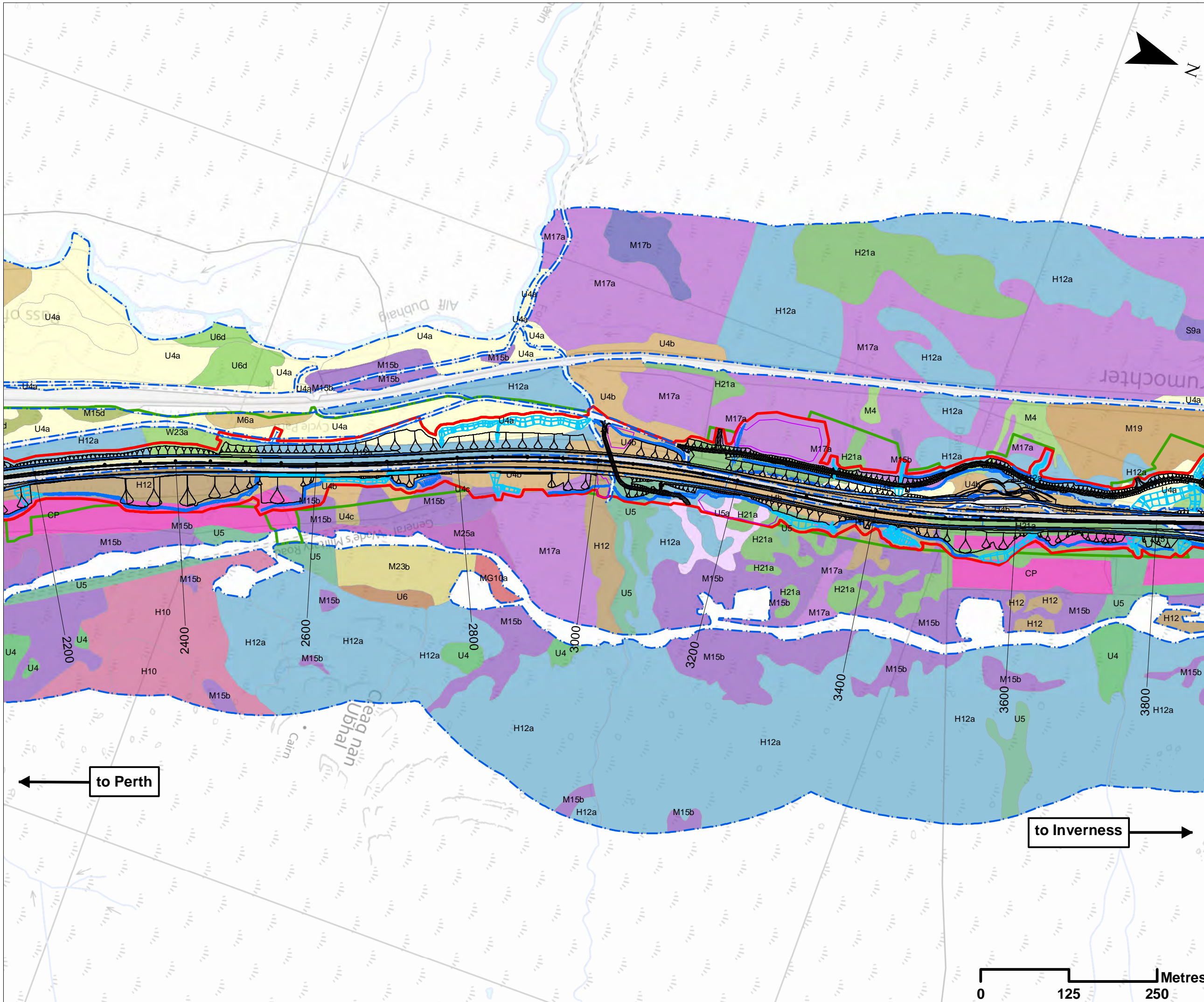


**PROJECT 7 GLEN GARRY TO DALWHINNIE EIA
 ASSESSMENT PLAN
 DRAWING 12.12
 PHASE 2 HABITAT SURVEY
 chainage 600 to 2200**

DESIGN: MR	DRAWN: EV	CHK: GG	APP: JF
---------------	--------------	------------	------------

DATE: 24/11/2017
 PROJ: 495298

DWG: A9P07-CFJ-EBD-L_ML006_ZZ-DR-EN-0001	SHEET: 3 OF 8	REVISION: C01	SUITABILITY: A3
--	------------------	------------------	--------------------



Legend

- Proposed Scheme Detail
- Watercourse Diversions
- Drainage
- Compensatory Storage Area
- Assessment Boundary - Permanent Works
- Assessment Boundary - Temporary Works
- Survey Area

*Refer to Drawing 12.10a for Phase 2 (NVC) Key Plan

SCALE 1:5000

REV	SUIT	DATE	DESCRIPTION	BY	APP
P03	S3	NOV 2017	FINAL REVISIONS	EV	JF
P02	S3	SEPT 2017	DESIGN UPDATE	EV	JF
P01	S3	JUN 2017	DRAFT FOR COMMENT	EV	JF

ch2m: FAIRHURST

CH2MHILL Fairhurst JV
 C/O: City Park 368 Alexandra Parade Glasgow G31 3AU
 Tel + 44 (0) 141 552 2000 Fax +44 (0) 141 552 2525



**PROJECT 7 GLEN GARRY TO DALWHINNIE EIA
 ASSESSMENT PLAN
 DRAWING 12.13
 PHASE 2 HABITAT SURVEY
 chainage 2200 to 3800**

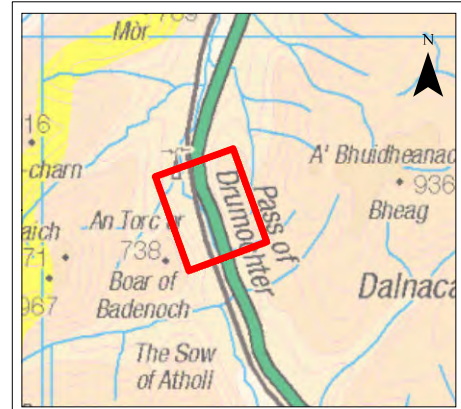
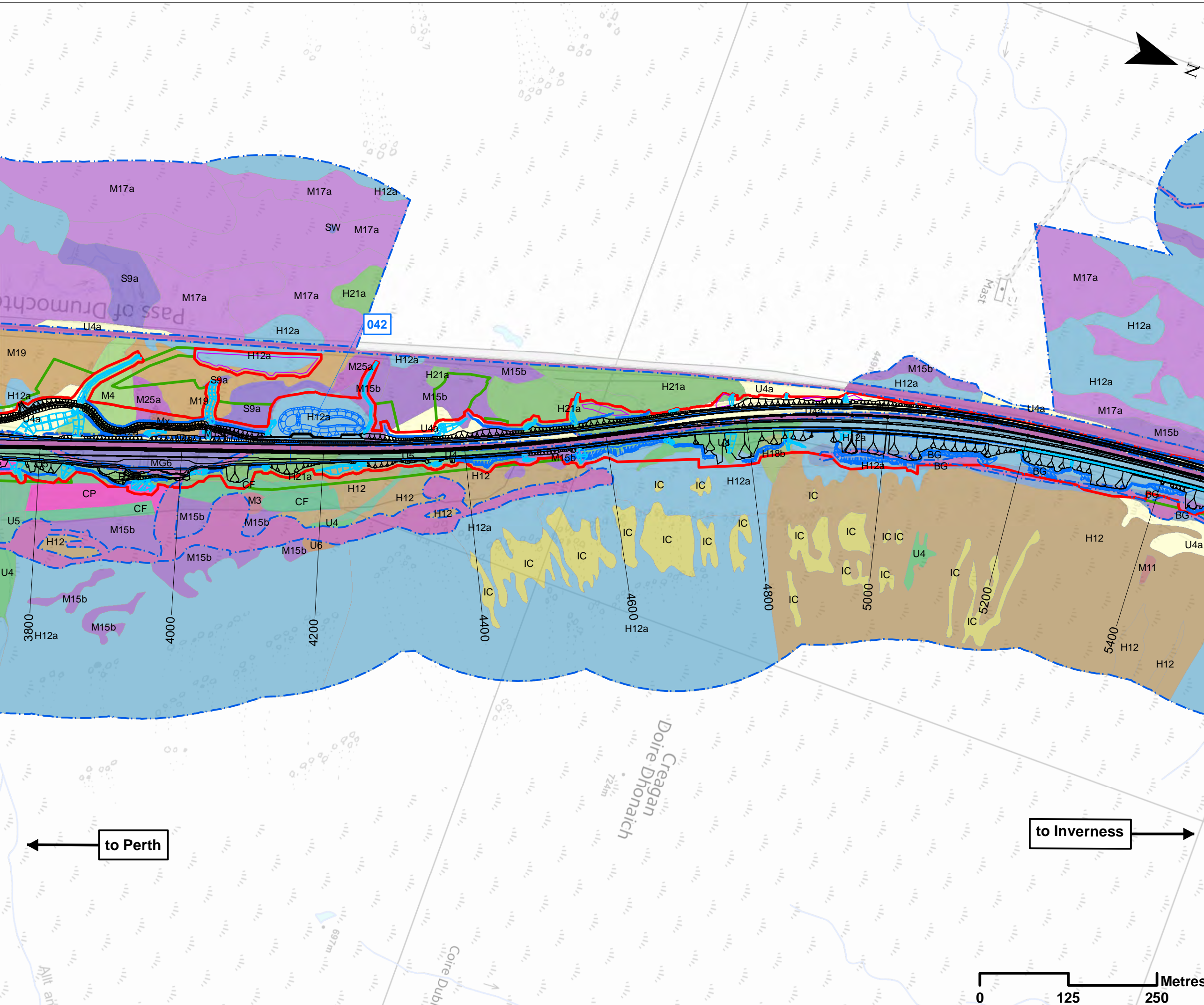
DESIGN: MR	DRAWN: EV	CHK: GG	APP: JF
---------------	--------------	------------	------------

DATE: 24/11/2017
 PROJ: 495298
 DWG: A9P07-CFJ-EBD-L_ML022_ZZ-DR-EN-0001

SHEET: 4 OF 8	REVISION: C01	SUITABILITY: A3
------------------	------------------	--------------------

Reproduced by permission of Ordnance Survey on behalf of HMSO. © Crown copyright and database right. All rights reserved. Transport Scotland Licence number 100046668, 2017

Document Path: \\app07\geospatial\project\A9_Dualling\A9_Dualling\A9_Dualling_S3A2_Maps\07\Chapter_12_Ecology\A9\12_13.mxd



Legend

- Proposed Scheme Detail
- Watercourse Diversions
- Drainage
- 000 SuDS ID
- Compensatory Storage Area
- Assessment Boundary - Permanent Works
- Assessment Boundary - Temporary Works
- Survey Area

*Refer to Drawing 12.10a for Phase 2 (NVC) Key Plan

SCALE 1:5000

PROJ	S3	NOV 2017	FINAL REVISIONS	EV	JF
PROJ	S3	SEPT 2017	DESIGN UPDATE	EV	JF
PROJ	S3	JUN 2017	DRAFT FOR COMMENT	EV	JF
REV	SUIT	DATE	DESCRIPTION	BY	APP



CH2MHILL Fairhurst JV
C/O: City Park 368 Alexandra Parade Glasgow G31 3AU
Tel + 44 (0) 141 552 2000 Fax +44 (0) 141 552 2525

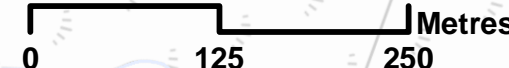


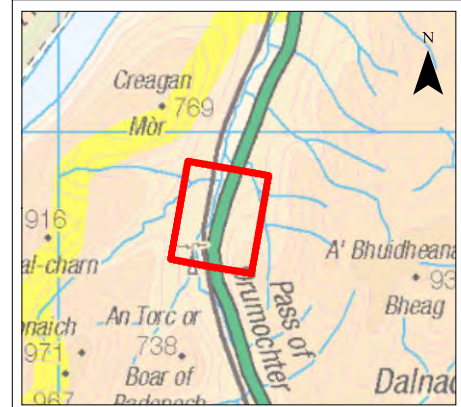
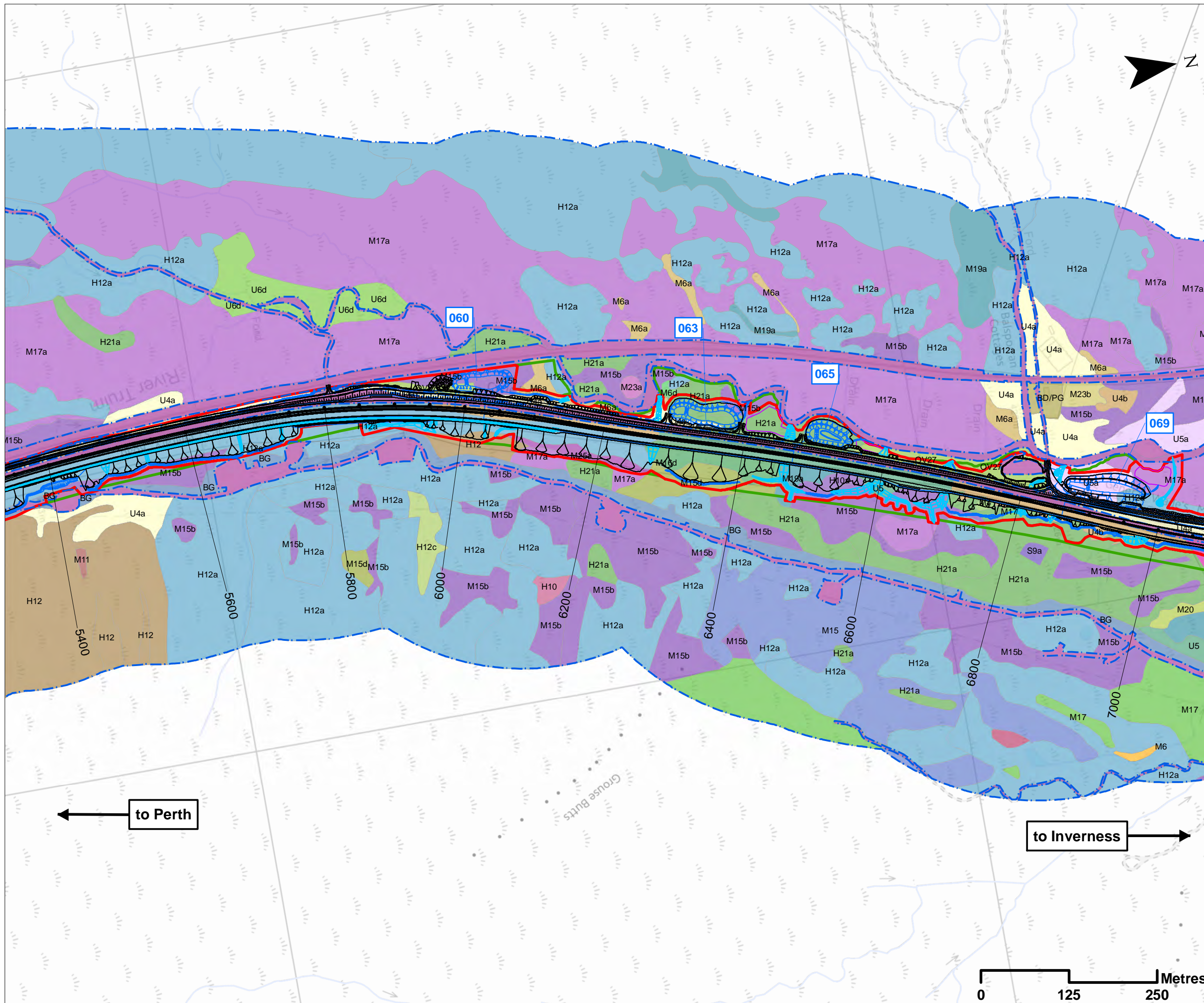
PROJECT 7 GLEN GARRY TO DALWHINNIE EIA
ASSESSMENT PLAN
DRAWING 12.14
PHASE 2 HABITAT SURVEY
chainage 3800 to 5400

DESIGN:	DRAWN:	CHK:	APP:
MR	EV	GG	JF

DATE: 24/11/2017
PROJ: 495298
DWG: A9P07-CFJ-EBD-L_ML038_ZZ-DR-EN-0001

SHEET:	REVISION:	SUITABILITY:
5 OF 8	C01	A3





Legend

- Proposed Scheme Detail
- Watercourse Diversions
- Drainage
- 000 SuDS ID
- Compensatory Storage Area
- Assessment Boundary - Permanent Works
- Assessment Boundary - Temporary Works
- Survey Area

***Refer to Drawing 12.10a for Phase 2 (NVC) Key Plan**

SCALE 1:5000

REV	SUIT	DATE	DESCRIPTION	BY	APP
P03	S3	NOV 2017	FINAL REVISIONS	EV	JF
P02	S3	SEPT 2017	DESIGN UPDATE	EV	JF
P01	S3	JUN 2017	DRAFT FOR COMMENT	EV	JF



CH2MHILL Fairhurst JV
C/O: City Park 368 Alexandra Parade Glasgow G31 3AU
Tel + 44 (0) 141 552 2000 Fax +44 (0) 141 552 2525



**PROJECT 7 GLEN GARRY TO DALWHINNIE EIA
ASSESSMENT PLAN
DRAWING 12.15
PHASE 2 HABITAT SURVEY
chainage 5400 to 7000**


DESIGN:	DRAWN:	CHK:	APP:
MR	EV	GG	JF

DATE: 24/11/2017

PROJ: 495298

DWG: A9P07-CFJ-EBD-L_ML054_ZZ-DR-EN-0001

SHEET:	REVISION:	SUITABILITY:
6 OF 8	C01	A3



Document Path: \\g:\projects\A9P07-CFJ-EBD-L_ML054_ZZ-DR-EN-0001\Drawings\12.15_Habitat_Survey\A9P07-CFJ-EBD-L_ML054_ZZ-DR-EN-0001.dwg

