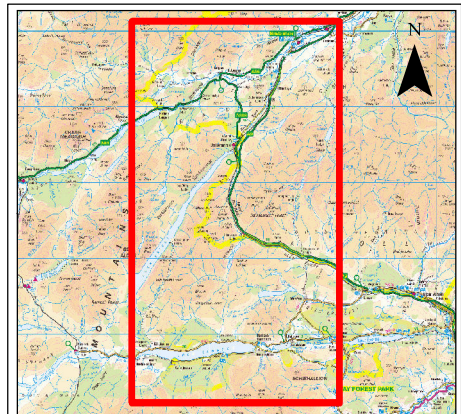
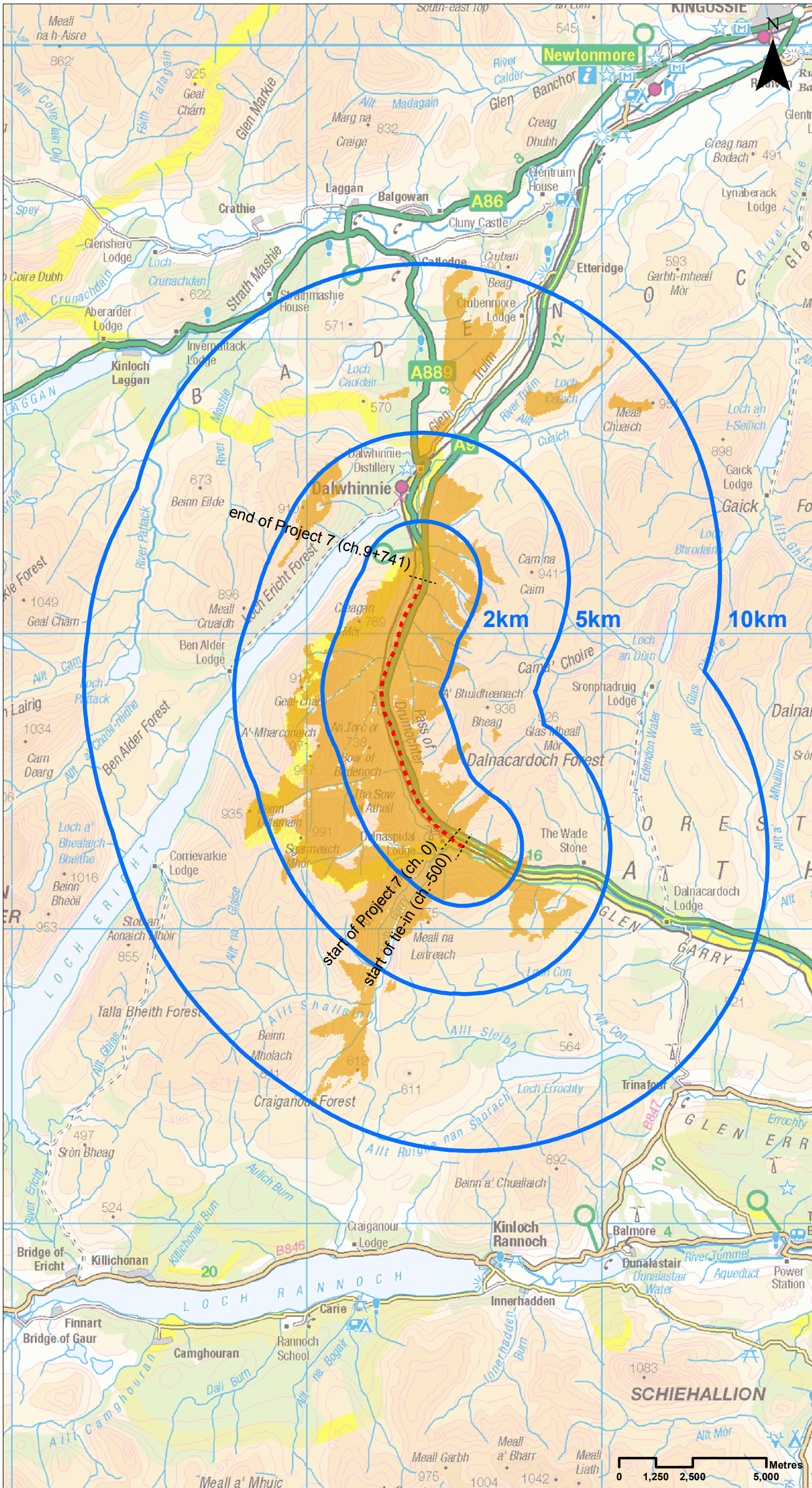


Landscape

Drawing No.	Drawing Type	Drawing Title	Projectwise Drawing Reference	Software
13.1	BASELINE PLAN	LANDSCAPE STUDY AREA AND EXISTING TZVI	A9P07-CFJ-ELS-L_ZZZZZ_ZZ-DR-EN-0001	GIS
13.2	BASELINE PLAN	LANDSCAPE DESIGNATIONS	A9P07-CFJ-ELS-L_ZZZZZ_ZZ-DR-EN-0002	GIS
13.3	BASELINE PLAN	CAIRNGORMS NATIONAL PARK AUTHORITY LANDSCAPE CHARACTER ASSESSMENT 2009	A9P07-CFJ-ELS-L_ZZZZZ_ZZ-DR-EN-0003	GIS
13.4	BASELINE PLAN	LOCAL LANDSCAPE CHARACTER AREAS	A9P07-CFJ-ELS-L_ZZZZZ_ZZ-DR-EN-0004	GIS
13.5	BASELINE PLAN	TOPOGRAPHY	A9P07-CFJ-ELS-L_ZZZZZ_ZZ-DR-EN-0045	GIS



Legend

- Proposed Scheme Extents
- Existing A9 Theoretical Zone of Visual Influence
- 2km, 5km, 10km buffers from existing A9
- - - - Existing A9 within Project 7 Extent

Note:
Theoretical Zone of Visual Influence produced using Ordnance Survey Landform Panorama data (50m resolution) and based on extent of existing A9 within Project 7 extent.

SCALE 1:125000

P03	S3	NOV 2017	FINAL REVISIONS	ST	JF
P02	S3	SEPT 2017	INTERNAL REVISIONS	ST	JF
P01	S3	JUN 2017	DRAFT FOR COMMENT	ST	JF
REV	SUIT	DATE	DESCRIPTION	BY	APP

ch2m FAIRHURST
 CH2MHILL Fairhurst JV
 CO: City Park 368 Alexandra Parade Glasgow G31 3AU
 Tel + 44 (0) 141 552 2000 Fax +44 (0) 141 552 2525



**PROJECT 7 GLEN GARRY TO DALWHINNIE EIA
 BASELINE PLAN
 DRAWING 13.1
 LANDSCAPE STUDY AREA AND
 EXISTING THEORETICAL ZONE OF VISUAL INFLUENCE**

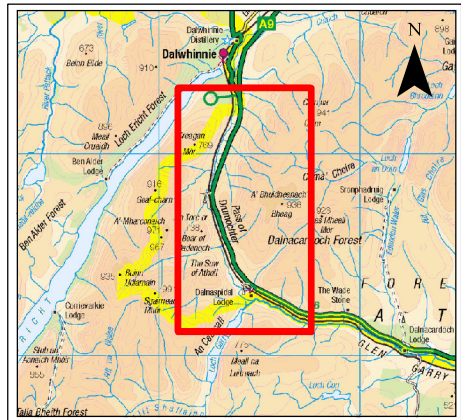
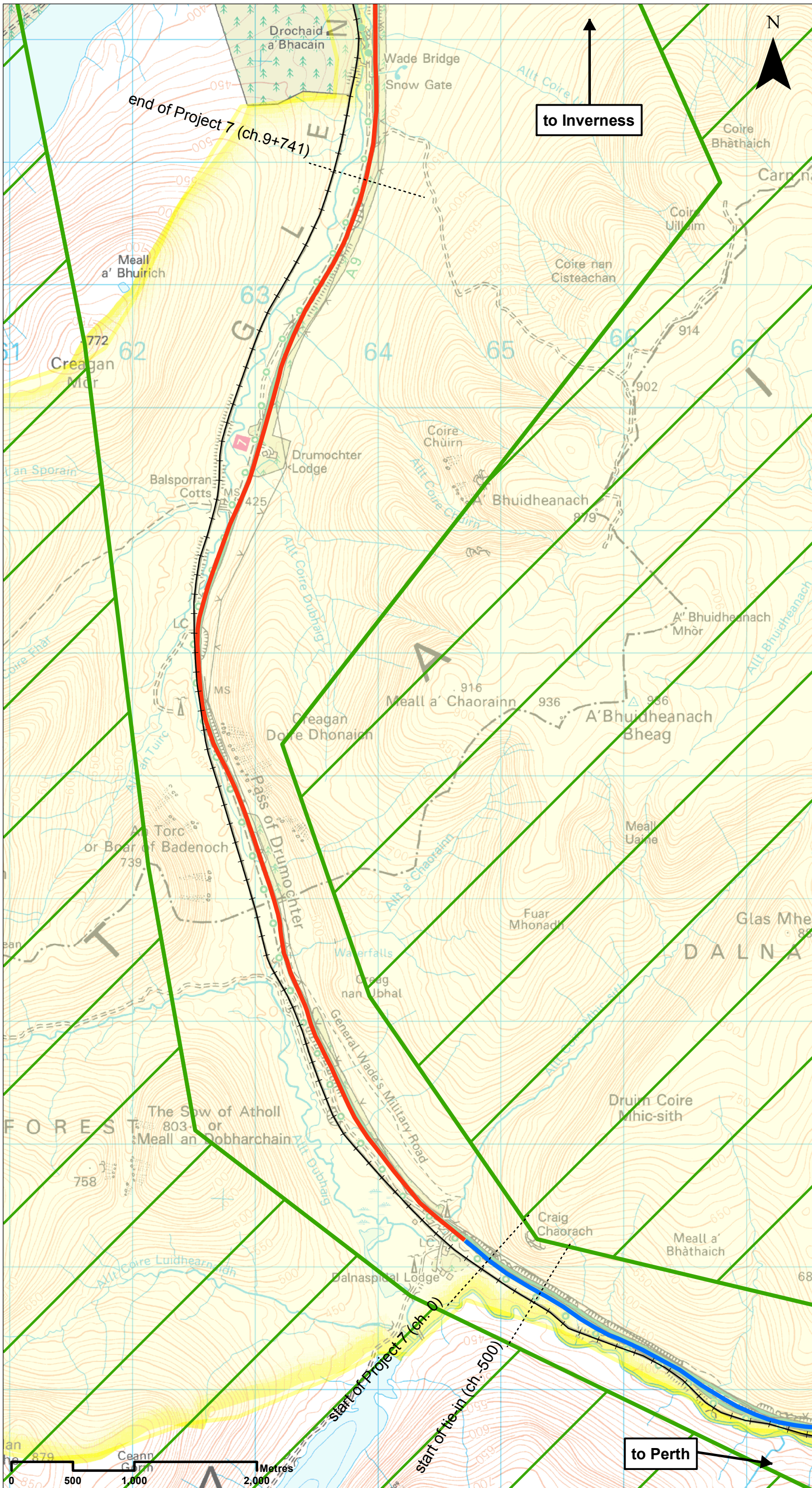
DESIGN: DB	DRAWN: ST	CHK: DB	APP: JF
---------------	--------------	------------	------------

DATE: 21/11/2017

PROJ: 495298
 DWG: A9P07-CF3-ELS-L_ZZZZZ_ZZ-DR-EN-0001

SHEET: 1 of 1	REVISION: C01	SUITABILITY: A3
------------------	------------------	--------------------





- ### Legend
- Proposed Scheme Extents
 - Existing Dualled
 - Existing Single
 - +— Highland Mainline railway
 - ▭ Cairngorms National Park
 - ▭ Scottish Natural Heritage Wild Land Scotland

SCALE 1:30000

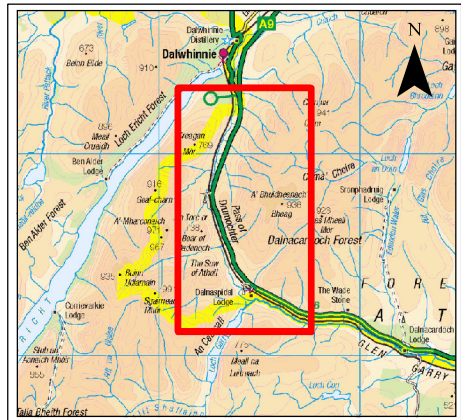
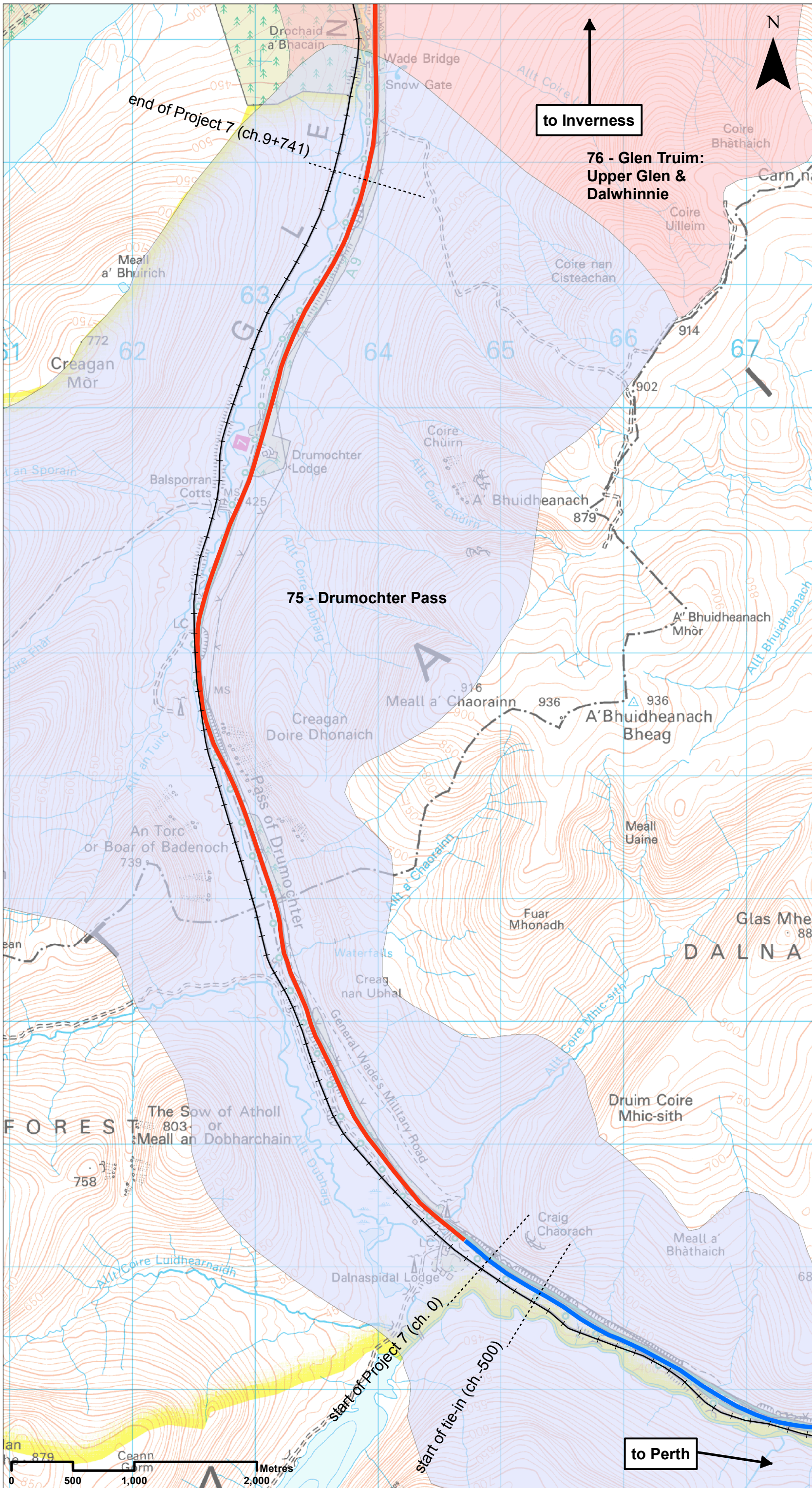
P03	S3	NOV 2017	FINAL REVISIONS	ST	JF
P02	S3	SEPT 2017	INTERNAL REVISIONS	ST	JF
P01	S3	JUN 2017	DRAFT FOR COMMENT	ST	JF
REV	SUIT	DATE	DESCRIPTION	BY	APP

ch2m FAIRHURST
 CH2MHILL Fairhurst JV
 CO: City Park 368 Alexandra Parade Glasgow G31 3AU
 Tel +44 (0) 141 552 2000 Fax +44 (0) 141 552 2525



**PROJECT 7 GLEN GARRY TO DALWHINNIE EIA
 BASELINE PLAN
 DRAWING 13.2
 LANDSCAPE DESIGNATIONS**

DESIGN: DB	DRAWN: ST	CHK: DB	APP: JF
DATE: 21/11/2017			
PROJ: 495298			
DWG: A9P07-CF3-ELS-L_ZZZZZ_ZZ-DR-EN-0002			
SHEET: 1 of 1	REVISION: C01	SUITABILITY: A3	



- Legend**
- Proposed Scheme Extents
 - Existing Dualled
 - Existing Single
 - Highland Mainline railway
- Cairngorms National Park Authority Landscape Character Area**
- 75** Drumochter Pass
 - 76** Glen Truim: Upper Glen & Dalwhinnie

SCALE 1:30000

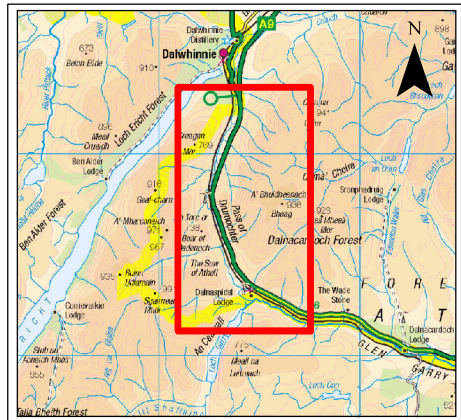
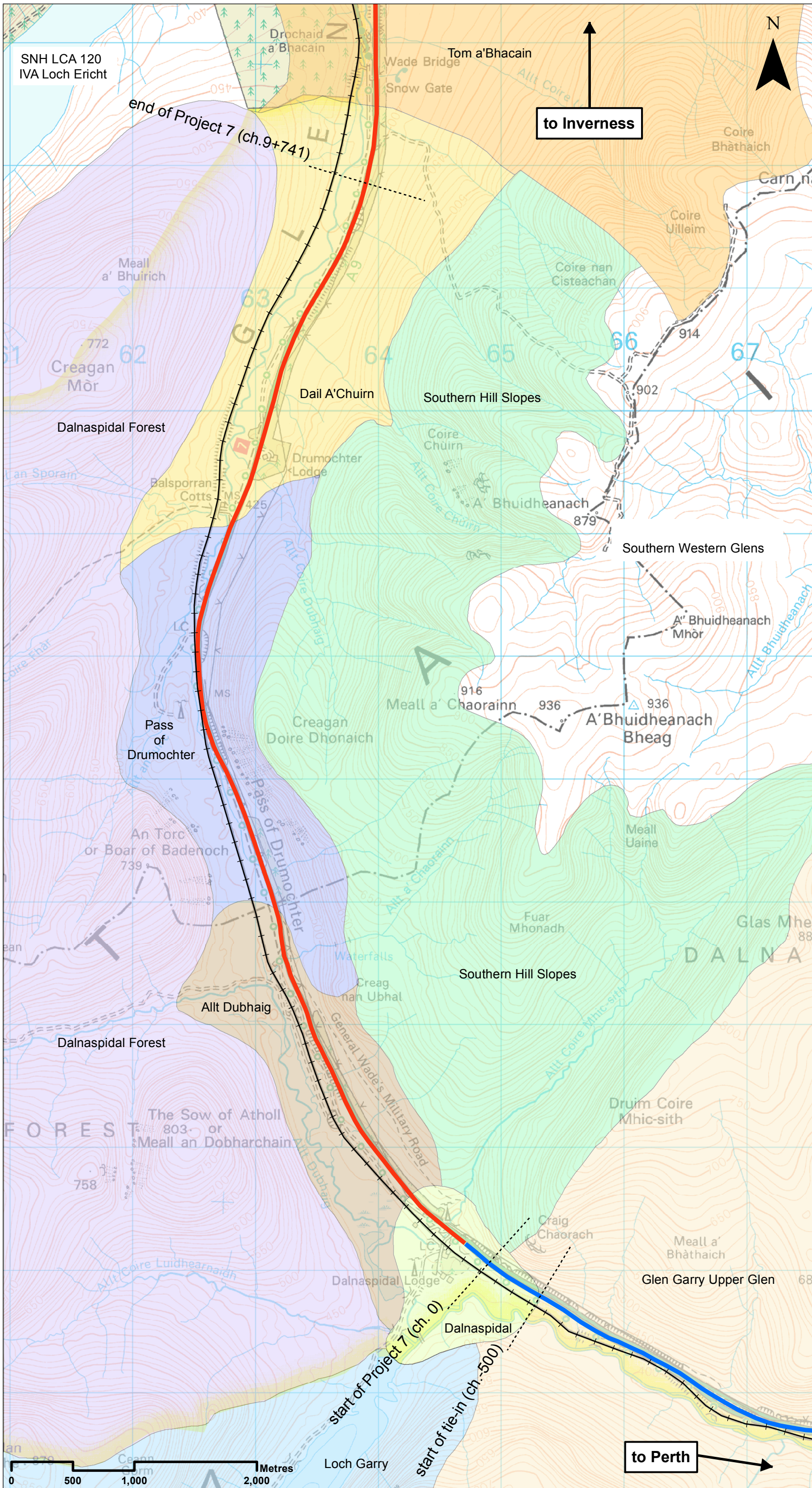
P03	S3	NOV 2017	FINAL REVISIONS	ST	JF
P02	S3	SEPT 2017	INTERNAL REVISIONS	ST	JF
P01	S3	JUN 2017	DRAFT FOR COMMENT	ST	JF
REV	SUIT	DATE	DESCRIPTION	BY	APP

ch2m FAIRHURST
 CH2MHILL Fairhurst JV
 CO: City Park 368 Alexandra Parade Glasgow G31 3AU
 Tel +44 (0) 141 552 2000 Fax +44 (0) 141 552 2525



PROJECT 7 GLEN GARRY TO DALWHINNIE EIA BASELINE PLAN DRAWING 13.3 CAIRNGORMS NATIONAL PARK AUTHORITY LANDSCAPE CHARACTER ASSESSMENT 2009

DESIGN: DB	DRAWN: ST	CHK: DB	APP: JF
DATE: 29/11/2017			
PROJ: 495298			
DWG: A9P07-CF3-ELS-L_ZZZZZ_ZZ-DR-EN-0003			
SHEET: 1 of 1	REVISION: C01	SUITABILITY: A3	



Legend

- Proposed Scheme Extents
 - Existing Dualled
 - Existing Single
 - +— Highland Mainline railway
- CFJV Local Landscape Character Areas**
- Allt Dubhaig
 - Dail A'Chuirn
 - Dalnaspidal
 - Dalnaspidal Forest
 - Glen Garry Upper Glen
 - Loch Garry
 - Pass of Drumochter
 - Southern Hill Slopes
 - Tom a'Bhacain

Note:
Local Landscape Character Areas have been identified by CFJV.

SCALE 1:30000

P03	S3	NOV 2017	FINAL REVISIONS	ST	JF
P02	S3	SEPT 2017	INTERNAL REVISIONS	ST	JF
P01	S3	JUN 2017	DRAFT FOR COMMENT	ST	JF
REV	SUIT	DATE	DESCRIPTION	BY	APP

ch2m FAIRHURST
 CH2MHILL Fairhurst JV
 C/O: City Park 368 Alexandra Parade Glasgow G31 3AU
 Tel + 44 (0) 141 552 2000 Fax +44 (0) 141 552 2525



**PROJECT 7 GLEN GARRY TO DALWHINNIE EIA
 BASELINE PLAN
 DRAWING 13.4
 LOCAL LANDSCAPE CHARACTER AREAS**

DESIGN: DB	DRAWN: ST	CHK: DB	APP: JF
---------------	--------------	------------	------------

DATE: 29/11/2017

PROJ: 495298
 DWG: A9P07-CF-J-ELS-L_ZZZZZ_ZZ-DR-EN-0004

SHEET: 1 of 1	REVISION: C01	SUITABILITY: A3
------------------	------------------	--------------------

