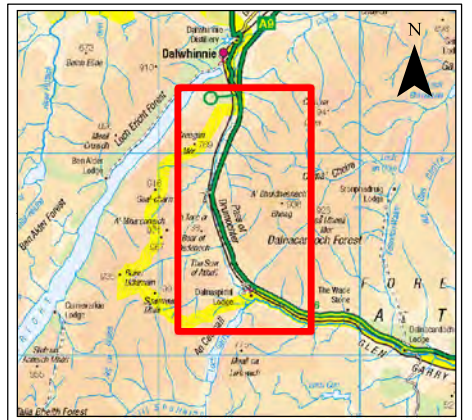
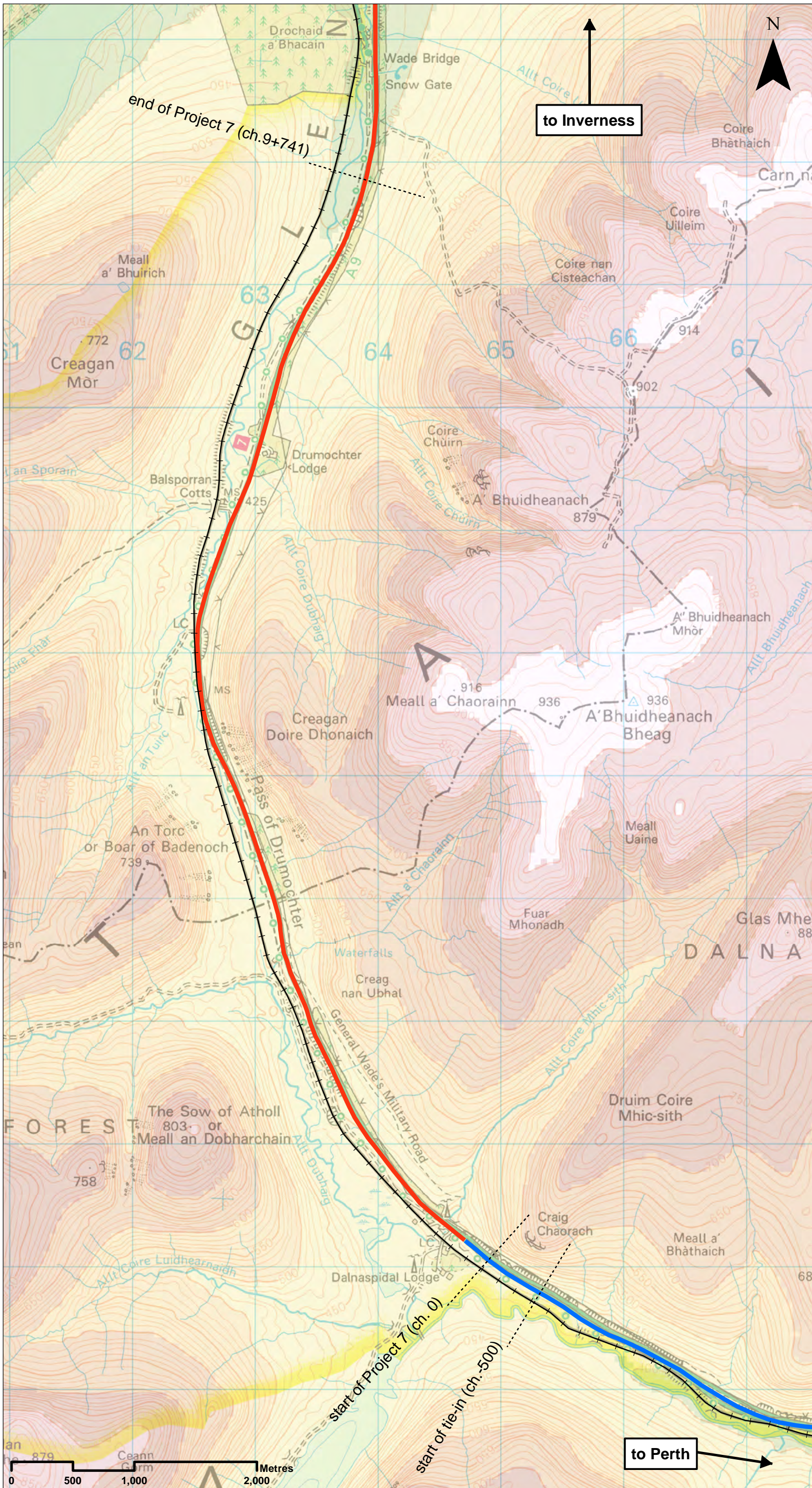


Visual

Drawing No.	Drawing Type	Drawing Title	Projectwise Drawing Reference	Software
14.1	BASELINE PLAN	TOPOGRAPHY	A9P07-CFJ-ELS-L_ZZZZZ_ZZ-DR-EN-0005	GIS
14.2	BASELINE PLAN	VISUAL STUDY AREA AND EXISTING TZVI	A9P07-CFJ-ELS-L_ZZZZZ_ZZ-DR-EN-0006	GIS
14.3	ASSESSMENT PLAN	PROPOSED SCHEME TZVI	A9P07-CFJ-ELS-L_ZZZZZ_ZZ-DR-EN-0007	GIS
14.4	ASSESSMENT PLAN	REPRESENTATIVE RECEPTOR VIEWPOINT	A9P07-CFJ-ELS-L_ZZZZZ_ZZ-DR-EN-0008	GIS
14.5	VIEWPOINT IMAGE	Viewpoint 1	A9P07-CFJ-ELS-L_ZZZZZ_ZZ-DR-EN-0009	CAD
14.6	VIEWPOINT IMAGE	Viewpoint 2	A9P07-CFJ-ELS-L_ZZZZZ_ZZ-DR-EN-0010	CAD
14.7	VIEWPOINT IMAGE	Viewpoint 3	A9P07-CFJ-ELS-L_ZZZZZ_ZZ-DR-EN-0011	CAD
14.8	VIEWPOINT IMAGE	Viewpoint 4	A9P07-CFJ-ELS-L_ZZZZZ_ZZ-DR-EN-0012	CAD
14.9	VIEWPOINT IMAGE	Viewpoint 5	A9P07-CFJ-ELS-L_ZZZZZ_ZZ-DR-EN-0013	CAD
14.10	VIEWPOINT IMAGE	Viewpoint 6	A9P07-CFJ-ELS-L_ZZZZZ_ZZ-DR-EN-0014	CAD
14.11	VIEWPOINT IMAGE	Viewpoint 7	A9P07-CFJ-ELS-L_ZZZZZ_ZZ-DR-EN-0015	CAD
14.12	VIEWPOINT IMAGE	Viewpoint 8	A9P07-CFJ-ELS-L_ZZZZZ_ZZ-DR-EN-0016	CAD
14.13	VIEWPOINT IMAGE	Viewpoint 9	A9P07-CFJ-ELS-L_ZZZZZ_ZZ-DR-EN-0017	CAD
14.14	VIEWPOINT IMAGE	Viewpoint 10 (North)	A9P07-CFJ-ELS-L_ZZZZZ_ZZ-DR-EN-0018	CAD
14.15	VIEWPOINT IMAGE	Viewpoint 10 (South)	A9P07-CFJ-ELS-L_ZZZZZ_ZZ-DR-EN-0019	CAD
14.16	VIEWPOINT IMAGE	Viewpoint 11 (North)	A9P07-CFJ-ELS-L_ZZZZZ_ZZ-DR-EN-0020	CAD
14.17	VIEWPOINT IMAGE	Viewpoint 11 (South)	A9P07-CFJ-ELS-L_ZZZZZ_ZZ-DR-EN-0021	CAD
14.18	VIEWPOINT IMAGE	Viewpoint 12	A9P07-CFJ-ELS-L_ZZZZZ_ZZ-DR-EN-0022	CAD



- Legend**
- Proposed Scheme Extents
 - Existing Dualled
 - Existing Single
 - Highland Mainline railway

- Topography**
- Above Ordnance Datum (metres)**
- 300 - 400
 - 400 - 500
 - 500 - 600
 - 600 - 700
 - 700 - 800
 - 800 - 900
 - 900+

SCALE 1:30000

P03	S3	NOV 2017	FINAL REVISIONS	ST	JF
P02	S3	SEPT 2017	INTERNAL REVISIONS	ST	JF
P01	S3	JUN 2017	DRAFT FOR COMMENT	ST	JF
REV	SUIT	DATE	DESCRIPTION	BY	APP

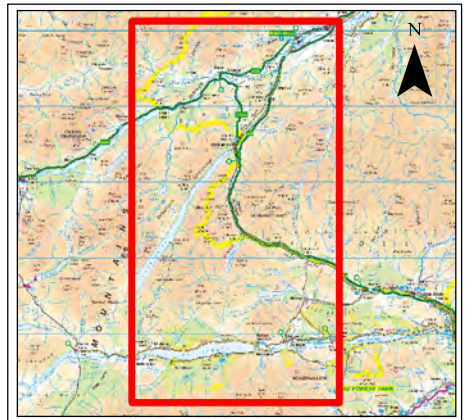
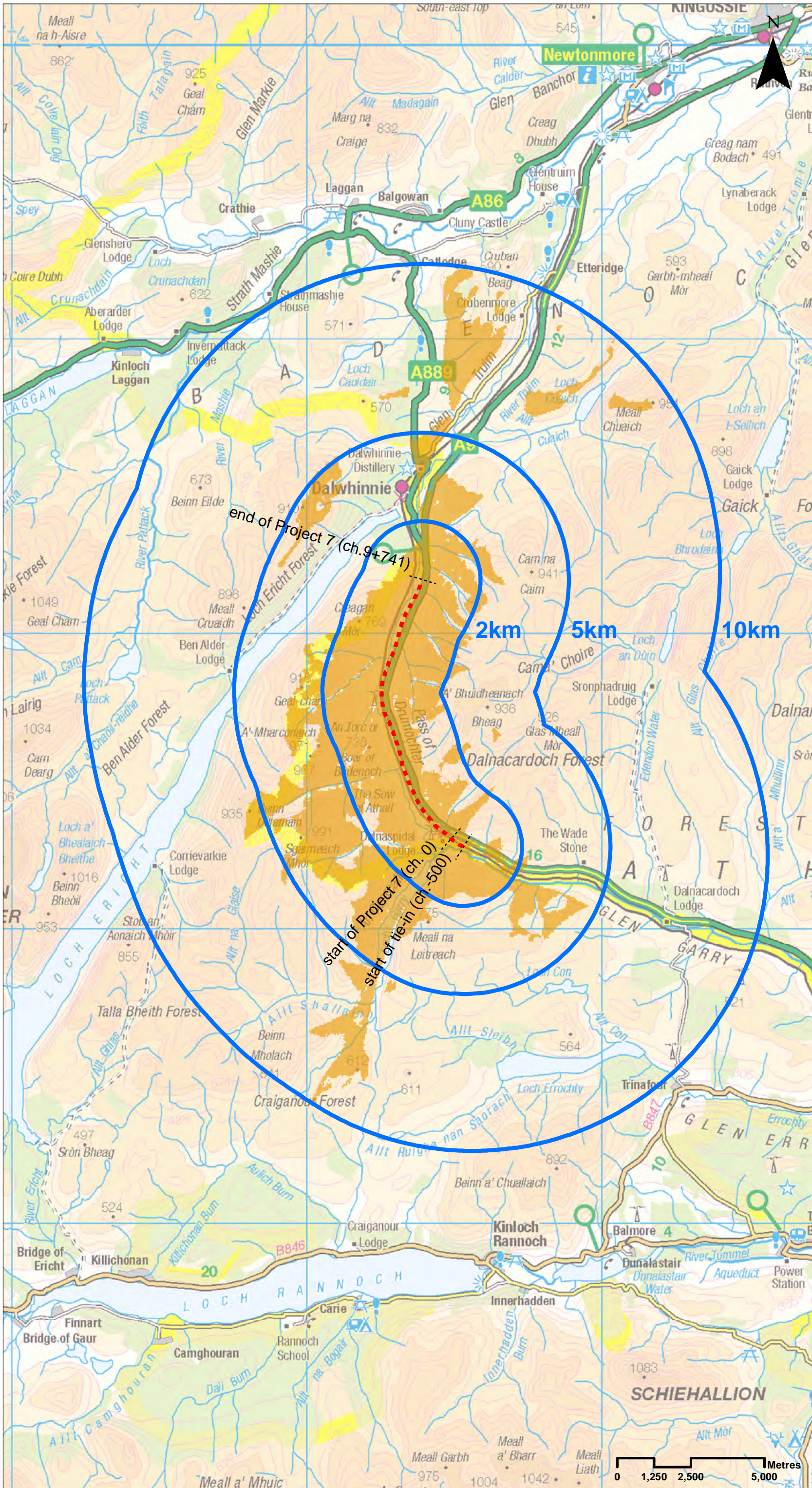
ch2m FAIRHURST
 CH2MHILL Fairhurst JV
 CO: City Park 368 Alexandra Parade Glasgow G31 3AU
 Tel + 44 (0) 141 552 2000 Fax +44 (0) 141 552 2525



**PROJECT 7 GLEN GARRY TO DALWHINNIE EIA
 BASELINE PLAN
 DRAWING 14.1
 TOPOGRAPHY**

DESIGN: DB	DRAWN: ST	CHK: DB	APP: JF
---------------	--------------	------------	------------

DATE: 21/11/2017	PROJ: 495298
DWG: A9P07-CF3-ELS-L_ZZZZZ_ZZ-DR-EN-0005	
SHEET: 1 of 1	REVISION: C01
	SUITABILITY: A3



Legend

- Proposed Scheme Extents
- Existing A9 Theoretical Zone of Visual Influence
- 2km, 5km, 10km buffers from existing A9
- Existing A9 within Project 7 Extent

Note:
Theoretical Zone of Visual Influence produced using Ordnance Survey Landform Panorama data (50m resolution) and based on extent of existing A9 within Project 7 extent.

SCALE 1:125000

P03	S3	NOV 2017	FINAL REVISIONS	ST	JF
P02	S3	SEPT 2017	INTERNAL REVISIONS	ST	JF
P01	S3	JUN 2017	DRAFT FOR COMMENT	ST	JF
REV	SUIT	DATE	DESCRIPTION	BY	APP

ch2m FAIRHURST
 CH2MHILL Fairhurst JV
 CO: City Park 368 Alexandra Parade Glasgow G31 3AU
 Tel + 44 (0) 141 552 2000 Fax +44 (0) 141 552 2525



**PROJECT 7 GLEN GARRY TO DALWHINNIE EIA
 BASELINE PLAN
 DRAWING 14.2
 VISUAL STUDY AREA AND
 EXISTING THEORETICAL ZONE OF VISUAL INFLUENCE**

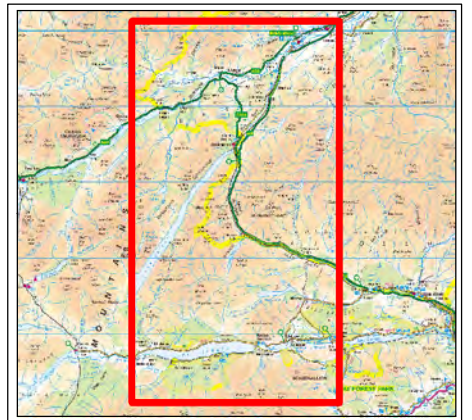
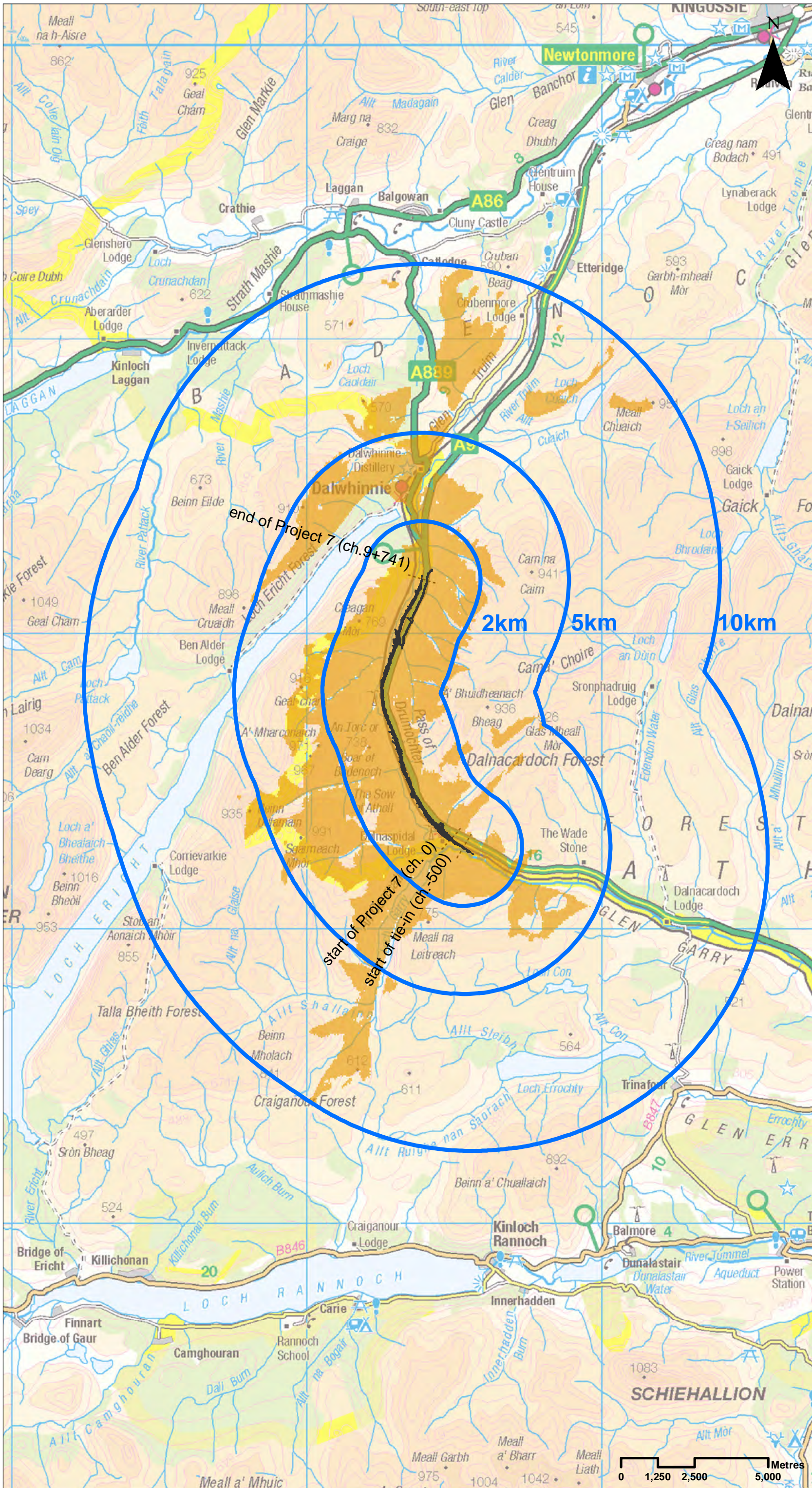
DESIGN: DB	DRAWN: ST	CHK: DB	APP: JF
---------------	--------------	------------	------------

DATE: 21/11/2017

PROJ: 495298
 DWG: A9P07-CF3-ELS-L_ZZZZZ_ZZ-DR-EN-0006

SHEET: 1 of 1	REVISION: C01	SUITABILITY: A3
------------------	------------------	--------------------





Legend

- Proposed Scheme Extents
- Proposed Scheme Detail
- Proposed Scheme
- Orange shaded area: Theoretical Zone of Visual Influence
- Blue outline: 2km, 5km, 10km buffers from Proposed Scheme

Note:
Theoretical Zone of Visual Influence produced using Ordnance Survey Landform Panorama data (50m resolution) and Proposed Scheme Design Information.

SCALE 1:125000

P03	S3	NOV 2017	FINAL REVISIONS	ST	JF
P02	S3	SEPT 2017	INTERNAL REVISIONS	ST	JF
P01	S3	JUN 2017	DRAFT FOR COMMENT	ST	JF
REV	SUIT	DATE	DESCRIPTION	BY	APP

ch2m FAIRHURST
 CH2MHILL Fairhurst JV
 CO: City Park 368 Alexandra Parade Glasgow G31 3AU
 Tel + 44 (0) 141 552 2000 Fax +44 (0) 141 552 2525

TRANSPO SCOTLAND
A9 DUALLING
 PERTH TO INVERNESS
 Blue Gate to Blairgowrie

**PROJECT 7 GLEN GARRY TO DALWHINNIE EIA
 ASSESSMENT PLAN
 DRAWING 14.3
 PROPOSED SCHEME
 THEORETICAL ZONE OF VISUAL INFLUENCE**

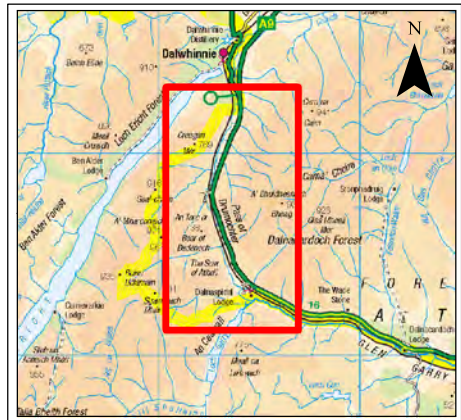
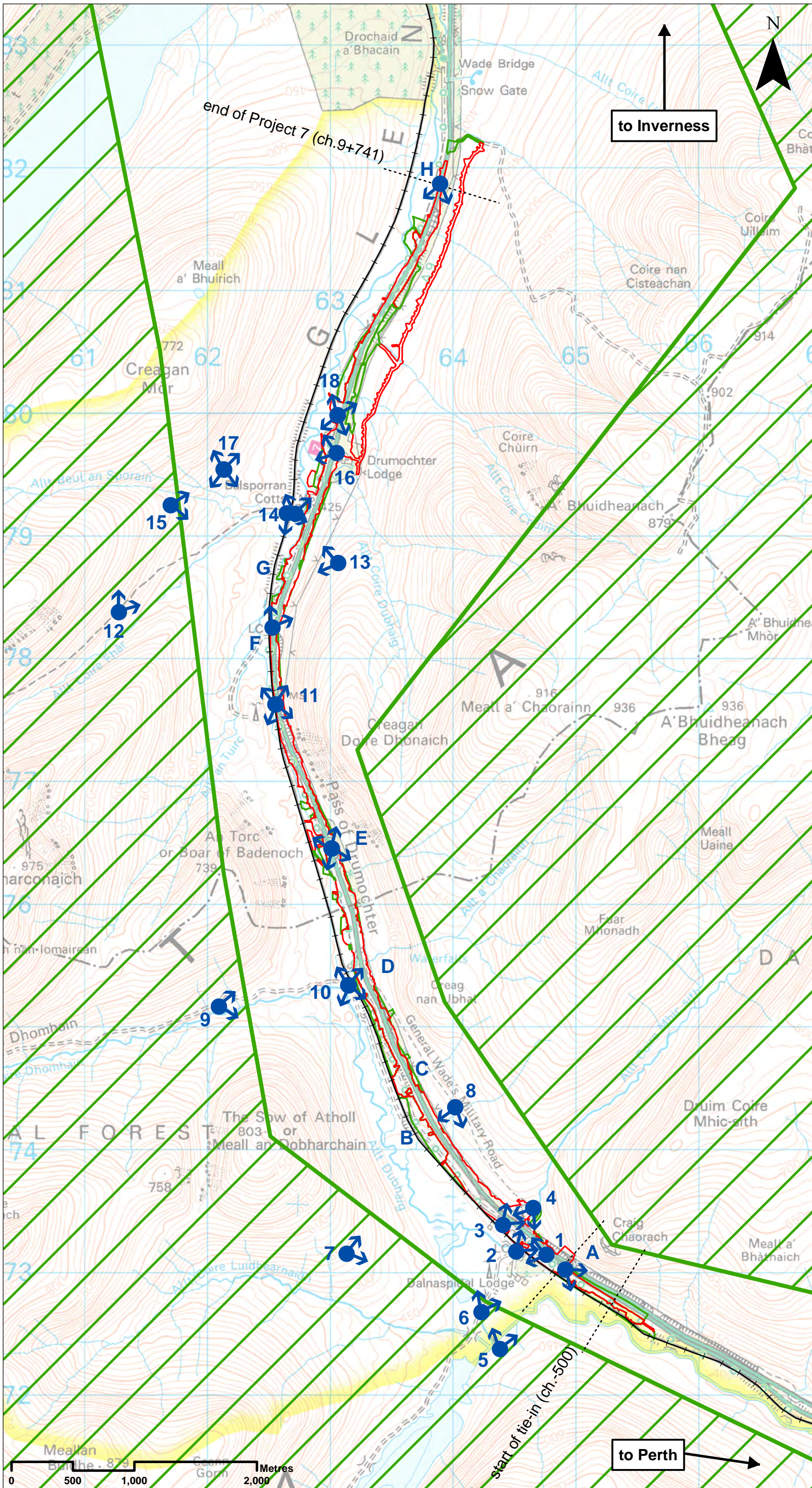
DESIGN: DB	DRAWN: ST	CHK: DB	APP: JF
---------------	--------------	------------	------------

DATE: 23/11/2017

PROJ: 495298
 DWG: A9P07-CF3-ELS-L_ZZZZZ_ZZ-DR-EN-0007

SHEET: 1 of 1	REVISION: C01	SUITABILITY: A3
------------------	------------------	--------------------





- ### Legend
- Proposed Scheme Extents
 - ▭ Assessment Boundary - Permanent Works
 - ▭ Assessment Boundary - Temporary Works
 - +— Highland Mainline railway
 - ▨ Scottish Natural Heritage Wild Land Scotland
 - 👁 Representative Receptor Viewpoints (inclusive angle and direction of view indicated)

SCALE 1:30000

P03	S3	NOV 2017	FINAL REVISIONS	ST	JF
P02	S3	SEPT 2017	DESIGN UPDATE	ST	JF
P01	S3	JUN 2017	DRAFT FOR COMMENT	ST	JF
REV	SUIT	DATE	DESCRIPTION	BY	APP

ch2m FAIRHURST
 CH2MHILL Fairhurst JV
 C/O: City Park 368 Alexandra Parade Glasgow G31 3AU
 Tel + 44 (0) 141 552 2000 Fax +44 (0) 141 552 2525



PROJECT 7 GLEN GARRY TO DALWHINNIE EIA ASSESSMENT PLAN DRAWING 14.4 REPRESENTATIVE RECEPTOR VIEWPOINTS

DESIGN: DB	DRAWN: ST	CHK: DB	APP: JF
DATE: 01/12/2017			
PROJ: 495298			
DWG: A9P07-CF3-ELS-L_ZZZZZ_ZZ-DR-EN-0008			
SHEET: 1 of 1	REVISION: C01	SUITABILITY: A3	

Reproduced by permission of Ordnance Survey on behalf of HMSO. © Crown copyright and database right. All rights reserved. Transport Scotland Licence number 100046668, 2017

VIEW LOOKING NORTH WEST FROM NCN7, SOUTH OF DALNASPIDAL, PARALLEL TO THE A9



SUMMER VIEW



WINTER VIEW



ch2m **FAIRHURST**
 CH2M HILL Fairhurst JV
 C/O: City Park 368 Alexandra Parade
 Glasgow G31 3AU
 Tel +44 (0)141 5522000
 Fax +44 (0)141 552 2525

NOTES:

	<u>SUMMER</u>	<u>WINTER</u>
CAMERA:	NIKON D5200	NIKON D5200
CAMERA LENS:	50MM	50MM
DATE OF PHOTOGRAPHY:	23/05/17	14/11/16
TIME OF PHOTOGRAPHY:	01:21 PM	02:23 PM

GRID REFERENCE: NN 64758 73143
 FOR LOCATIONS, PLEASE REFER TO DRAWING 14.4

REV	DATE	DESCRIPTION	BY	APVD
P03	30-11-17	FINAL REVISIONS	ST	JF
P02	04-09-17	DESIGN UPDATE	ST	JF
P01	30-06-17	DRAFT FOR COMMENT	ST	JF

PROJECT 7 GLEN GARRY TO DALWHINNIE EIA
 DMRB STAGE 3
 DRAWING 14.5
 PHOTO VIEWPOINT 1

DESIGN:	DRAWN:	CHK:	APP:
DB	AW	DB	JF

NOT TO SCALE

DATE:	17/01/17
PROJ:	495298
DWG:	A9P07-CFJ-ELS-L_ZZZZZ_ZZ-DR-EN-0009
SHEET: 1 of 1	REVISION: C01 A3

VIEW LOOKING NORTH EAST TOWARDS THE A9 AT THE LEVEL CROSSING IN DALNASPIDAL



SUMMER VIEW



WINTER VIEW



ch2m FAIRHURST

CH2M HILL Fairhurst JV
C/O: City Park 368 Alexandra Parade
Glasgow G31 3AU
Tel +44 (0)141 5522000
Fax +44 (0)141 552 2525

NOTES:

CAMERA: NIKON D5200
CAMERA LENS: 50MM
DATE OF PHOTOGRAPHY: 17/09/15
TIME OF PHOTOGRAPHY: 11:10 AM

GRID REFERENCE: NN 64516 73174
FOR LOCATIONS, PLEASE REFER TO DRAWING 14.4

SUMMER

WINTER

NIKON D3200
50MM
28/02/17
10:35 AM

PROJECT 7 GLEN GARRY TO DALWHINNIE EIA
DMRB STAGE 3
DRAWING 14.6
PHOTO VIEWPOINT 2

DESIGN:	DRAWN:	CHK:	APP:
DB	AW	DB	JF

NOT TO SCALE

REV	DATE	DESCRIPTION	BY	APVD
P03	30-11-17	FINAL REVISIONS	ST	JF
P02	04-09-17	DESIGN UPDATE	ST	JF
P01	30-06-17	DRAFT FOR COMMENT	ST	JF

DATE:	17/01/17
PROJ:	495298
DWG:	A9P07-CF-J-ELS-L_ZZZZZ_ZZ-DR-EN-0010
SHEET:	1 of 1
REVISION:	C01
A3	

VIEW LOOKING NORTH EAST TOWARDS THE A9 FROM NEXT TO STATION COTTAGES IN DALNASPIDAL



SUMMER VIEW



WINTER VIEW



ch2m **FAIRHURST**

CH2M HILL Fairhurst JV
 C/O: City Park 368 Alexandra Parade
 Glasgow G31 3AU
 Tel +44 (0)141 5522000
 Fax +44 (0)141 552 2525

NOTES:

	<u>SUMMER</u>	<u>WINTER</u>
CAMERA:	NIKON D5200	NIKON D3200
CAMERA LENS:	50MM	50MM
DATE OF PHOTOGRAPHY:	23/05/17	28/02/17
TIME OF PHOTOGRAPHY:	01:51 PM	03:53 PM

GRID REFERENCE: NN 64405 73390
 FOR LOCATIONS, PLEASE REFER TO DRAWING 14.4

REV	DATE	DESCRIPTION	BY	APVD
P03	30-11-17	FINAL REVISIONS	ST	JF
P02	04-09-17	DESIGN UPDATE	ST	JF
P01	30-06-17	DRAFT FOR COMMENT	ST	JF

PROJECT 7 GLEN GARRY TO DALWHINNIE EIA
 DMRB STAGE 3
 DRAWING 14.7
 PHOTO VIEWPOINT 3

DESIGN:	DRAWN:	CHK:	APP:
DB	AW	DB	JF

NOT TO SCALE

DATE:	17/01/17
PROJ:	495298
DWG:	A9P07-CFJ-ELS-L_ZZZZZ_ZZ-DR-EN-0011
SHEET: 1 of 1	REVISION: C01
	A3

VIEW LOOKING SOUTH EAST TOWARDS THE A9 AND LOCH GARRY FROM GENERAL WADE'S MILITARY BRIDGE ABUTMENT



ch2m FAIRHURST
 CH2M HILL Fairhurst JV
 C/O: City Park 368 Alexandra Parade
 Glasgow G31 3AU
 Tel +44 (0)141 5522000
 Fax +44 (0)141 552 2525

NOTES:

CAMERA: NIKON D5200
 CAMERA LENS: 50MM
 DATE OF PHOTOGRAPHY: 16/09/15
 TIME OF PHOTOGRAPHY: 04:28 PM

GRID REFERENCE: NN 64654 73527
 FOR LOCATIONS, PLEASE REFER TO DRAWING 14.4

REV	DATE	DESCRIPTION	BY	APVD
P03	30-11-17	FINAL REVISIONS	ST	JF
P02	04-09-17	DESIGN UPDATE	ST	JF
P01	30-06-17	DRAFT FOR COMMENT	ST	JF

PROJECT 7 GLEN GARRY TO DALWHINNIE EIA
 DMRB STAGE 3
 DRAWING 14.8
 PHOTO VIEWPOINT 4

DESIGN:	DRAWN:	CHK:	APP:
DB	AW	DB	JF

NOT TO SCALE

DATE:	17/01/17
PROJ:	495298
DWG:	A9P07-CFJ-ELS-L_ZZZZZ_ZZ-DR-EN-0012
SHEET: 1 of 1	REVISION: C01 A3

VIEW LOOKING NORTH TOWARDS THE A9 FROM THE TRACK AT THE FOOT OF SRON NA H-EITEICH



SUMMER VIEW



WINTER VIEW



ch2m FAIRHURST
 CH2M HILL Fairhurst JV
 C/O: City Park 368 Alexandra Parade
 Glasgow G31 3AU
 Tel +44 (0)141 5522000
 Fax +44 (0)141 552 2525

NOTES:	<u>SUMMER</u>	<u>WINTER</u>
CAMERA:	NIKON D5200	NIKON D3200
CAMERA LENS:	50MM	50MM
DATE OF PHOTOGRAPHY:	16/09/15	28/02/17
TIME OF PHOTOGRAPHY:	01:50 PM	11:19 AM

GRID REFERENCE: NN 64380 72379
 FOR LOCATIONS, PLEASE REFER TO DRAWING 14.4

REV	DATE	DESCRIPTION	BY	APVD
P03	30-11-17	FINAL REVISIONS	ST	JF
P02	04-09-17	DESIGN UPDATE	ST	JF
P01	30-06-17	DRAFT FOR COMMENT	ST	JF

PROJECT 7 GLEN GARRY TO DALWHINNIE EIA			
DMRB STAGE 3			
DRAWING 14.9			
PHOTO VIEWPOINT 5			
DESIGN:	DRAWN:	CHK:	APP:
DB	AW	DB	JF
NOT TO SCALE			
DATE:	17/01/17		
PROJ:	495298		
DWG:	A9P07-CFJ-ELS-L_ZZZZZ_ZZ-DR-EN-0013		
SHEET: 1 of 1	REVISION: C01	A3	

VIEW LOOKING NORTH EAST TOWARDS THE A9 FROM THE ACCESS TRACK ADJACENT TO LOCH GARRY



SUMMER VIEW



WINTER VIEW



ch2m FAIRHURST
 CH2M HILL Fairhurst JV
 C/O: City Park 368 Alexandra Parade
 Glasgow G31 3AU
 Tel +44 (0)141 5522000
 Fax +44 (0)141 552 2525

NOTES:	<u>SUMMER</u>	<u>WINTER</u>
CAMERA:	NIKON D3200	NIKON D3200
CAMERA LENS:	50MM	50MM
DATE OF PHOTOGRAPHY:	16/09/15	28/02/17
TIME OF PHOTOGRAPHY:	12:52 PM	10:57 AM

GRID REFERENCE: NN 64230 72681
 FOR LOCATIONS, PLEASE REFER TO DRAWING 14.4

REV	DATE	DESCRIPTION	BY	APVD
P03	30-11-17	FINAL REVISIONS	ST	JF
P02	04-09-17	DESIGN UPDATE	ST	JF
P01	30-06-17	DRAFT FOR COMMENT	ST	JF

PROJECT 7 GLEN GARRY TO DALWHINNIE EIA			
DMRB STAGE 3			
DRAWING 14.10			
PHOTO VIEWPOINT 6			
DESIGN:	DRAWN:	CHK:	APP:
DB	AW	DB	JF
NOT TO SCALE			
DATE:	17/01/17		
PROJ:	495298		
DWG:	A9P07-CFJ-ELS-L_ZZZZZ_ZZ-DR-EN-0014		
SHEET: 1 of 1	REVISION: C01	A3	

VIEW LOOKING EAST TOWARDS THE A9 FROM THE SOW OF ATHOLL / MEALL AN DOBHARCHAIN



SUMMER VIEW



WINTER VIEW



ch2m FAIRHURST
 CH2M HILL Fairhurst JV
 C/O: City Park 368 Alexandra Parade
 Glasgow G31 3AU
 Tel +44 (0)141 5522000
 Fax +44 (0)141 552 2525

NOTES:

	<u>SUMMER</u>	<u>WINTER</u>
CAMERA:	NIKON D5200	NIKON D3200
CAMERA LENS:	50MM	50MM
DATE OF PHOTOGRAPHY:	16/09/15	28/02/17
TIME OF PHOTOGRAPHY:	01:12 PM	12:24 PM

GRID REFERENCE: NN 63133 73156
 FOR LOCATIONS, PLEASE REFER TO DRAWING 14.4

REV	DATE	DESCRIPTION	BY	APVD
P03	30-11-17	FINAL REVISIONS	ST	JF
P02	04-09-17	DESIGN UPDATE	ST	JF
P01	30-06-17	DRAFT FOR COMMENT	ST	JF

PROJECT 7 GLEN GARRY TO DALWHINNIE EIA
 DMRB STAGE 3
 DRAWING 14.11
 PHOTO VIEWPOINT 7

DESIGN:	DRAWN:	CHK:	APP:
DB	AW	DB	JF

NOT TO SCALE

DATE:	17/01/17
PROJ:	495298
DWG:	A9P07-CFJ-ELS-L_ZZZZ_ZZ-DR-EN-0015
SHEET: 1 of 1	REVISION: C01 A3

VIEW LOOKING SOUTH TOWARDS THE A9 AND LOCH GARRY FROM THE GENERAL WADES MILITARY ROAD, NMU5



SUMMER VIEW



WINTER VIEW



ch2m FAIRHURST
 CH2M HILL Fairhurst JV
 C/O: City Park 368 Alexandra Parade
 Glasgow G31 3AU
 Tel +44 (0)141 5522000
 Fax +44 (0)141 552 2525

NOTES:

	<u>SUMMER</u>	<u>WINTER</u>
CAMERA:	NIKON D5200	NIKON D3200
CAMERA LENS:	50MM	50MM
DATE OF PHOTOGRAPHY:	17/09/15	28/02/17
TIME OF PHOTOGRAPHY:	11:42 AM	14:49 PM

GRID REFERENCE: NN 64020 74346
 FOR LOCATIONS, PLEASE REFER TO DRAWING 14.4

REV	DATE	DESCRIPTION	BY	APVD
P03	30-11-17	FINAL REVISIONS	ST	JF
P02	04-09-17	DESIGN UPDATE	ST	JF
P01	30-06-17	DRAFT FOR COMMENT	ST	JF

PROJECT 7 GLEN GARRY TO DALWHINNIE EIA
 DMRB STAGE 3
 DRAWING 14.12
 PHOTO VIEWPOINT 8

DESIGN:	DRAWN:	CHK:	APP:
DB	AW	DB	JF

NOT TO SCALE

DATE:	17/01/17
PROJ:	495298
DWG:	A9P07-CFJ-ELS-L_ZZZZZ_ZZ-DR-EN-0016
SHEET: 1 of 1	REVISION: C01 A3

VIEW LOOKING EAST TOWARDS THE A9 FROM THE TRACK ADJACENT TO THE ALLT COIRE DHOMHAIN



SUMMER VIEW



WINTER VIEW



ch2m FAIRHURST
 CH2M HILL Fairhurst JV
 C/O: City Park 368 Alexandra Parade
 Glasgow G31 3AU
 Tel +44 (0)141 5522000
 Fax +44 (0)141 552 2525

NOTES: SUMMER WINTER
 CAMERA: NIKON D5200 NIKON D3200
 CAMERA LENS: 50MM 50MM
 DATE OF PHOTOGRAPHY: 28/09/17 30/11/16
 TIME OF PHOTOGRAPHY: 11:20 AM 03:24 PM

GRID REFERENCE: NN 62091 75171
 FOR LOCATIONS, PLEASE REFER TO DRAWING 14.4

P01	30-06-17	DRAFT FOR TS COMMENT	ST	JF
REV	DATE	DESCRIPTION	BY	APVD

PROJECT 7 GLEN GARRY TO DALWHINNIE EIA
 DMRB STAGE 3
 DRAWING 14.13
 PHOTO VIEWPOINT 9

DESIGN:	DRAWN:	CHK:	APP:
DB	AW	DB	JF

NOT TO SCALE

DATE: 17/01/17
 PROJ: 495298
 DWG: A9P07-CFJ-ELS-L_ZZZZZ_ZZ-DR-EN-0017
 SHEET: 1 of 1 REVISION: P02 S3

A9P07-CFJ-ELS-L_ZZZZZ_ZZ-DR-EN-0017.dwg

VIEW LOOKING NORTH TOWARDS THE A9 FROM THE HIGHLAND MAINLINE RAILWAY



SUMMER VIEW



WINTER VIEW



ch2m FAIRHURST
 CH2M HILL Fairhurst JV
 C/O: City Park 368 Alexandra Parade
 Glasgow G31 3AU
 Tel +44 (0)141 5522000
 Fax +44 (0)141 552 2525

NOTES:	SUMMER	WINTER
CAMERA:	NIKON D5200	NIKON D3200
CAMERA LENS:	50MM	50MM
DATE OF PHOTOGRAPHY:	30/08/17	30/11/16
TIME OF PHOTOGRAPHY:	10:12 AM	03:13 PM

GRID REFERENCE: NN 63149 75342
 FOR LOCATIONS, PLEASE REFER TO DRAWING 14.4

REV	DATE	DESCRIPTION	BY	APVD
P03	30-11-17	FINAL REVISIONS	ST	JF
P02	04-09-17	DESIGN UPDATE	ST	JF
P01	30-06-17	DRAFT FOR COMMENT	ST	JF

PROJECT 7 GLEN GARRY TO DALWHINNIE EIA
 DMRB STAGE 3
 DRAWING 14.14
 PHOTO VIEWPOINT 10 (NORTH)

DESIGN:	DRAWN:	CHK:	APP:
DB	AW	DB	JF

NOT TO SCALE

DATE:	17/01/17
PROJ:	495298
DWG:	A9P07-CFJ-ELS-L_ZZZZZ_ZZ-DR-EN-0018
SHEET: 1 of 1	REVISION: C01 A3

VIEW LOOKING SOUTH TOWARDS THE A9 FROM THE HIGHLAND MAINLINE RAILWAY



SUMMER VIEW



WINTER VIEW



ch2m: FAIRHURST
 CH2M HILL Fairhurst JV
 C/O: City Park 368 Alexandra Parade
 Glasgow G31 3AU
 Tel +44 (0)141 5522000
 Fax +44 (0)141 552 2525

NOTES:

	<u>SUMMER</u>	<u>WINTER</u>
CAMERA:	NIKON D5200	NIKON D3200
CAMERA LENS:	50MM	50MM
DATE OF PHOTOGRAPHY:	23/05/17	30/11/16
TIME OF PHOTOGRAPHY:	02:44 PM	03:13 PM

GRID REFERENCE: NN 63149 75342
 FOR LOCATIONS, PLEASE REFER TO DRAWING 14.4

REV	DATE	DESCRIPTION	BY	APVD
P03	30-11-17	FINAL REVISIONS	ST	JF
P02	04-09-17	DESIGN UPDATE	ST	JF
P01	30-06-17	DRAFT FOR COMMENT	ST	JF

PROJECT 7 GLEN GARRY TO DALWHINNIE EIA
 DMRB STAGE 3
 DRAWING 14.15
 PHOTO VIEWPOINT 10 (SOUTH)

DESIGN:	DRAWN:	CHK:	APP:
DB	AW	DB	JF

NOT TO SCALE

DATE:	17/01/17
PROJ:	495298
DWG:	A9P07-CF-J-ELS-L_ZZZZ_ZZ-DR-EN-0019
SHEET: 1 of 1	REVISION: C01 A3

VIEW LOOKING NORTH ALONG THE A9 FROM THE NCN7



SUMMER VIEW



WINTER VIEW



CH2M HILL Fairhurst JV
 C/O: City Park 368 Alexandra Parade
 Glasgow G31 3AU
 Tel +44 (0)141 5522000
 Fax +44 (0)141 552 2525

NOTES:

SUMMER

WINTER

CAMERA:	NIKON D5200	NIKON D3200
CAMERA LENS:	50MM	50MM
DATE OF PHOTOGRAPHY:	24/05/17	03/11/16
TIME OF PHOTOGRAPHY:	09:42 AM	03:43 PM

GRID REFERENCE: NN 62552 77630
 FOR LOCATIONS, PLEASE REFER TO DRAWING 14.4

REV	DATE	DESCRIPTION	BY	APVD
P03	30-11-17	FINAL REVISIONS	ST	JF
P02	04-09-17	DESIGN UPDATE	ST	JF
P01	30-06-17	DRAFT FOR COMMENT	ST	JF

PROJECT 7 GLEN GARRY TO DALWHINNIE EIA
 DMRB STAGE 3
 DRAWING 14.16
 PHOTO VIEWPOINT 11 (NORTH)

DESIGN:	DRAWN:	CHK:	APP:
DB	AW	DB	JF

NOT TO SCALE

DATE:	17/01/17
PROJ:	495298
DWG:	A9P07-CF-J-ELS-L_ZZZZ_ZZ-DR-EN-0020
SHEET: 1 of 1	REVISION: C01 A3

VIEW LOOKING SOUTH ALONG THE A9 FROM THE NCN7



SUMMER VIEW



WINTER VIEW



ch2m FAIRHURST
 CH2M HILL Fairhurst JV
 C/O: City Park 368 Alexandra Parade
 Glasgow G31 3AU
 Tel +44 (0)141 5522000
 Fax +44 (0)141 552 2525

NOTES:

CAMERA:
 CAMERA LENS:
 DATE OF PHOTOGRAPHY:
 TIME OF PHOTOGRAPHY:

SUMMER

NIKON D5200
 50MM
 24/05/17
 09:44 AM

WINTER

NIKON D3200
 50MM
 30/11/16
 03:45 PM

GRID REFERENCE: NN 62552 77630
 FOR LOCATIONS, PLEASE REFER TO DRAWING 14.4

REV	DATE	DESCRIPTION	BY	APVD
P03	30-11-17	FINAL REVISIONS	ST	JF
P02	04-09-17	DESIGN UPDATE	ST	JF
P01	30-06-17	DRAFT FOR COMMENT	ST	JF

PROJECT 7 GLEN GARRY TO DALWHINNIE EIA
 DMRB STAGE 3
 DRAWING 14.17
 PHOTO VIEWPOINT 11 (SOUTH)

DESIGN:	DRAWN:	CHK:	APP:
DB	AW	DB	JF

NOT TO SCALE

DATE:	17/01/17
PROJ:	495298
DWG:	A9P07-CFJ-ELS-L_ZZZZ_ZZ-DR-EN-0021
SHEET: 1 of 1	REVISION: C01 A3

VIEW LOOKING NORTH EAST TOWARDS THE A9 FROM THE TRACK ADJACENT TO THE ALLT COIRE FHAR



SUMMER VIEW



WINTER VIEW



ch2m: FAIRHURST

CH2M HILL Fairhurst JV
 C/O: City Park 368 Alexandra Parade
 Glasgow G31 3AU
 Tel +44 (0)141 5522000
 Fax +44 (0)141 552 2525

NOTES:

SUMMER

WINTER

CAMERA: NIKON D5200
 CAMERA LENS: 50MM
 DATE OF PHOTOGRAPHY: 30/08/17
 TIME OF PHOTOGRAPHY: 01:08 PM

NIKON D3200
 50MM
 29/11/16
 04:01 PM

GRID REFERENCE: NN 61276 78385
 FOR LOCATIONS, PLEASE REFER TO DRAWING 14.4

REV	DATE	DESCRIPTION	BY	APVD
P03	30-11-17	FINAL REVISIONS	ST	JF
P02	04-09-17	DESIGN UPDATE	ST	JF
P01	30-06-17	DRAFT FOR COMMENT	ST	JF

PROJECT 7 GLEN GARRY TO DALWHINNIE EIA
 DMRB STAGE 3
 DRAWING 14.18
 PHOTO VIEWPOINT 12

DESIGN:	DRAWN:	CHK:	APP:
DB	AW	DB	JF

NOT TO SCALE

DATE:	17/01/17
PROJ:	495298
DWG:	A9P07-CFJ-ELS-L_ZZZZZ_ZZ-DR-EN-0022
SHEET: 1 of 1	REVISION: C01 A3