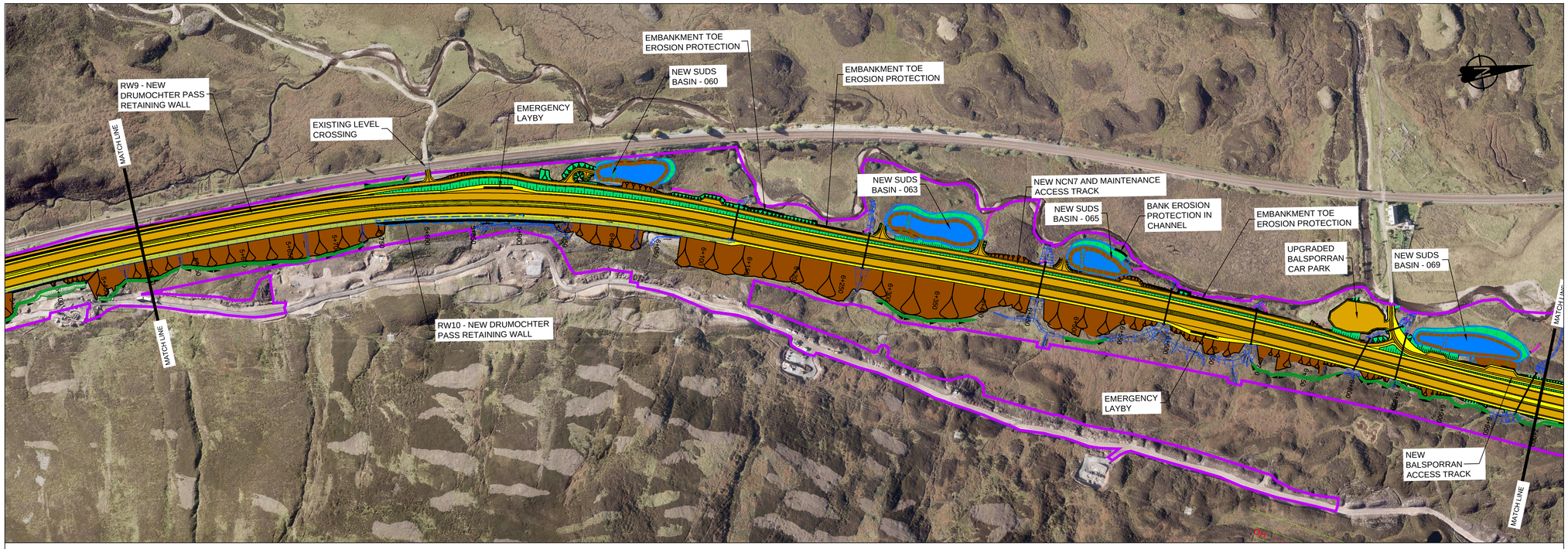



LONG SECTION NORTHBOUND

SCALE 1:2500H/1:500V

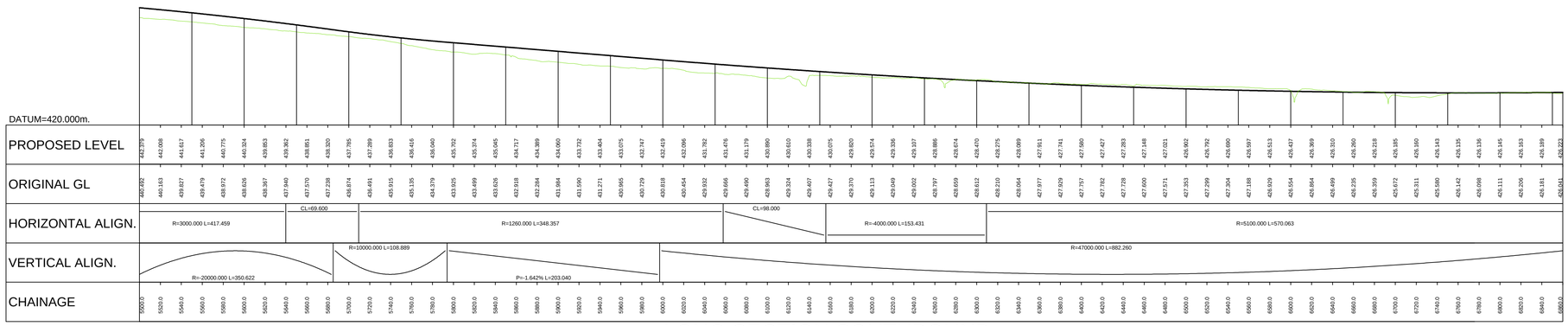

LONG SECTION SOUTHBOUND

SCALE 1:2500H/1:500V

Reproduced by permission of Ordnance Survey on behalf of Her Majesty's Stationery Office, © Crown copyright and database right 2017. All rights reserved. Ordnance Survey Licence Number: 100046668.

GENERAL NOTES

1. ALL DIMENSIONS IN METRES UNLESS STATED OTHERWISE.
2. THE MAINLINE ALIGNMENTS INCORPORATE VARIED EARTHWORKS SLOPES. WHERE POSSIBLE EARTHWORKS SLOPES HAVE BEEN ADJUSTED TO ACCOMMODATE LANDSCAPING CONSIDERATIONS. IN ADDITION, EARTHWORKS SLOPES HAVE BEEN STEEPENED WHERE NECESSARY TO MINIMISE IMPACTS ON ADJACENT CONSTRAINTS SUCH AS THE AQUEDUCT, RAILWAY AND WHERE ROCK CUTS ARE ANTICIPATED.

LEGEND:

- LAND MADE AVAILABLE (LMA)
- EARTHWORKS CUTTING
- EARTHWORKS EMBANKMENT
- SLOPE BETWEEN CARRIAGEWAYS
- CULVERTS / WATERCOURSE STRUCTURE
- CARRIAGEWAY
- VERGE / CENTRAL RESERVE
- DITCH
- SWALE
- WATER COURSE DIVERSION
- OP-SP-OH — BEAULY TO DENNY POWER LINE, PYLONS AND EXCLUSION ZONE

REV	SUIT	DATE	DESCRIPTION	BY	APP
P01	S3	08-01-18	1st Issue	RY	RG

CH2M HILL Fairhurst JV
C/O: City Park 368 Alexandra Parade Glasgow G31 3AU
Tel +44 (0)141 552 2000 Fax +44 (0)141 552 2525

PROJECT 07

GLEN GARRY TO DALWHINNIE DMRB STAGE 3 PLAN AND PROFILE (AERIAL)

DESIGN:	DRAWN:	CHK:	APP:
S CZUPRYNSKI	R YOUNG	S CZUPRYNSKI	R GRAY

1:2500 at A1 (1:5000 at A3)

DATE: 08/01/18
PROJ: 495298
DWG: A9P07-CFJ-HML-L_ML000_ML-DR-RD-0019
SHEET: 5 of 7 REVISION: P01 SUITABILITY: S3

A9P07-CFJ-HML-L_ML000_ML-DR-RD-0019.dwg