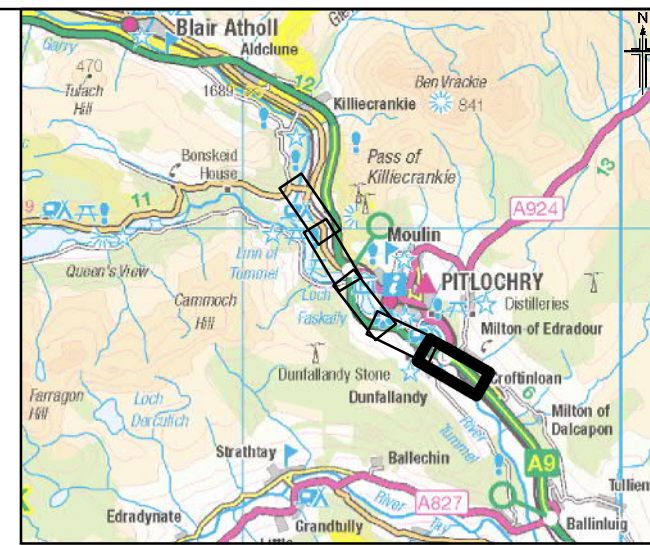
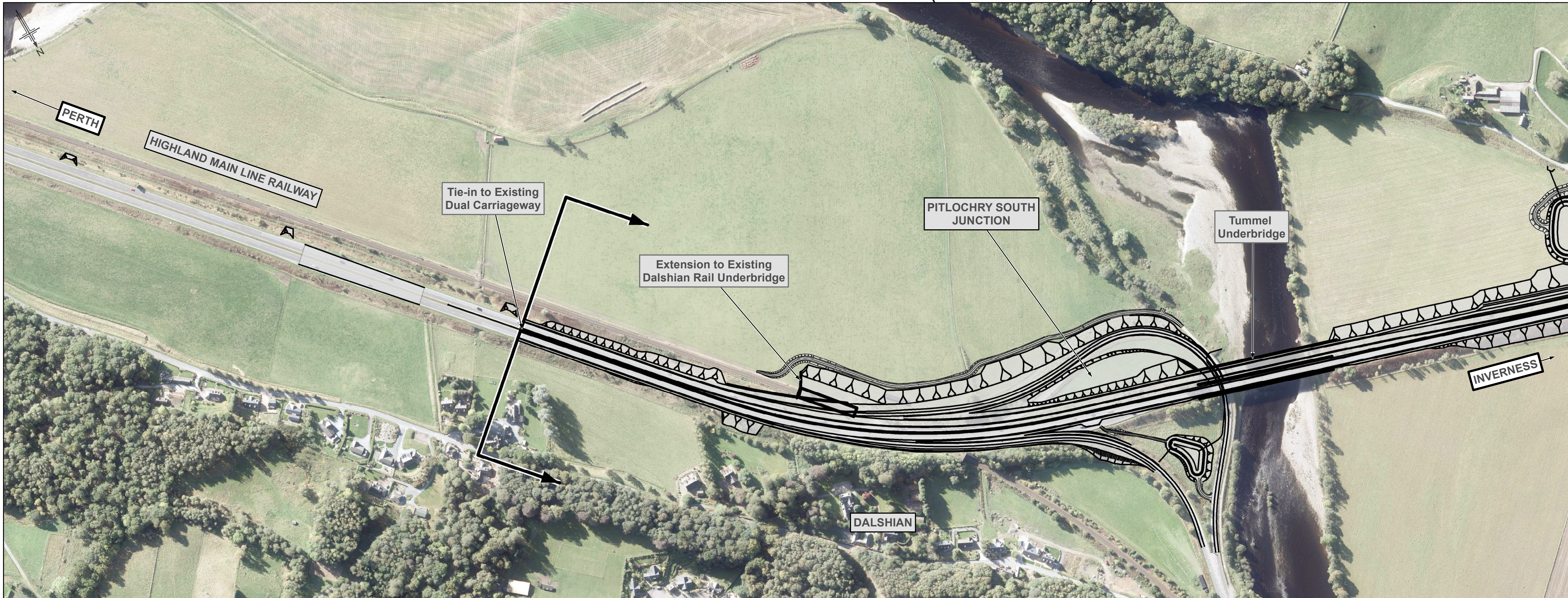


A9 Dualling Pitlochry to Killiecrankie Public Exhibition

17th January & 18th January 2018

Strip Plans

DMRB STAGE 3 DESIGN (SHEET 1 OF 5)



Legend - Design

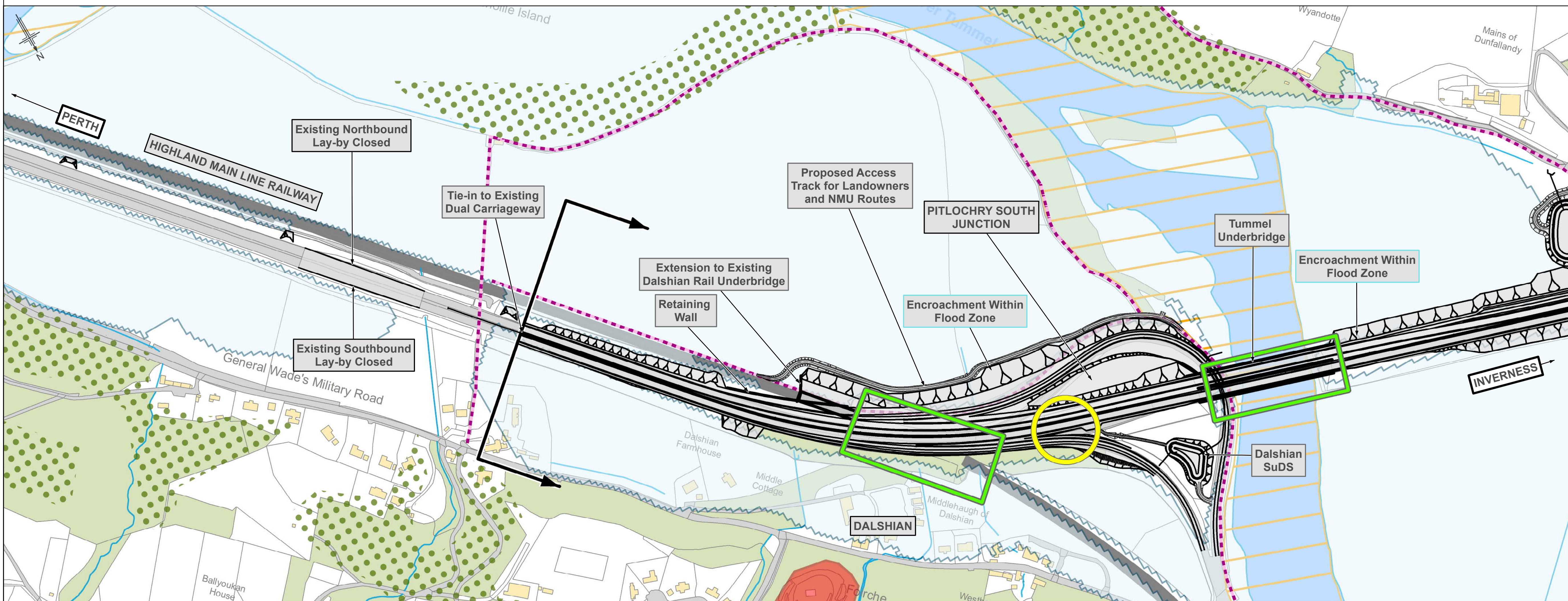
- Proposed Scheme
- Cutting
- Embankment
- Graded Slope
- Structure

Legend - Constraints

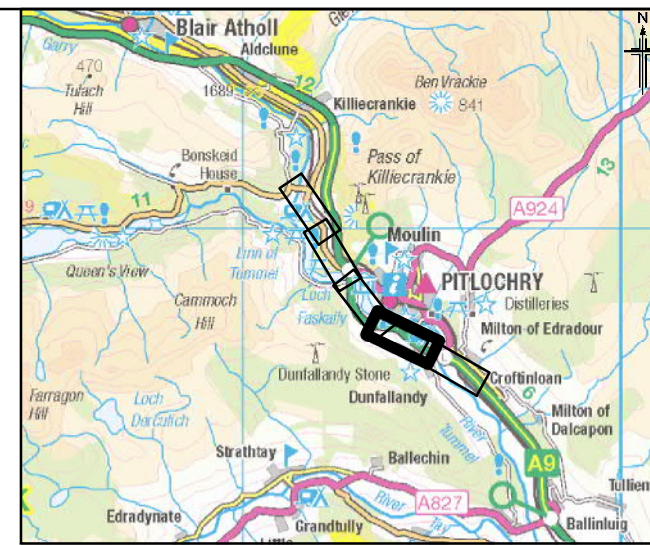

- Existing Junction/Access
- Existing Structure
- Buildings
- Roads and Tracks
- Railway
- Non-Motorised User Route (Pedestrian, Cyclist and Equestrian)
- Listed Buildings
- Scheduled Monument
- Conservation Area
- Site of Special Scientific Interest (SSSI)
- Special Area of Conservation (SAC)
- Ancient Woodland Inventory
- River/Stream/Loch
- SEPA 1 in 200 Year Fluvial Flood Zone
- National Scenic Area

Legend - Annotations

- Information
- Infrastructure
- Environment
- Property
- Watercourses



DMRB STAGE 3 DESIGN (SHEET 2 OF 5)



Legend - Design

- Proposed Scheme
- Cutting
- Embankment
- Graded Slope
- Structure

Legend - Constraints

- Existing Junction/Access
- Existing Structure
- Buildings
- Roads and Tracks
- Railway
- Non-Motorised User Route (Pedestrian, Cyclist and Equestrian)
- Listed Buildings
- Scheduled Monument
- Conservation Area
- Site of Special Scientific Interest (SSSI)
- Special Area of Conservation (SAC)
- Ancient Woodland Inventory
- River/Stream/Loch
- SEPA 1 in 200 Year Fluvial Flood Zone
- National Scenic Area

Legend - Annotations

- Information
- Infrastructure
- Environment
- Property
- Watercourses

