















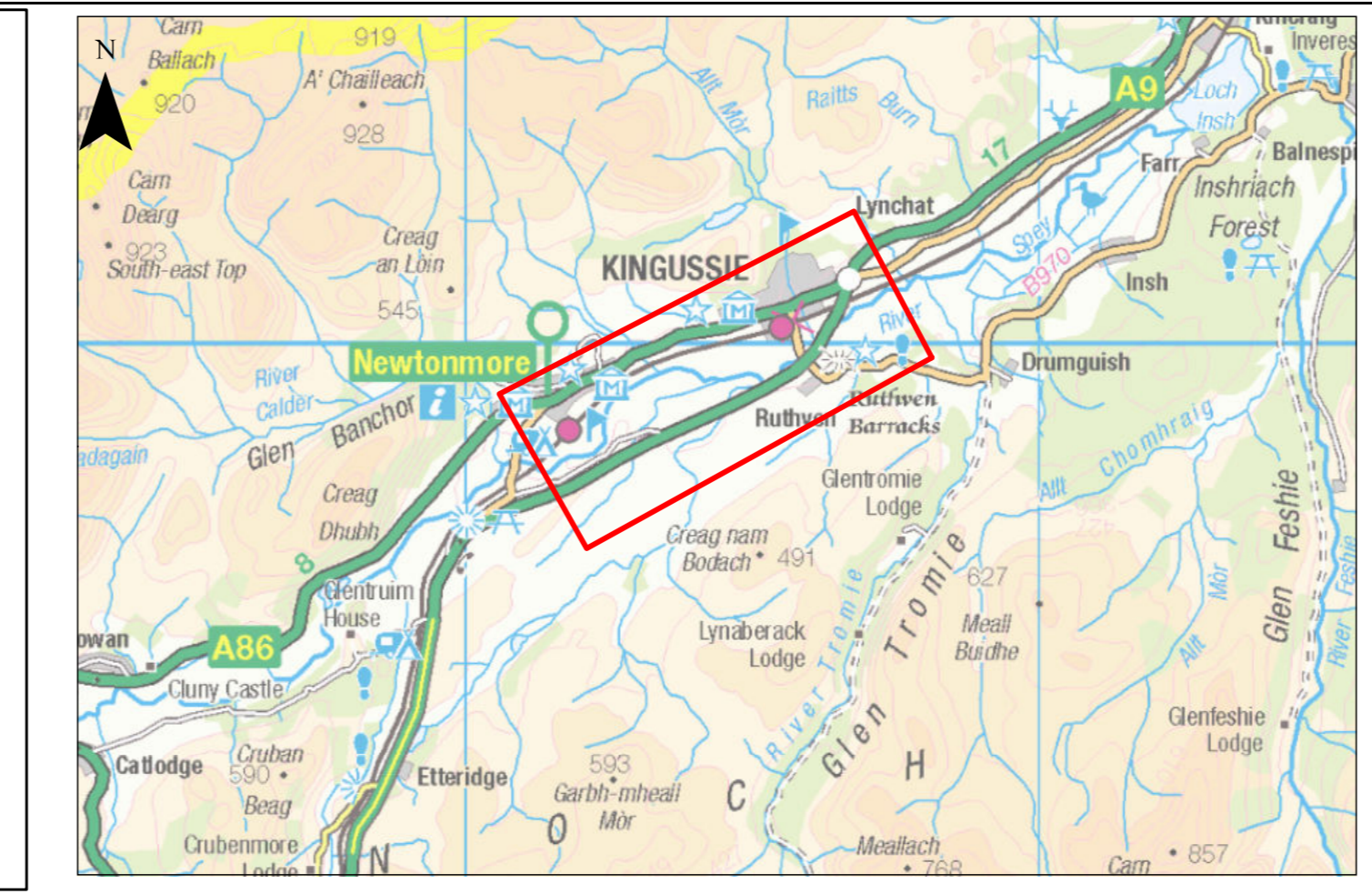


Legend

- | | |
|---|---|
|  Structure |  CNPA Core Path |
|  Earthworks Embankment |  CNPA Community Path |
|  Earthworks Cutting |  East Highland Way (National Route) |
|  Central Reserve / Verge |  Hill Walking Routes (Walkhighlands.co.uk) |
|  Carriageway |  National Cycle Network (NCN) 7 Route |
|  Paved Area |  Scottish National Trail |
|  Adjusted Slope |  Speyside Way Extension |
|  Drainage Features |  Informal Routes |



ch2m FAIRHURST

A9 DUALING PERTH TO INVERNESS
Crabtree to Kinrossie

PROJECT 9
CRUBENMORE TO KINCRAIG
PUBLIC DROP-IN

