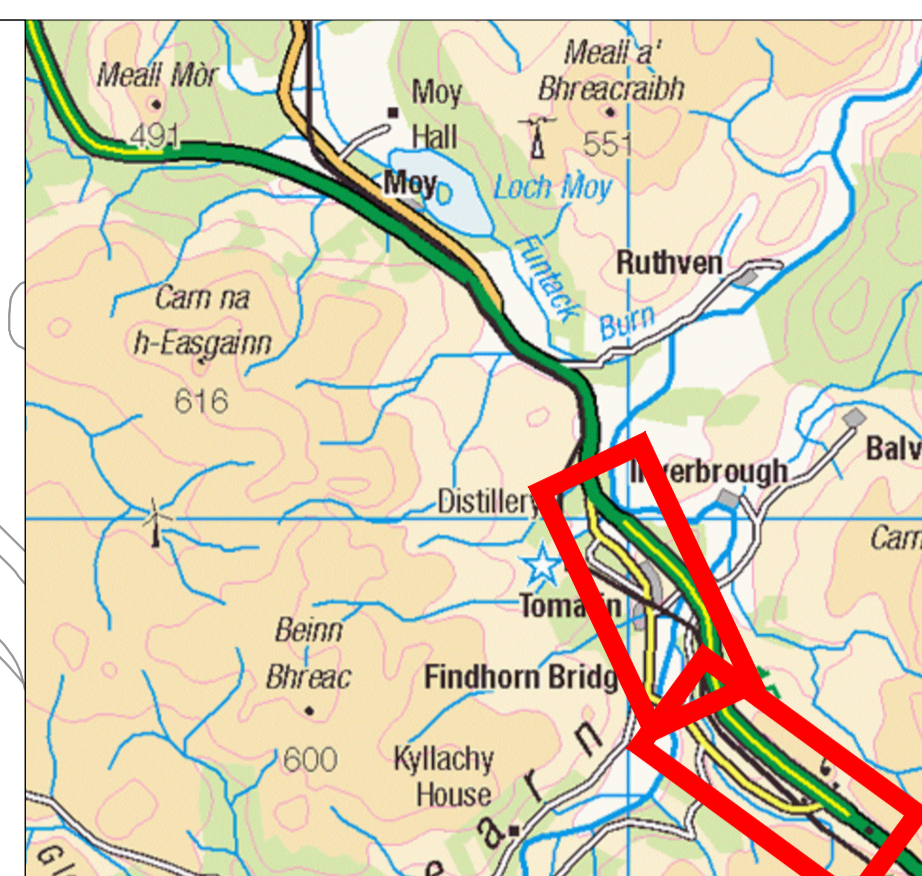
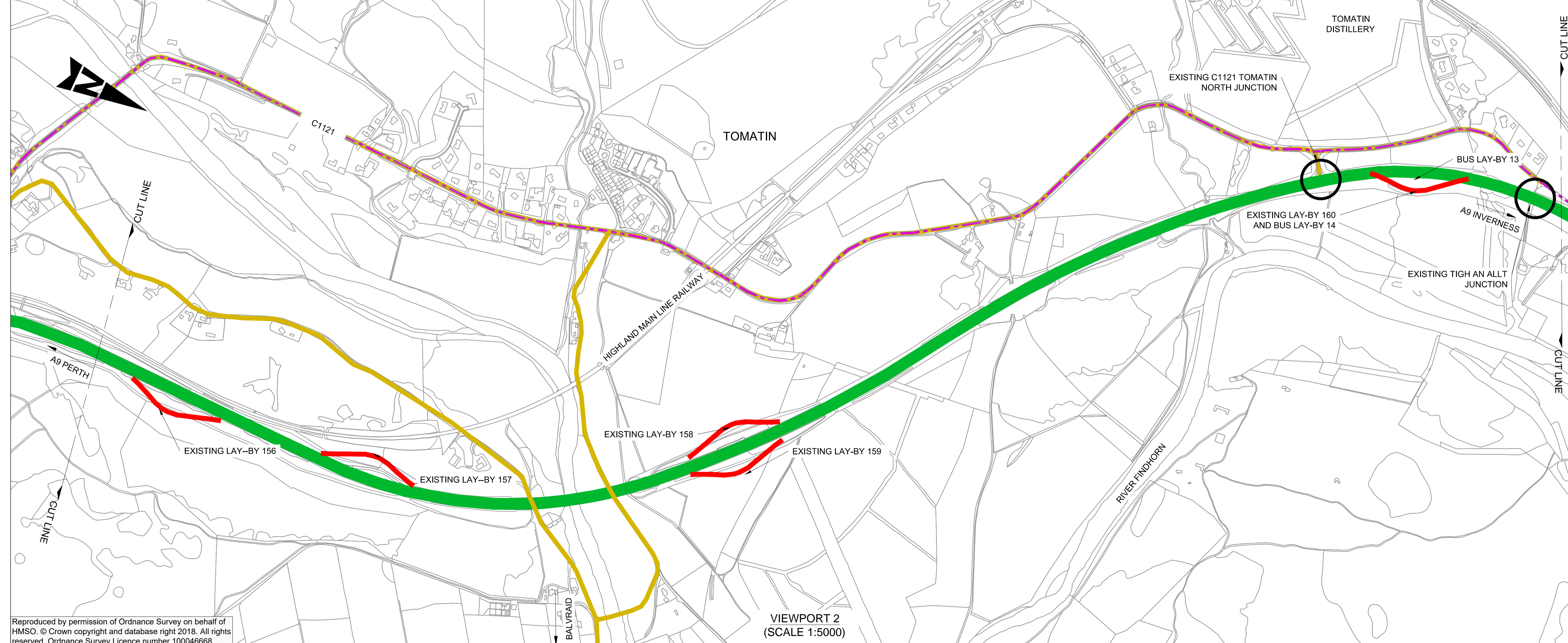
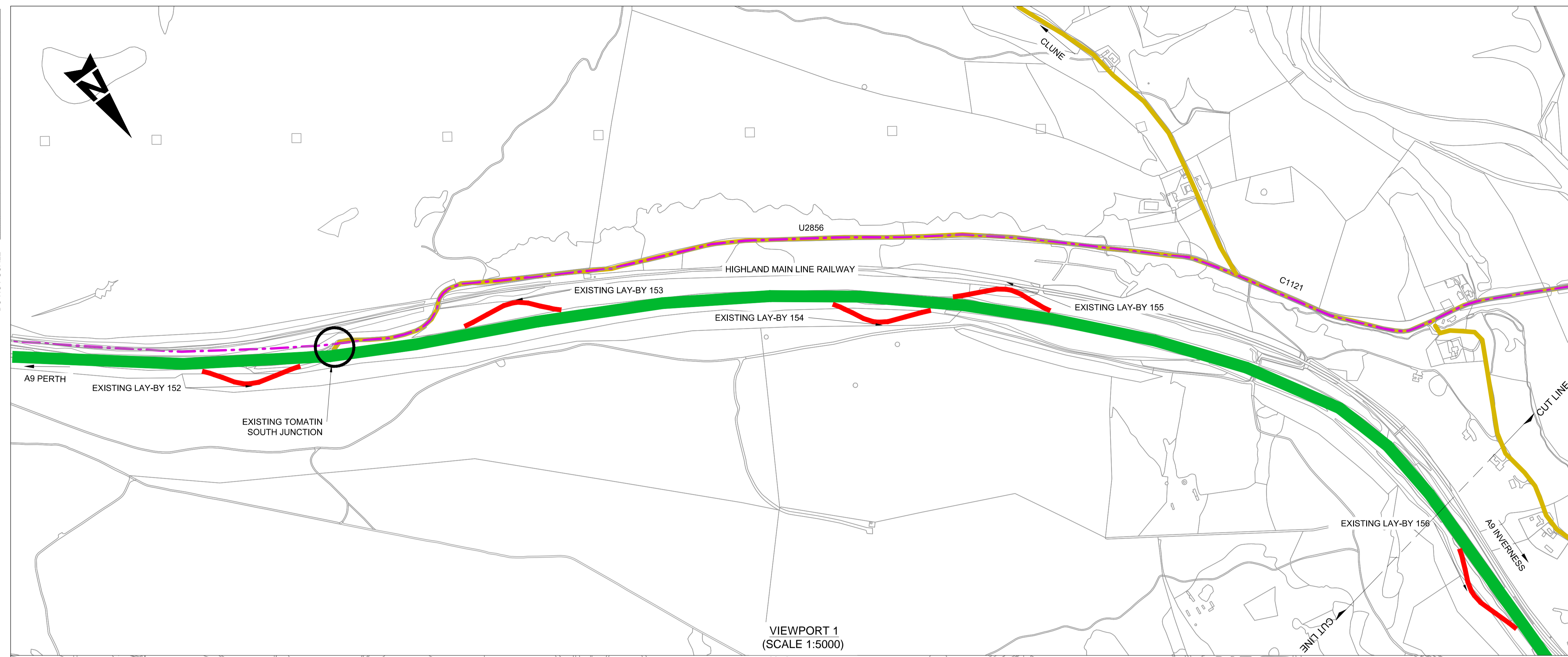


100  
0 10  
Millimetres  
DO NOT SCALE



- EXISTING A9 TRUNK ROAD
- EXISTING LAY-BY
- - - EXISTING NATIONAL CYCLE NETWORK ROUTE NO. 7
- EXISTING KEY LOCAL ROAD

P01	RC	GA	RB	30/03/18
FIRST ISSUE				
Rev	Drawn / Des	Checked	Approved	Date
Description				Suitability
Drawing Status				B
Client				FINAL

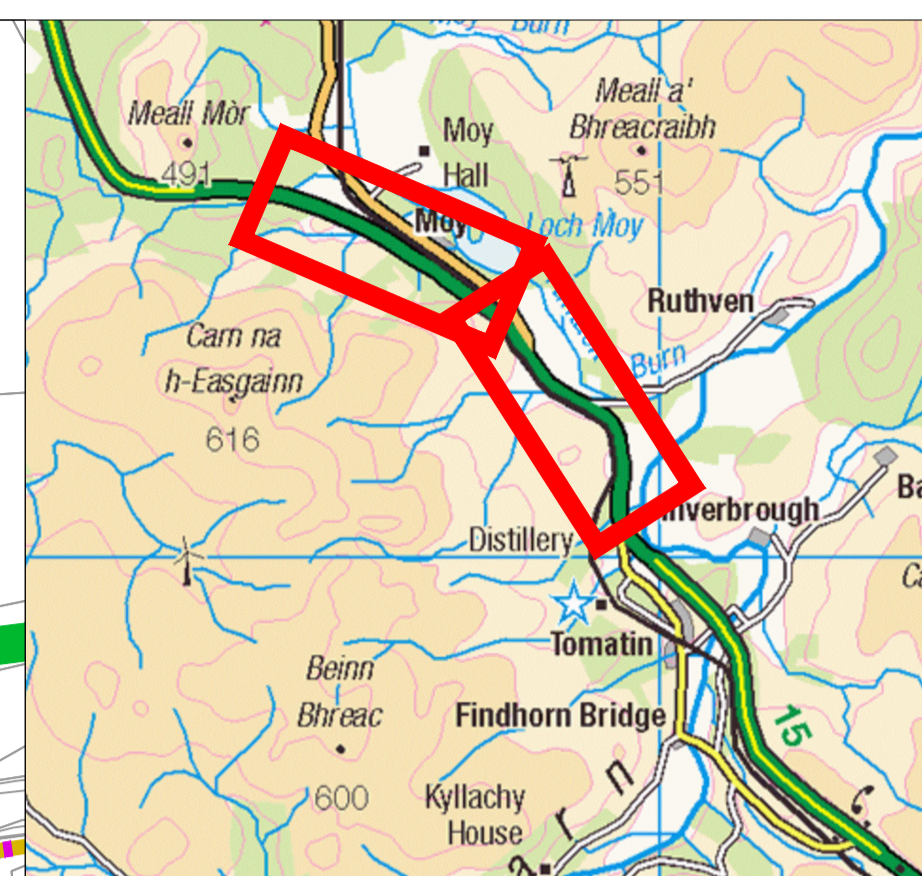
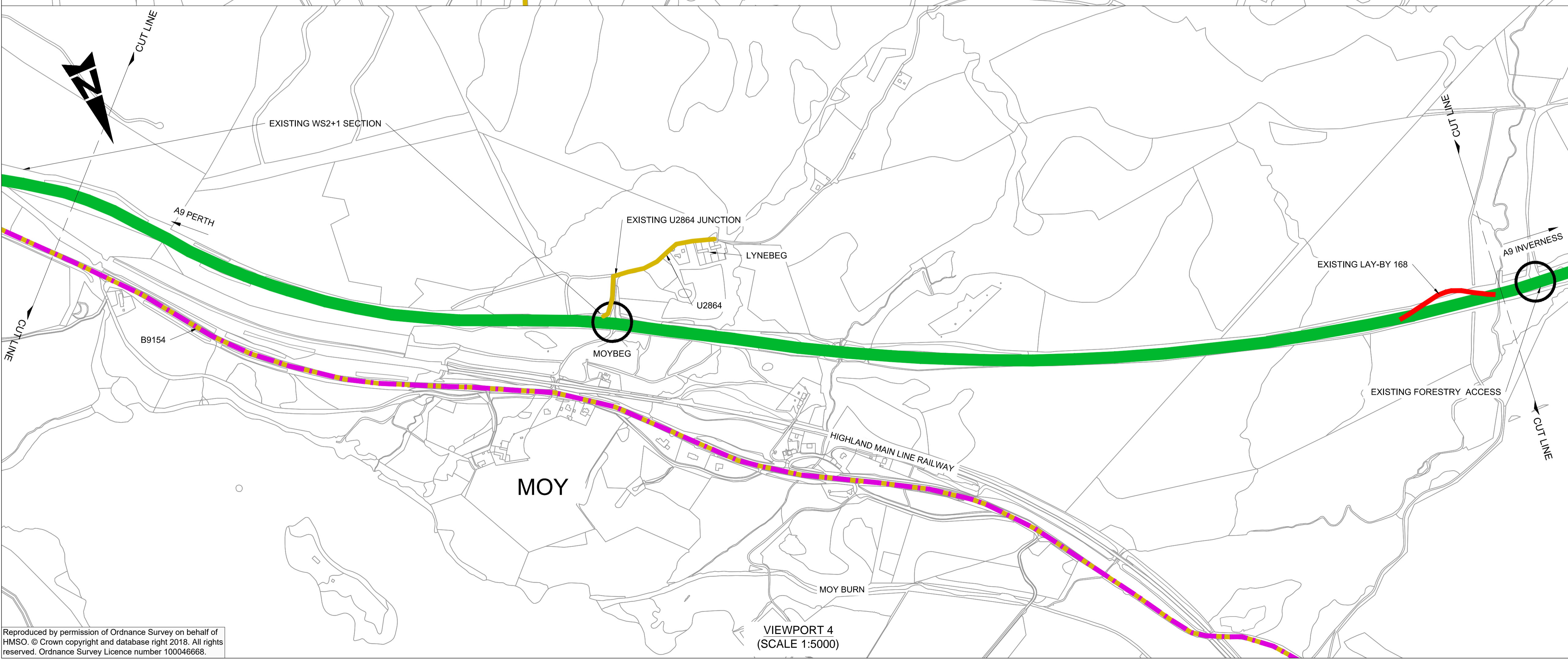
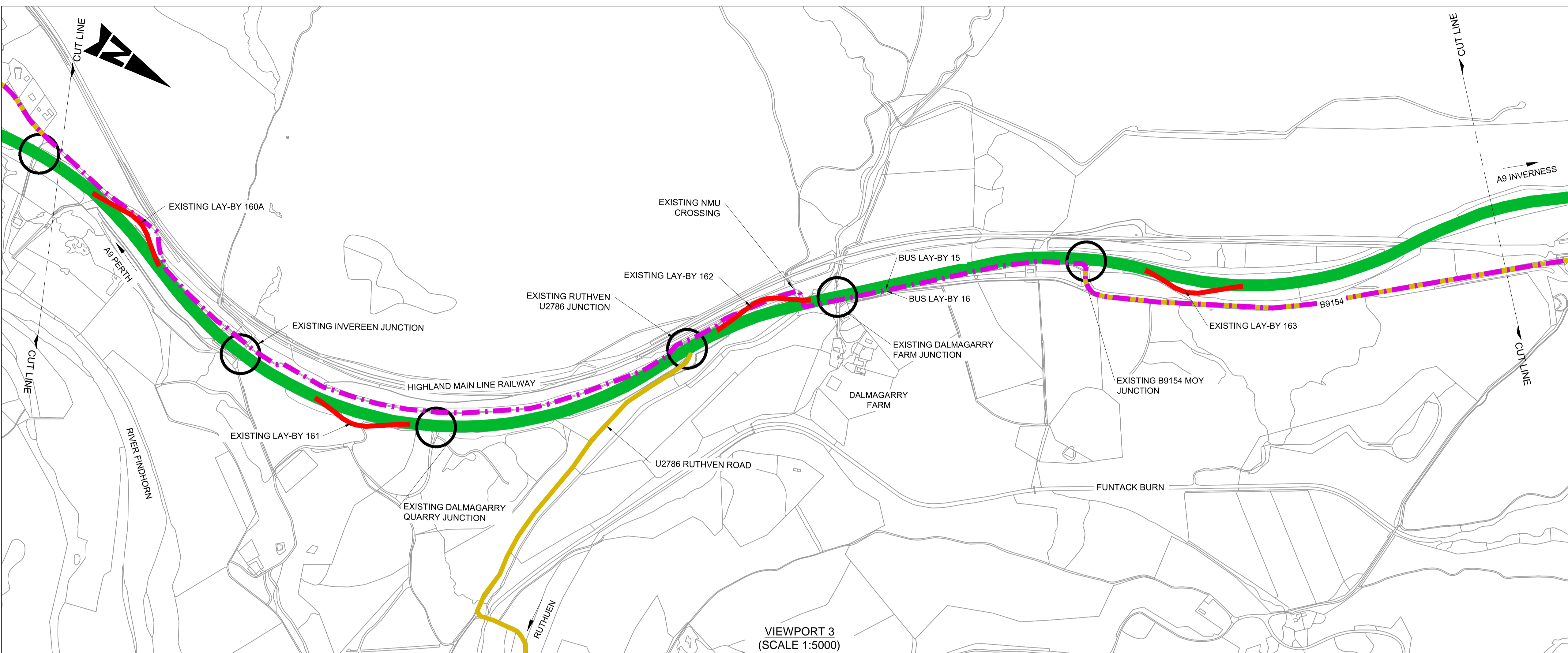


Drawing Title					
FIGURE 5.2A EXISTING ROAD NETWORK SHEET 1 OF 3					
Scale	Designed / Drawn	Checked	Approved	Authorised	
AS SHOWN	RC	GA	RB	SB	
Original Size	Date	Date	Date	Date	Date
A1	30/03/18	30/03/18	30/03/18	30/03/18	30/03/18
Drawing Number	Project	Originator	Volume	Revision	
	A9P12 - AMJ - HGN -				
	X_ZZZZ_ZZ - DR - RD - 0074				
Location	Type	Role	Number		
					P01

Plotted: Mar 30, 2018 - 4:19pm by: UKSMY600

Reproduced by permission of Ordnance Survey on behalf of HMSO. © Crown copyright and database right 2018. All rights reserved. Ordnance Survey Licence number 100046668.

100  
Millimetres  
0  
DO NOT SCALE



- EXISTING A9 TRUNK ROAD
- EXISTING LAY-BY
- - - EXISTING NATIONAL CYCLE NETWORK ROUTE NO. 7
- EXISTING KEY LOCAL ROAD

P01	RC	GA	RB	30/03/18
FIRST ISSUE				
Rev	Drawn / Des	Checked	Approved	Date
Description				
Drawing Status				Suitability
FINAL				B
Client				

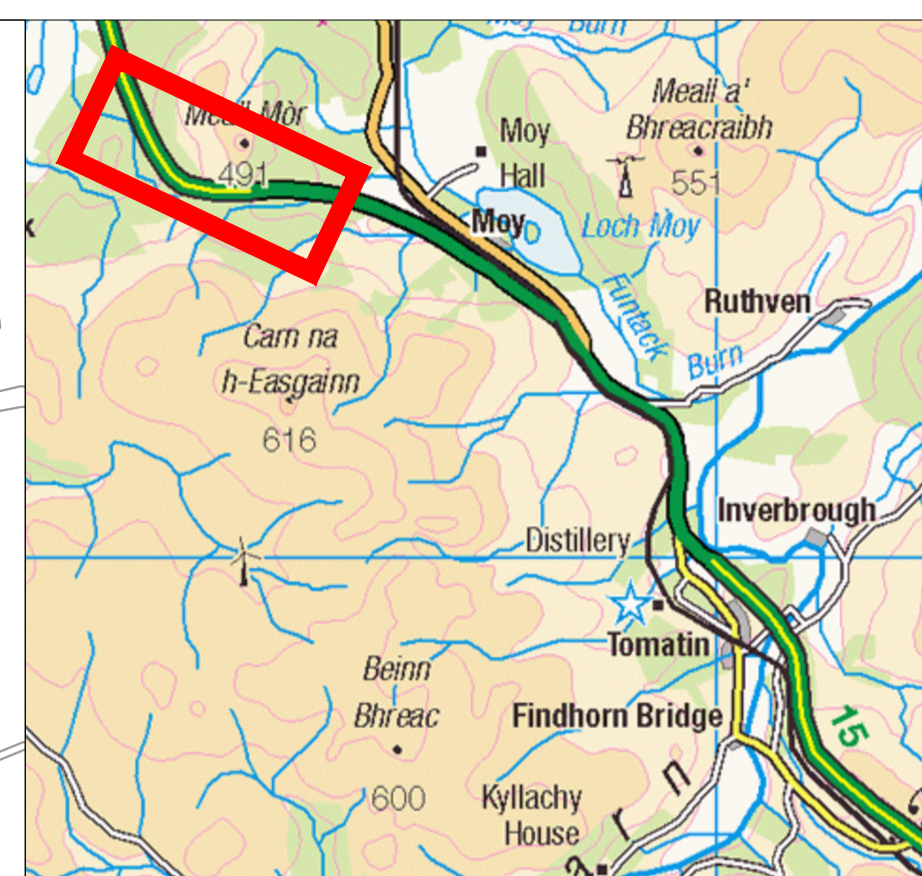
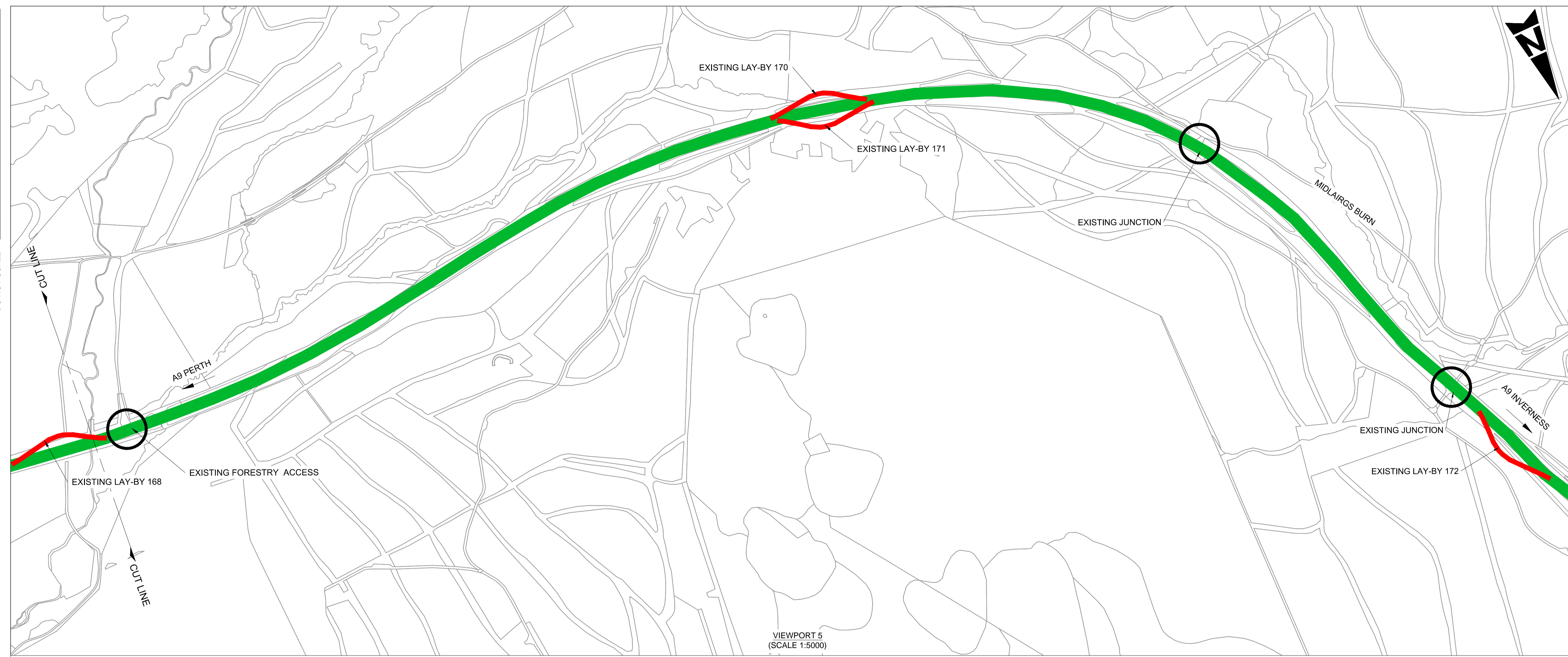


Drawing Title				
FIGURE 5.2B EXISTING ROAD NETWORK SHEET 2 OF 3				
Scale	Designed / Drawn	Checked	Approved	Authorised
AS SHOWN	RC	GA	RB	SB
Original Size	Date	Date	Date	Date
A1	30/03/18	30/03/18	30/03/18	30/03/18
Drawing Number				Revision
Project				Volume
A9P12 - AMJ - HGN -				P01
X_ZZZZ_ZZ - DR - RD - 0075				
Location	Type	Role	Number	

Plotted: Apr 03, 2018 - 2:45pm by: UKSMY600

Reproduced by permission of Ordnance Survey on behalf of HMSO. © Crown copyright and database right 2018. All rights reserved. Ordnance Survey Licence number 100046668.

100  
Millimetres  
0 10  
DO NOT SCALE



- EXISTING A9 TRUNK ROAD
- EXISTING LAY-BY
- - - EXISTING NATIONAL CYCLE NETWORK ROUTE NO. 7
- EXISTING KEY LOCAL ROAD


P01	RC	GA	RB	30/03/18
FIRST ISSUE				
Rev	Drawn / Des	Checked	Approved	Date
Description				
Drawing Status				Suitability
FINAL				B



Drawing Title				
FIGURE 5.2C EXISTING ROAD NETWORK SHEET 3 OF 3				
Scale	Designed / Drawn	Checked	Approved	Authorised
AS SHOWN	RC	GA	RB	SB
Original Size	Date	Date	Date	Date
A1	30/03/18	30/03/18	30/03/18	30/03/18
Drawing Number	Project	Originator	Volume	Revision
	A9P12 - AMJ - HGN - X_ZZZZ_ZZ - DR - RD - 0076			P01
Location	Type	Role	Number	

Plotted: Apr 03, 2018 - 2:43pm by: UKSMY600

Reproduced by permission of Ordnance Survey on behalf of HMSO. © Crown copyright and database right 2018. All rights reserved. Ordnance Survey Licence number 100046668.