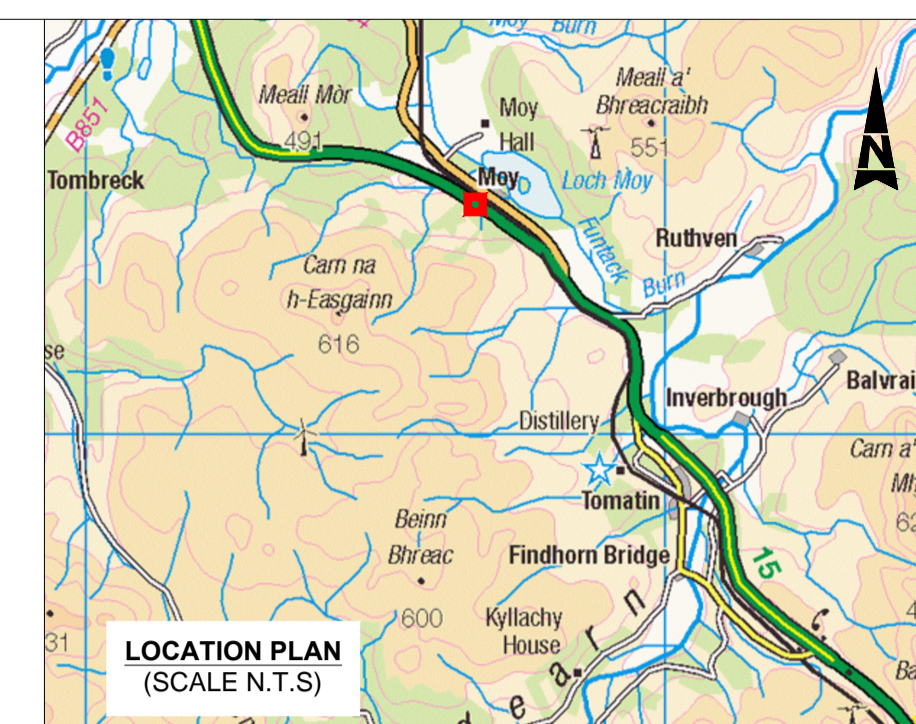
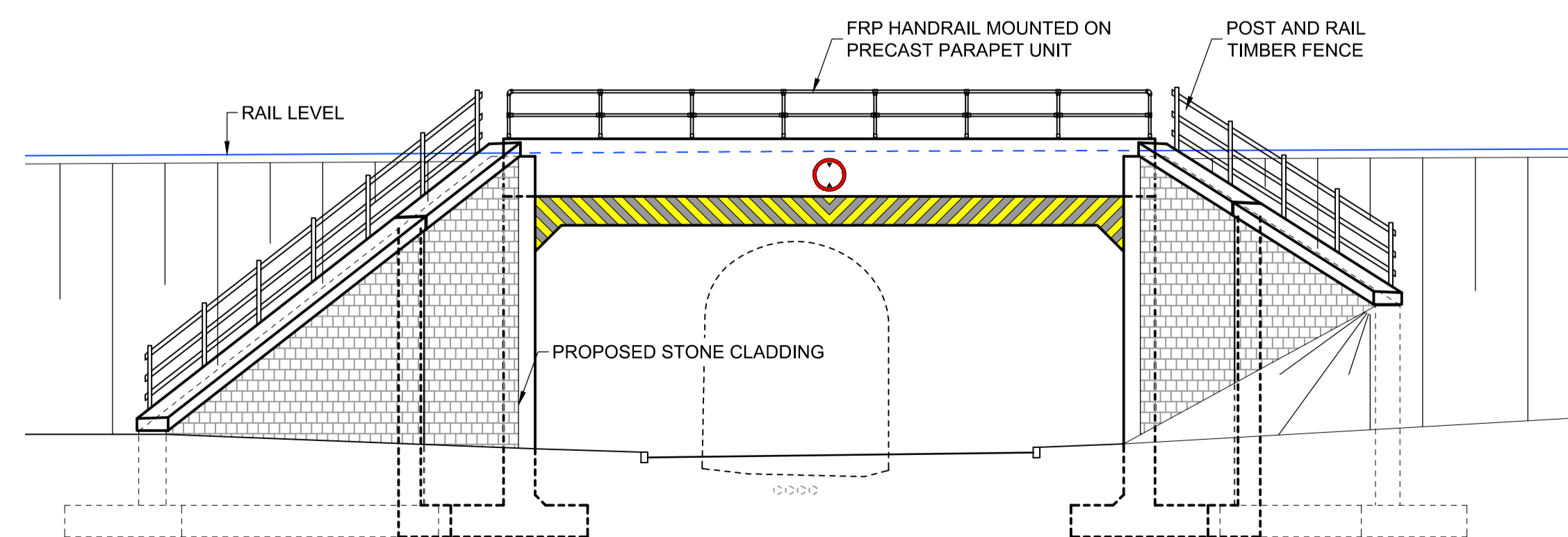
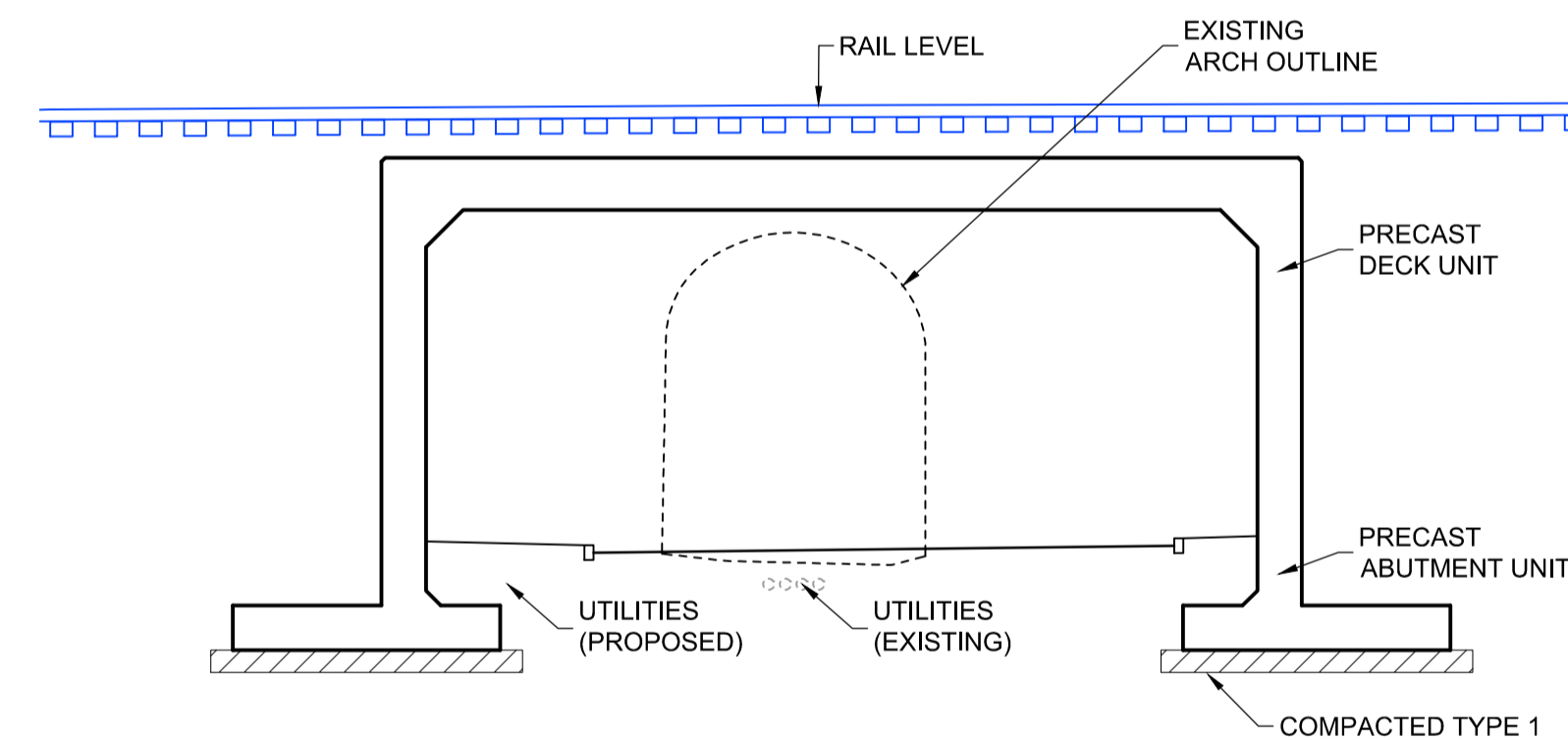
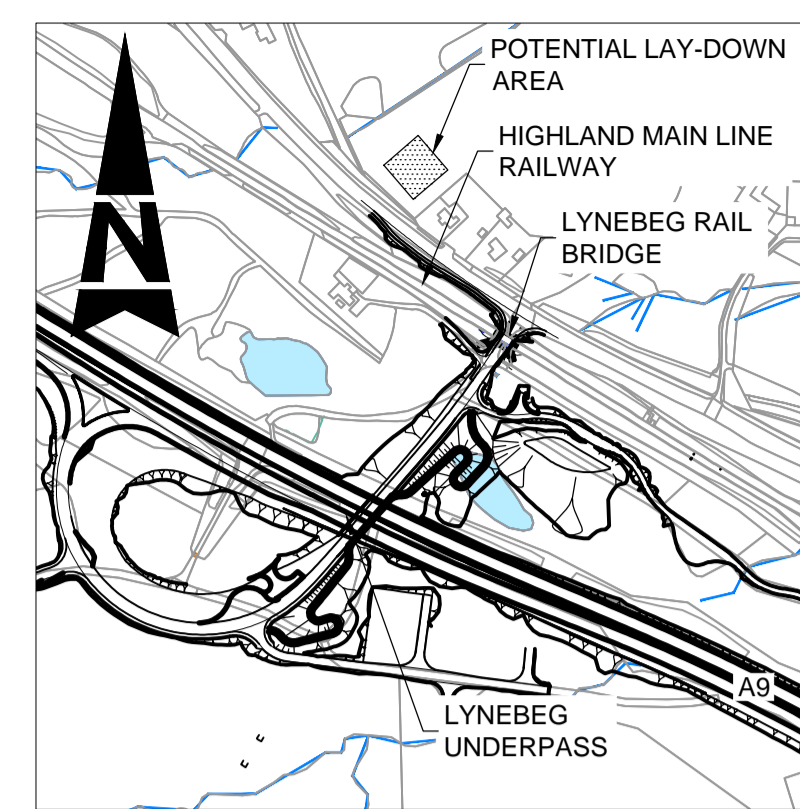
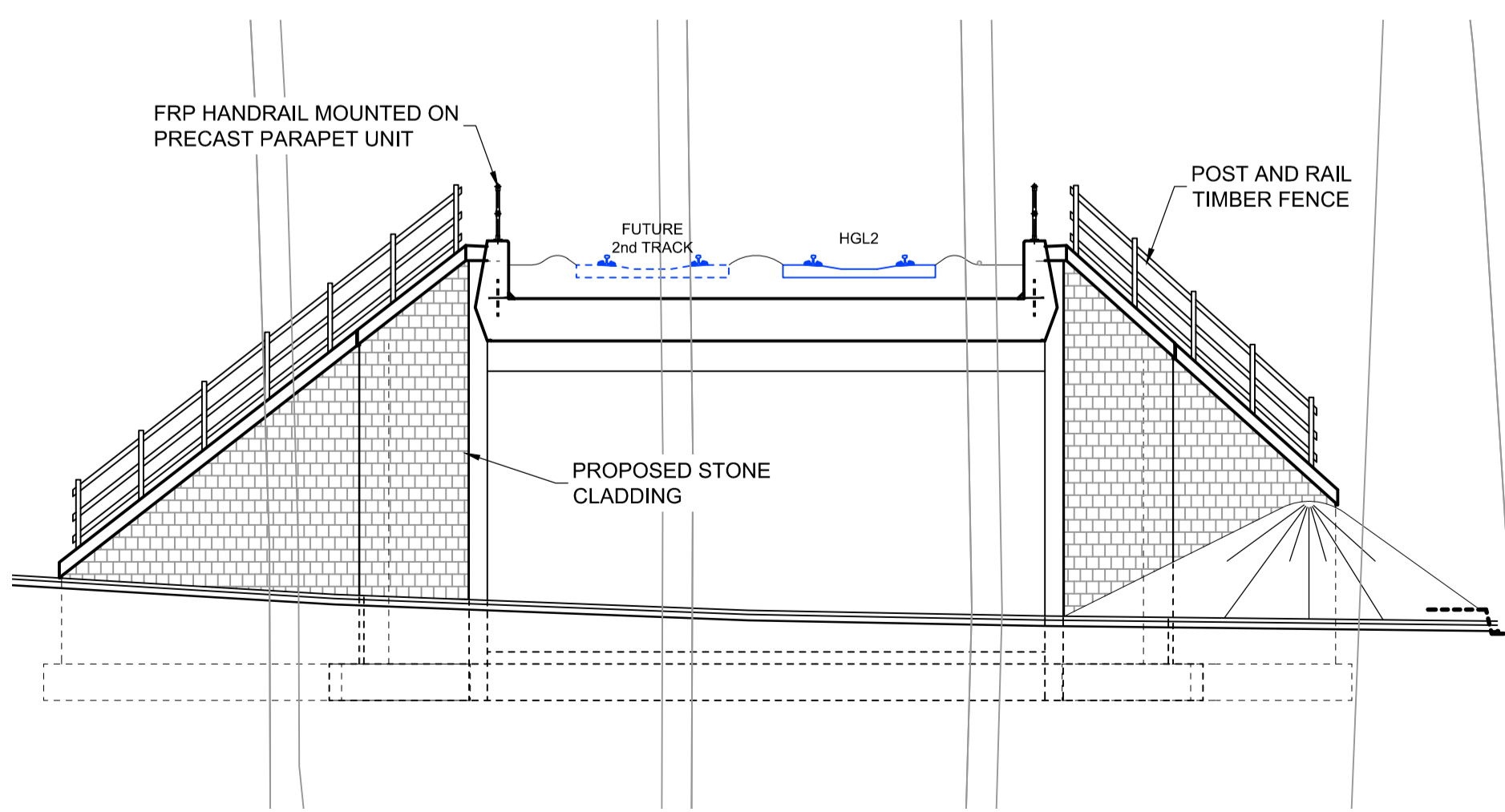
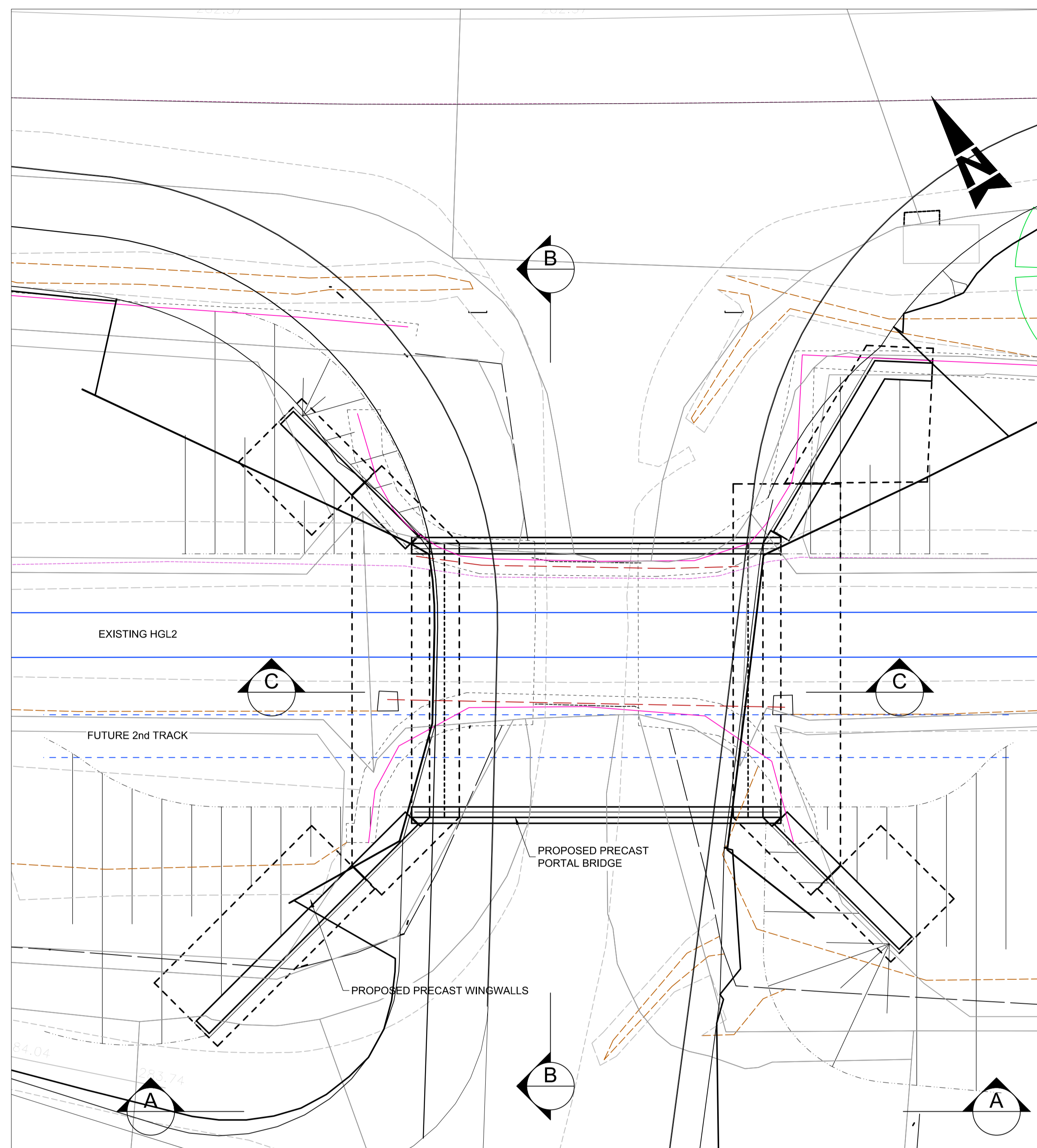


100
Millimetres
0 10
DO NOT SCALE



- NOTES:
1. THIS DRAWING IS TO BE READ IN CONJUNCTION WITH THE ENVIRONMENTAL STATEMENT.
 2. THE DRAWING IS A STAGE 3 GENERAL ARRANGEMENT DRAWING AND MAY BE SUBJECT TO CHANGE.

EXISTING WATER COURSES & STREAMS

P01	RC	GA	RB	30/03/18
FIRST ISSUE				
Rev	Drawn / Des	Checked	Approved	Date
Description				
Drawing Status				Suitability
FINAL				B



ATKINS mouchel

Drawing Title				
FIGURE 5.11 LYNEBEG RAIL UNDERPASS INDICATIVE ARRANGEMENT				
Scale	Designed / Drawn	Checked	Approved	Authorised
AS SHOWN	RC	GA	RB	SB
Original Size	Date	Date	Date	Date
A1	30/03/18	30/03/18	30/03/18	30/03/18
Drawing Number	Project	Originator	Volume	Revision
	A9P12 - AMJ - HGT - A_SRLYN_ST - DR - ST - 0001			P01
Location	Type	Role	Number	

Plotter: Apr 03, 2018 - 2:20pm by: UKSMY600

Reproduced by permission of Ordnance Survey on behalf of HMSO. © Crown copyright and database right 2018. All rights reserved. Ordnance Survey Licence number 100046668.