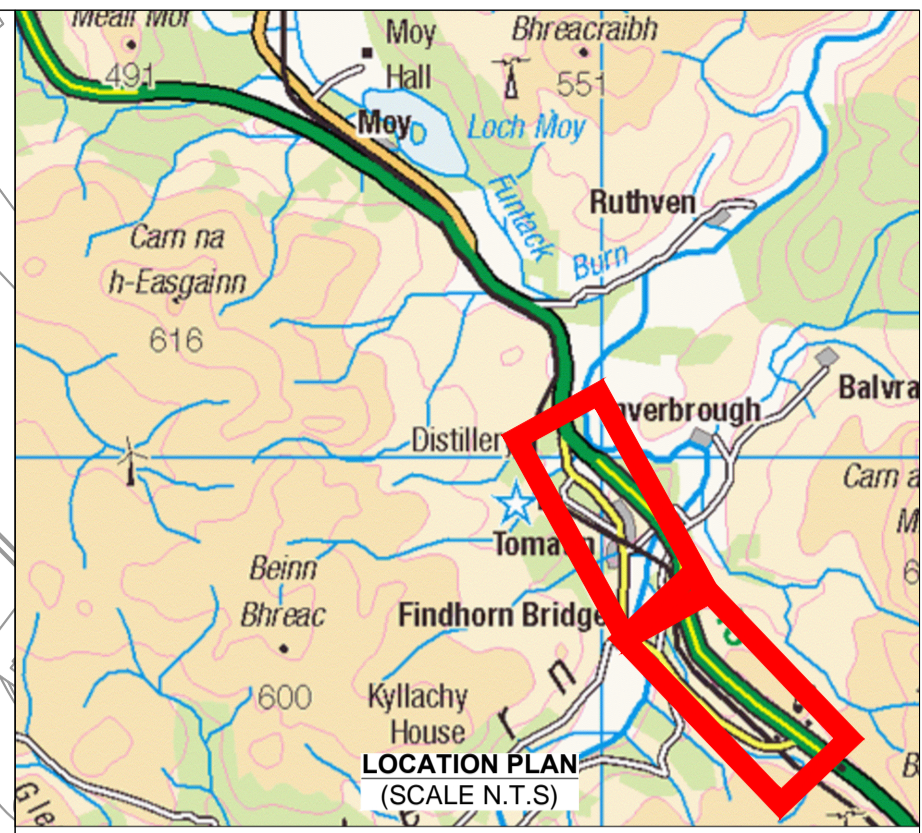
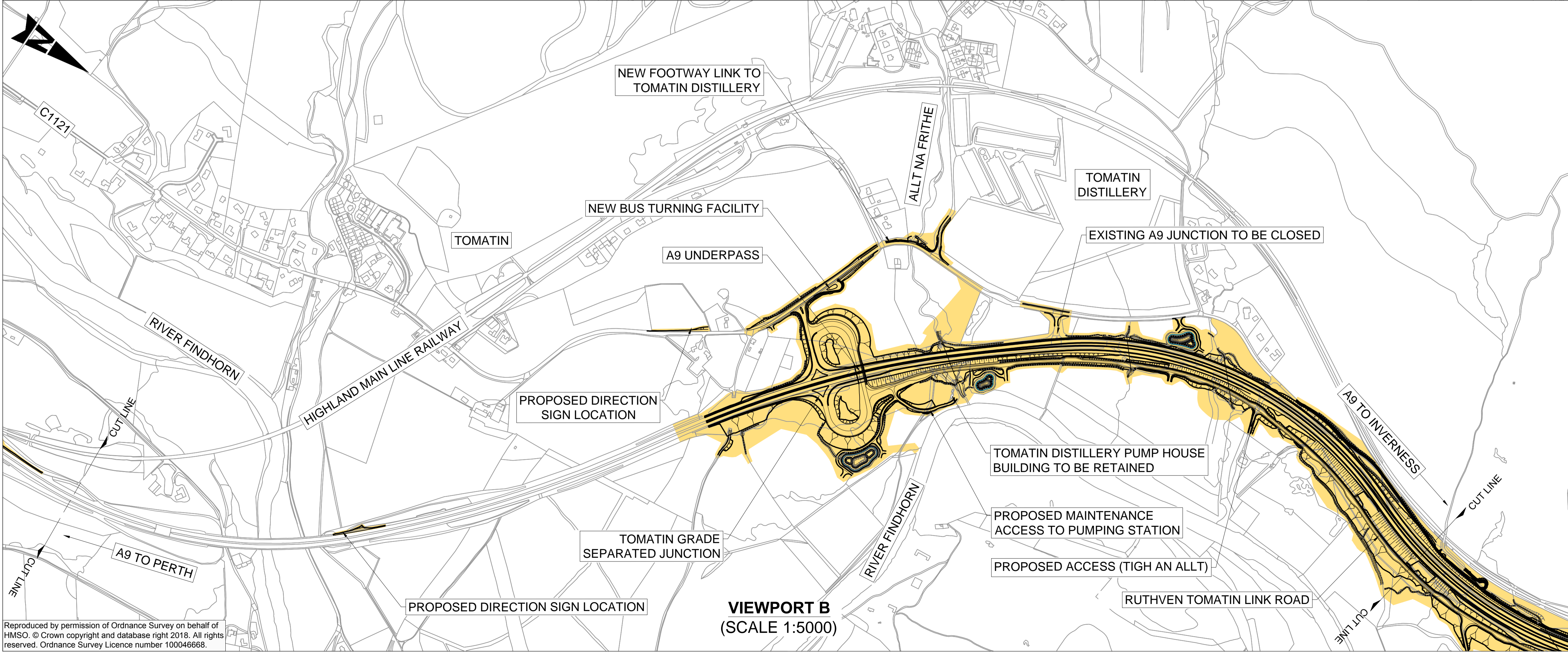
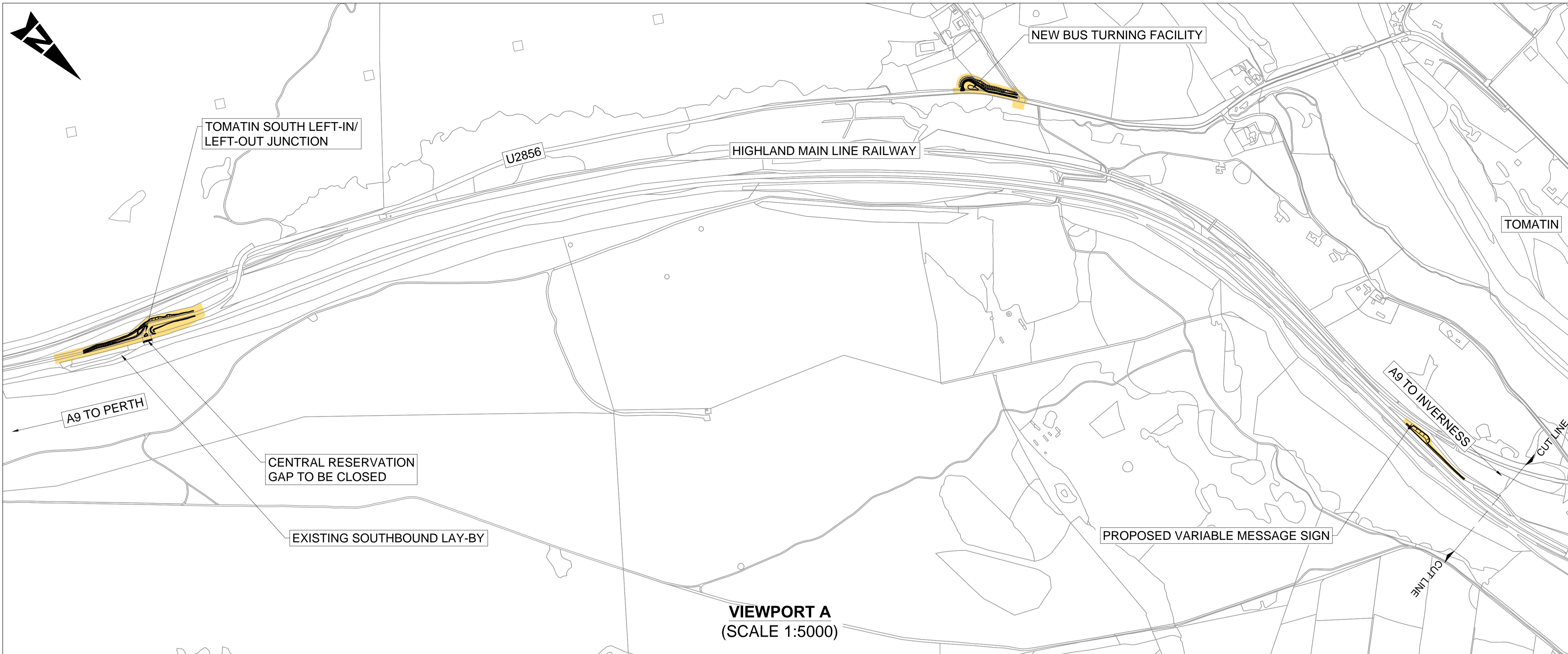


100
Millimetres
0 10
DO NOT SCALE



CONSTRUCTION AREA BOUNDARY

P01	RC	GA	RB	30/03/18
FIRST ISSUE				
Rev	Drawn / Des	Checked	Approved	Date
Description				
Drawing Status	FINAL			Suitability B

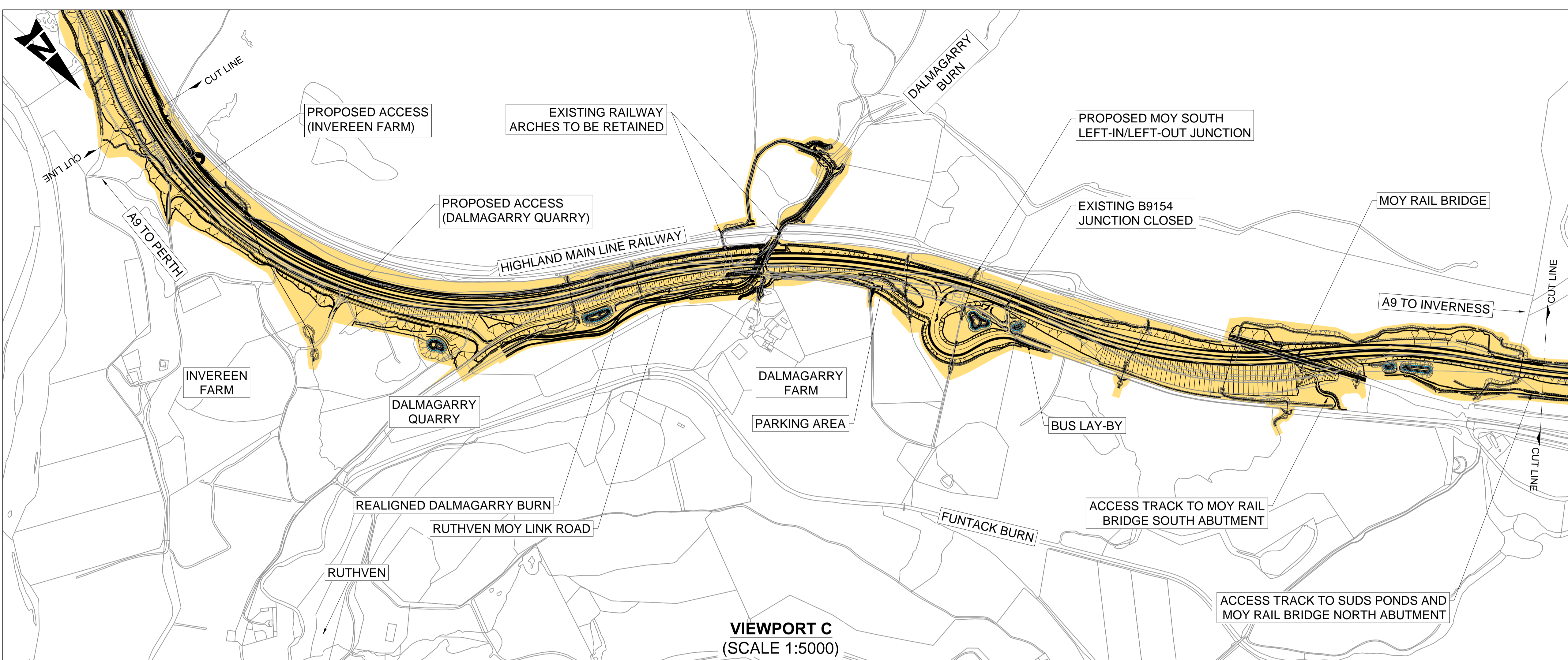


Drawing Title				
FIGURE 5.18A PROPOSED SCHEME CONSTRUCTION AREA SHEET 1 OF 3				
Scale	Designed / Drawn	Checked	Approved	Authorised
AS SHOWN	RC	GA	RB	SB
Original Size	Date	Date	Date	Date
A1	30/03/18	30/03/18	30/03/18	30/03/18
Drawing Number	Project	Originator	Volume	Revision
	A9P12 - AMJ - HML - A_MLZZZ_ML - DR - RD - 0021			P01
Location	Type	Role	Number	

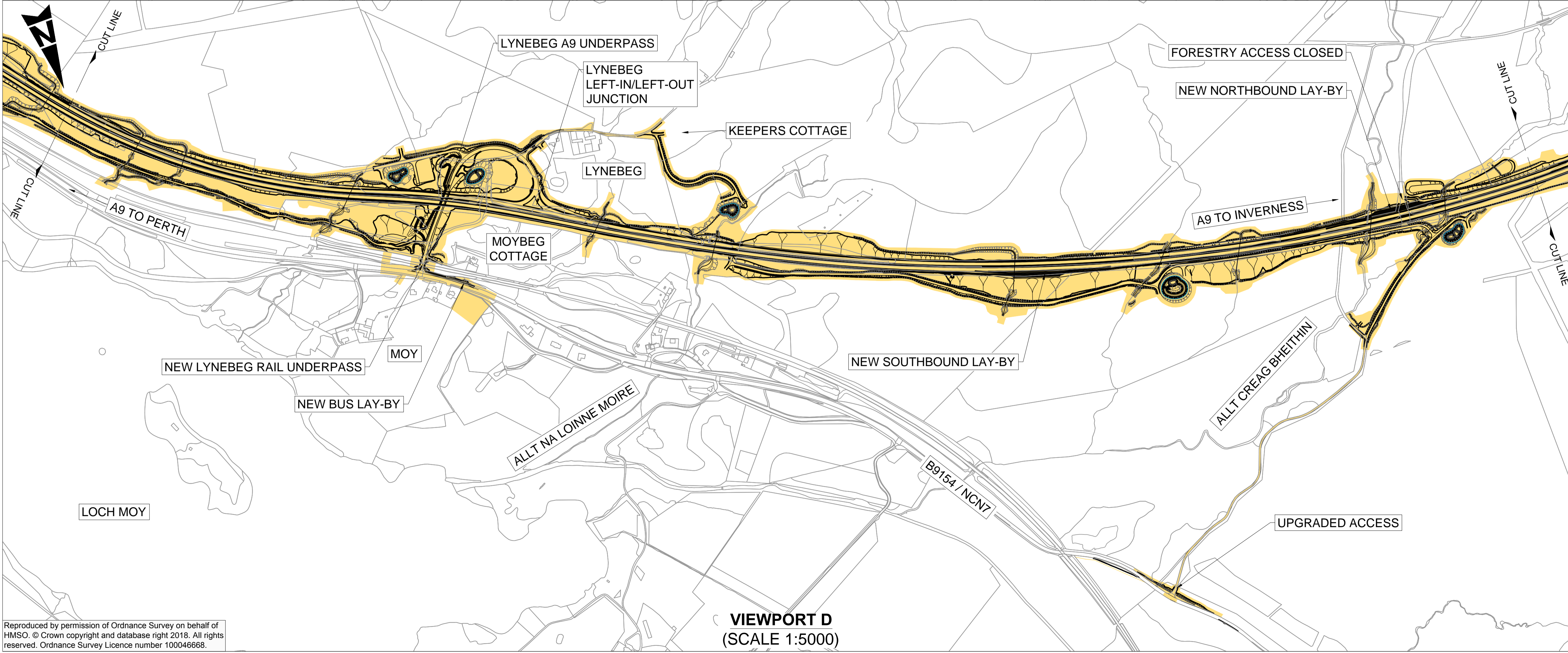
Printed: Apr 02, 2018 - 8:47am by: UKM/J001

Reproduced by permission of Ordnance Survey on behalf of HMSO. © Crown copyright and database right 2018. All rights reserved. Ordnance Survey Licence number 100046668.

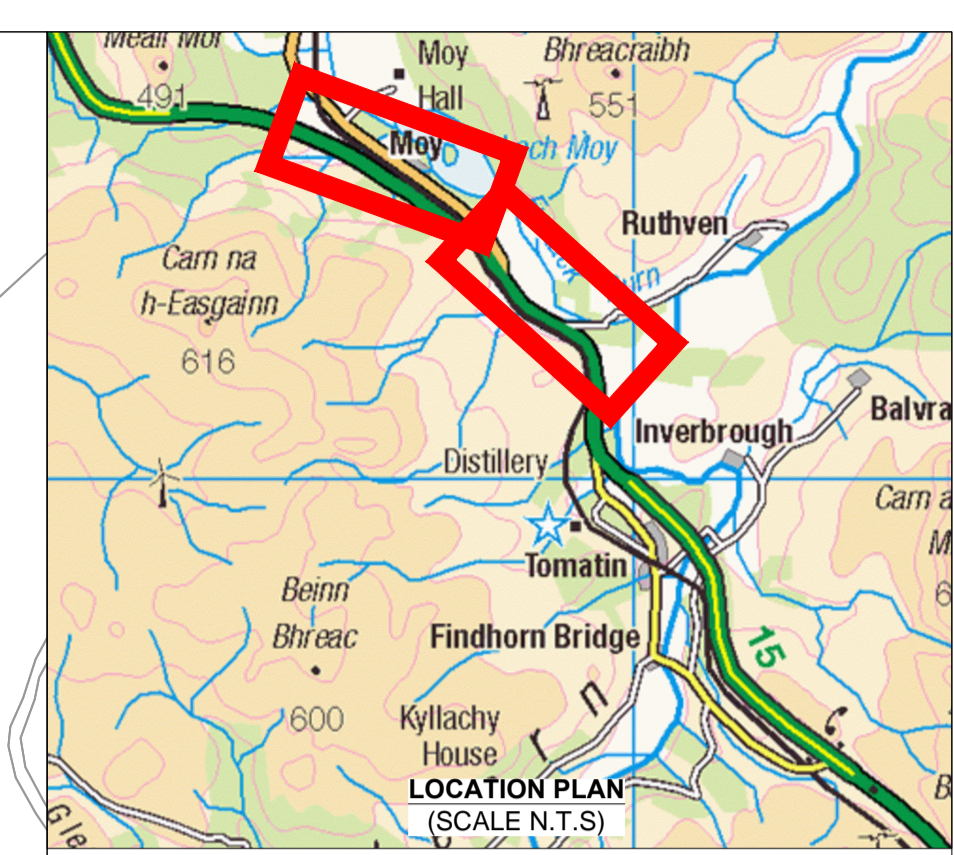
100
Millimetres
0 10
DO NOT SCALE



VIEWPORT C
(SCALE 1:5000)



VIEWPORT D
(SCALE 1:5000)



CONSTRUCTION AREA BOUNDARY

P01	RC	GA	RB	30/03/18
FIRST ISSUE				
Rev	Drawn / Des	Checked	Approved	Date
Description				
Drawing Status				Suitability
FINAL				B

Client
TRANSPORT SCOTLAND
CÒMHDHAIL ALBA



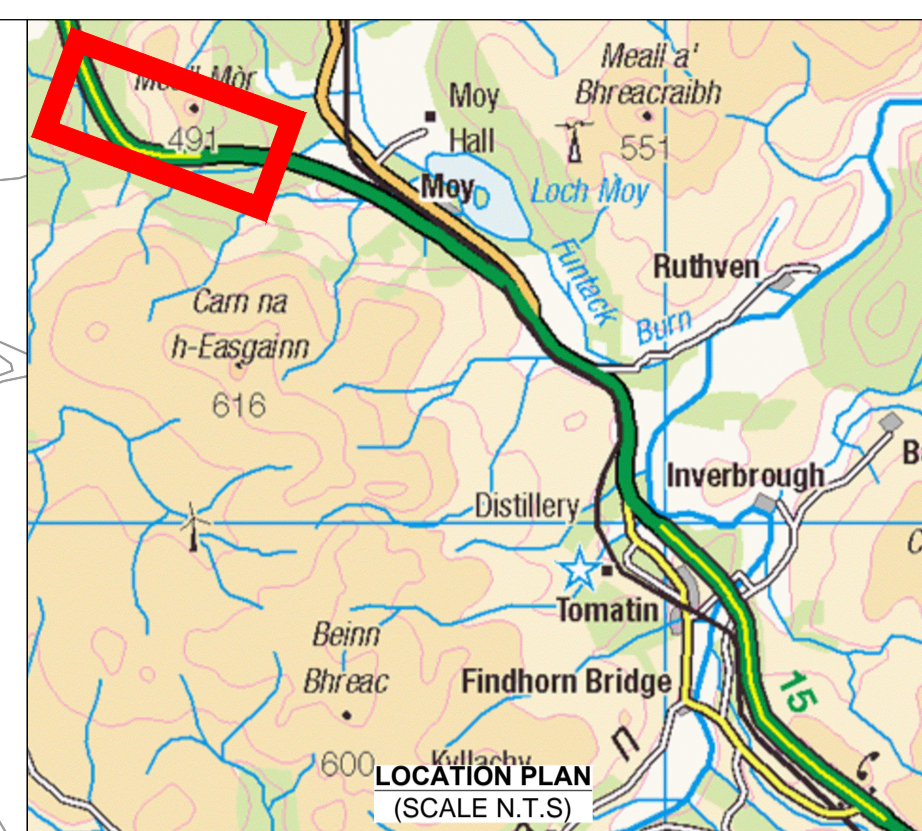
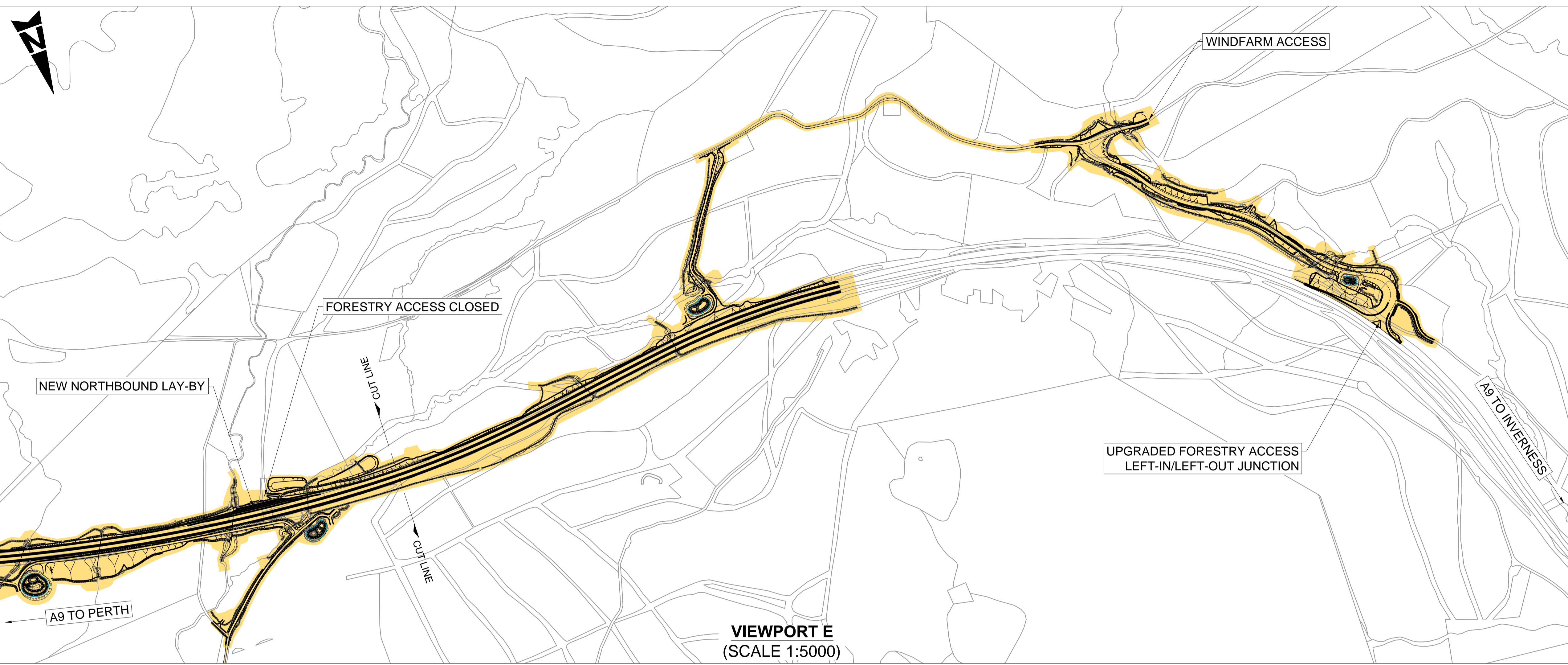
ATKINS mouchel

Drawing Title				
FIGURE 5.18B PROPOSED SCHEME CONSTRUCTION AREA SHEET 2 OF 3				
Scale	Designed / Drawn	Checked	Approved	Authorised
AS SHOWN	RC	GA	RB	SB
Original Size	Date	Date	Date	Date
A1	30/03/18	30/03/18	30/03/18	30/03/18
Drawing Number	Project	Originator	Volume	Revision
	A9P12 - AMJ - HML -			P01
	A_MLZZZ_ML - DR - RD - 0022			
Location	Type	Role	Number	

Printed: Apr 27, 2018 - 2:50pm by: UKRMC600

Reproduced by permission of Ordnance Survey on behalf of HMSO. © Crown copyright and database right 2018. All rights reserved. Ordnance Survey Licence number 100046668.

100
Millimetres
0 10
DO NOT SCALE



 CONSTRUCTION AREA BOUNDARY

P01	RC	GA	RB	30/03/18
FIRST ISSUE				
Rev	Drawn / Des	Checked	Approved	Date
Description				
Drawing Status	FINAL			Suitability B



Drawing Title				
FIGURE 5.18C PROPOSED SCHEME CONSTRUCTION AREA SHEET 3 OF 3				
Scale AS SHOWN	Designed / Drawn RC	Checked GA	Approved RB	Authorised SB
Original Size A1	Date 30/03/18	Date 30/03/18	Date 30/03/18	Date 30/03/18
Drawing Number	Project			Revision
	A9P12 - AMJ - HML - A_MLZZZ_ML - DR - RD - 0023			P01
Location	Type	Role	Number	

Printed: Apr 02, 2018 - 9:51am by: UKMNVJ001

Reproduced by permission of Ordnance Survey on behalf of HMSO. © Crown copyright and database right 2018. All rights reserved. Ordnance Survey Licence number 100046668.