

















































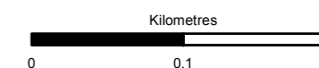


-  Proposed Scheme
-  ID 2015 Target Note
-  ID 2016 Target Note
-  A2.2, Scrub - scattered
-  A3.1, Broadleaved parkland/scattered trees
-  A3.2, Coniferous parkland/scattered trees
-  H8.3, Crevice/ledge vegetation
-  A1.2.2, Coniferous woodland - plantation
-  A3.1, Broadleaved parkland/scattered trees
-  A3.2, Coniferous parkland/scattered trees
-  A3.3, Mixed parkland/scattered trees
-  G2, Running water
-  I1.1, Inland cliff
-  I1.1.2, Inland cliff - basic
-  J2.1.2, Intact hedge - species-poor
-  J2.3.2, Hedge with trees - species-poor
-  J2.4, Fence
-  J2.5, Wall
-  J2.6, Dry ditch
-  J4, Bare ground
-  J3.6, Buildings
-  J1.2, Cultivated/disturbed land - amenity grassland
-  I2.1, Quarry
-  G2, Running water
-  G1, Standing water
-  E2.1, Flush and spring - acid/neutral flush
-  E1.7, Wet modified bog
-  D6, Wet heath/acid grassland
-  D5, Dry heath/acid grassland
-  D2, Wet dwarf shrub heath
-  D1.1, Dry dwarf shrub heath - acid
-  C3.1, Other tall herb and fern - ruderal
-  B5, Marsh/marshy grassland
-  B4, Improved grassland
-  B3.1, Calcareous grassland - unimproved
-  B2.2, Neutral grassland - semi-improved
-  B2.1, Neutral grassland - unimproved
-  B1.2, Acid grassland - semi-improved
-  B1.1, Acid grassland - unimproved
-  A4.2, Coniferous woodland - recently felled
-  A4.1, Broadleaved woodland - recently felled
-  A3.1, Broadleaved parkland/scattered trees
-  A2.2, Scrub - scattered
-  A2.1, Scrub - dense/continuous
-  A1.3.2, Mixed woodland - plantation
-  A1.3.1, Mixed woodland - semi-natural
-  A1.2.2, Coniferous woodland - plantation
-  A1.2.1, Coniferous woodland - semi-natural
-  A1.1.2, Broadleaved woodland - plantation
-  A1.1.1, Broadleaved woodland - semi-natural



Status: FINAL Submittal: B

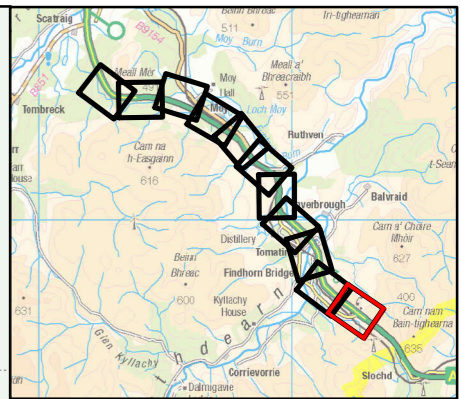
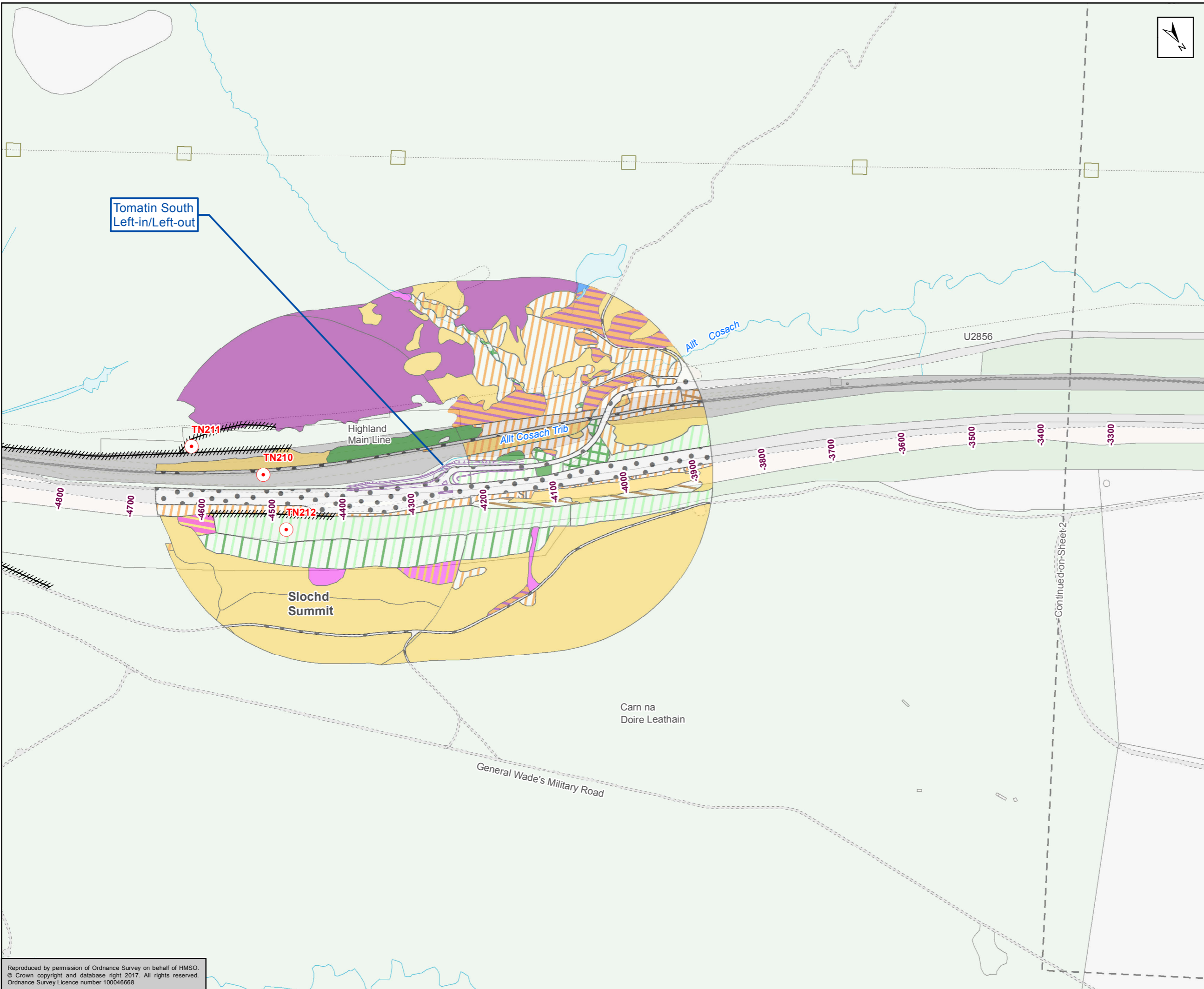
Client: **TRANSPORT SCOTLAND**
COMHDHAIL ALBA



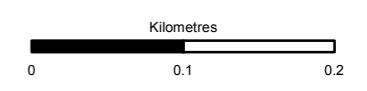
ATKINS mouchel

Figure 12.3a
Phase 1 Habitat Survey
Sheet 1 of 12

Scale 1:5,000	Drawn RM	Checked SK	Approved RM	Authorised SB
Document Number A9P12-AMJ-EBD-Z-ZZZZZ_XX-DR-GI-0013	Project	Originator	Volume	Revision P03
Location	Type	Role	Number	



See legend on Sheet 1



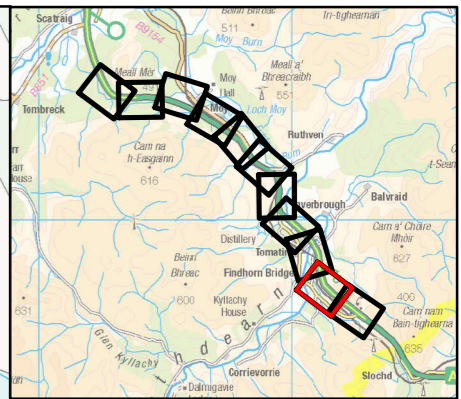
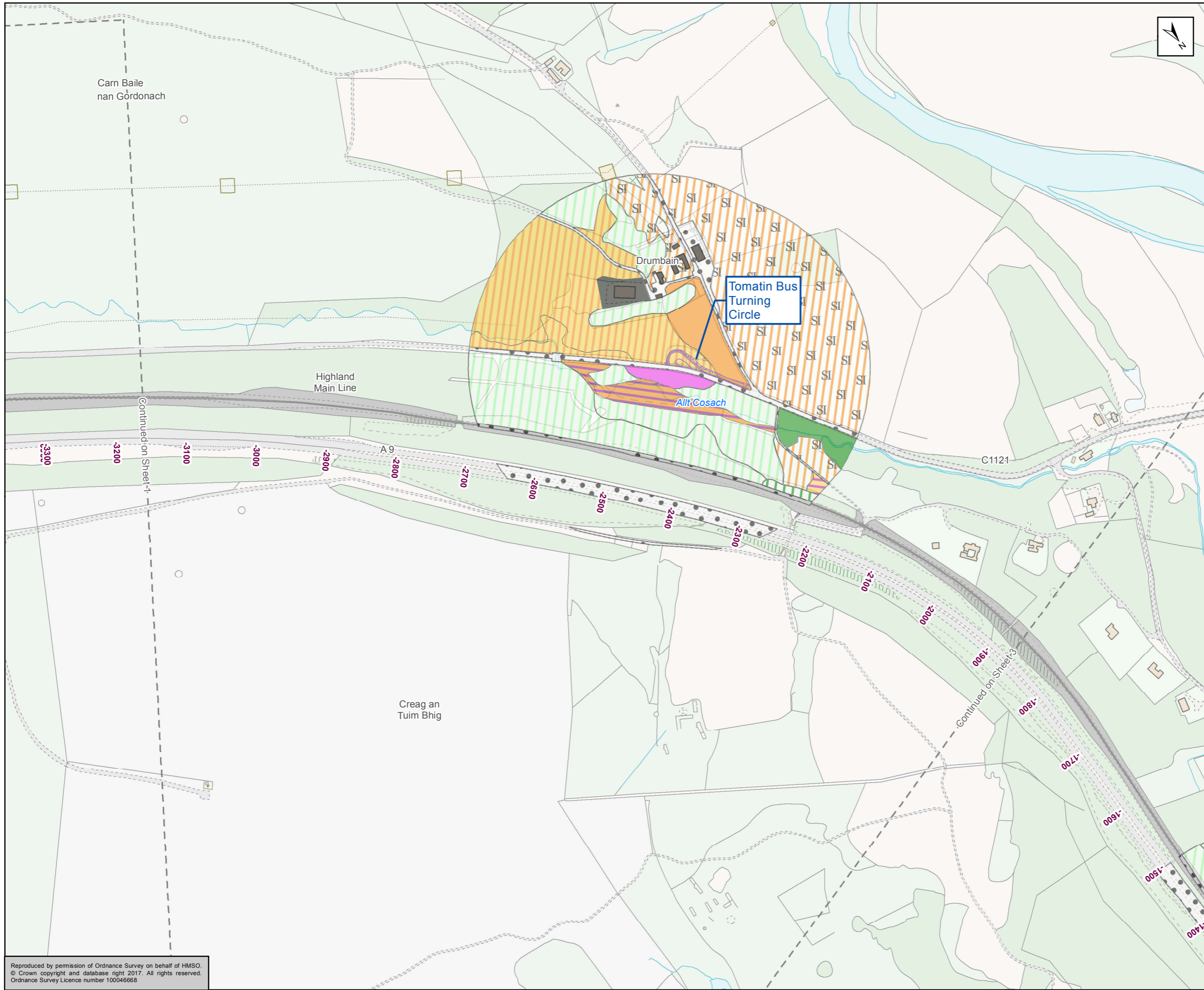
Status	FINAL	Subsidiary	B
--------	-------	------------	---




Figure 12.3b
Phase 1 Habitat Survey
Sheet 2 of 12

Scale	1:5,000	Drawn	RM	Checked	SK	Approved	RM	Authorised	SB
Document Number	A9P12-AMJ-EBD-Z_ZZZZZ_XX-DR-GI-0014							Revision	P03
Project	Originator	Volume							
Location	Type	Role	Number						

Reproduced by permission of Ordnance Survey on behalf of HMSO.
© Crown copyright and database right 2017. All rights reserved.
Ordnance Survey Licence number 100046668



See legend on Sheet 1



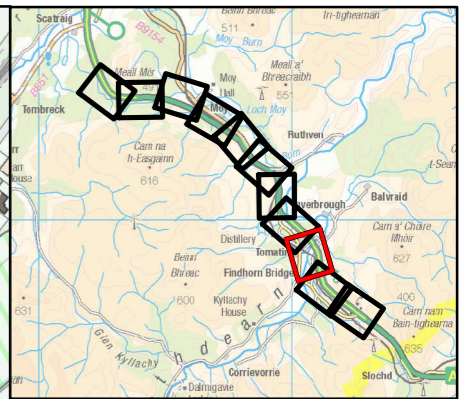
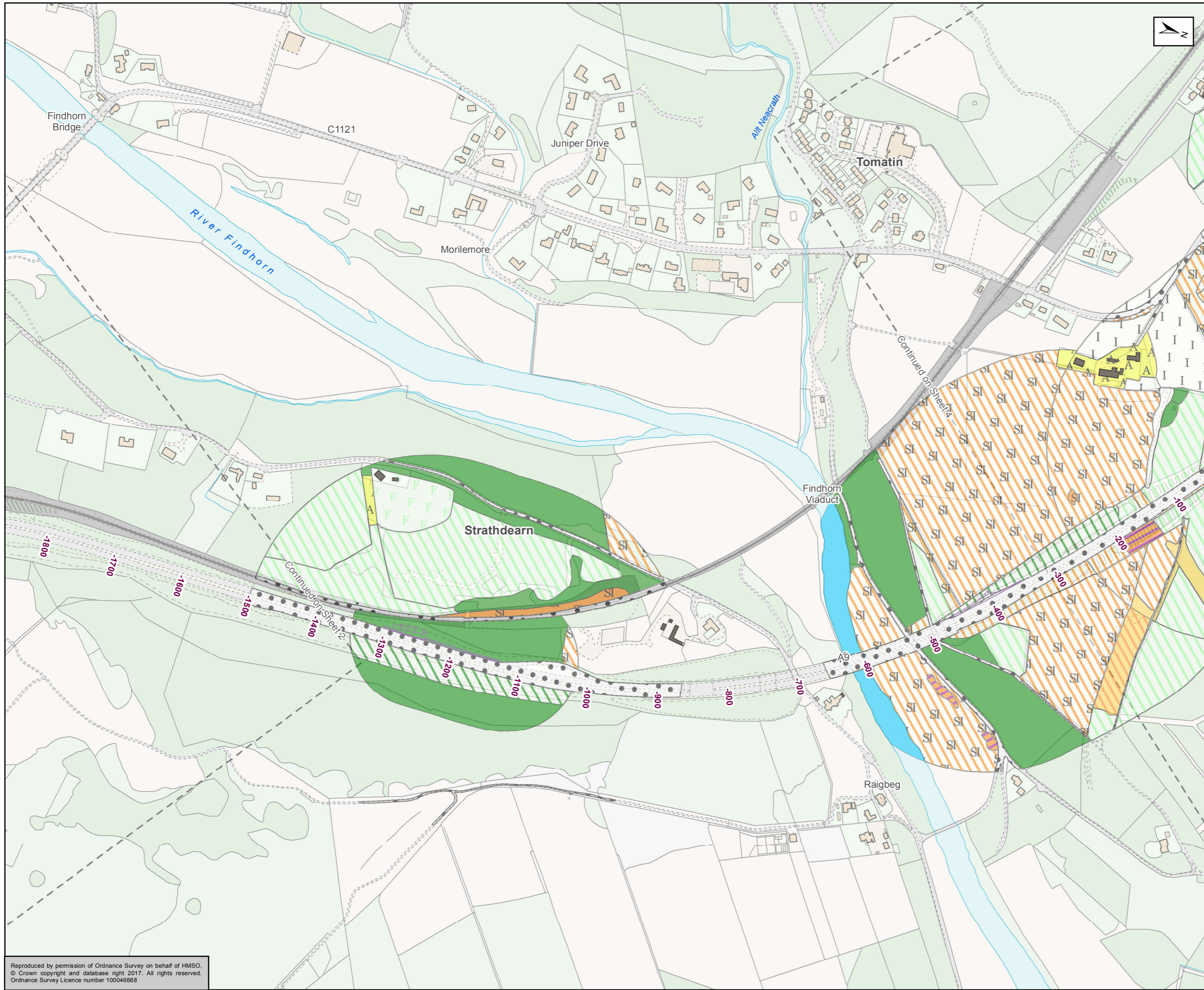
Status	FINAL	Subsidiary	B
--------	-------	------------	---



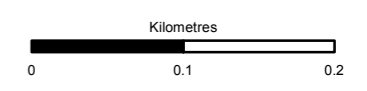
Figure 12.3c
Phase 1 Habitat Survey
Sheet 3 of 12

Scale	1:5,000	Drawn	RM	Checked	SK	Approved	RM	Authorised	SB
Document Number	A9P12-AMJ-EBD-Z_ZZZZZ_XX-DR-GI-0015			Project	Originator	Volume	P02		
Location	Type	Role	Number						

Reproduced by permission of Ordnance Survey on behalf of HMSO.
© Crown copyright and database right 2017. All rights reserved.
Ordnance Survey Licence number 100046668



See legend on Sheet 1



Status: FINAL Subtitle: B

Client: **TRANSPORT SCOTLAND**
COMHDHAIL ALBA

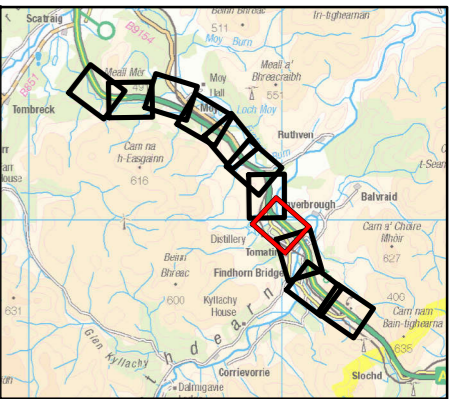
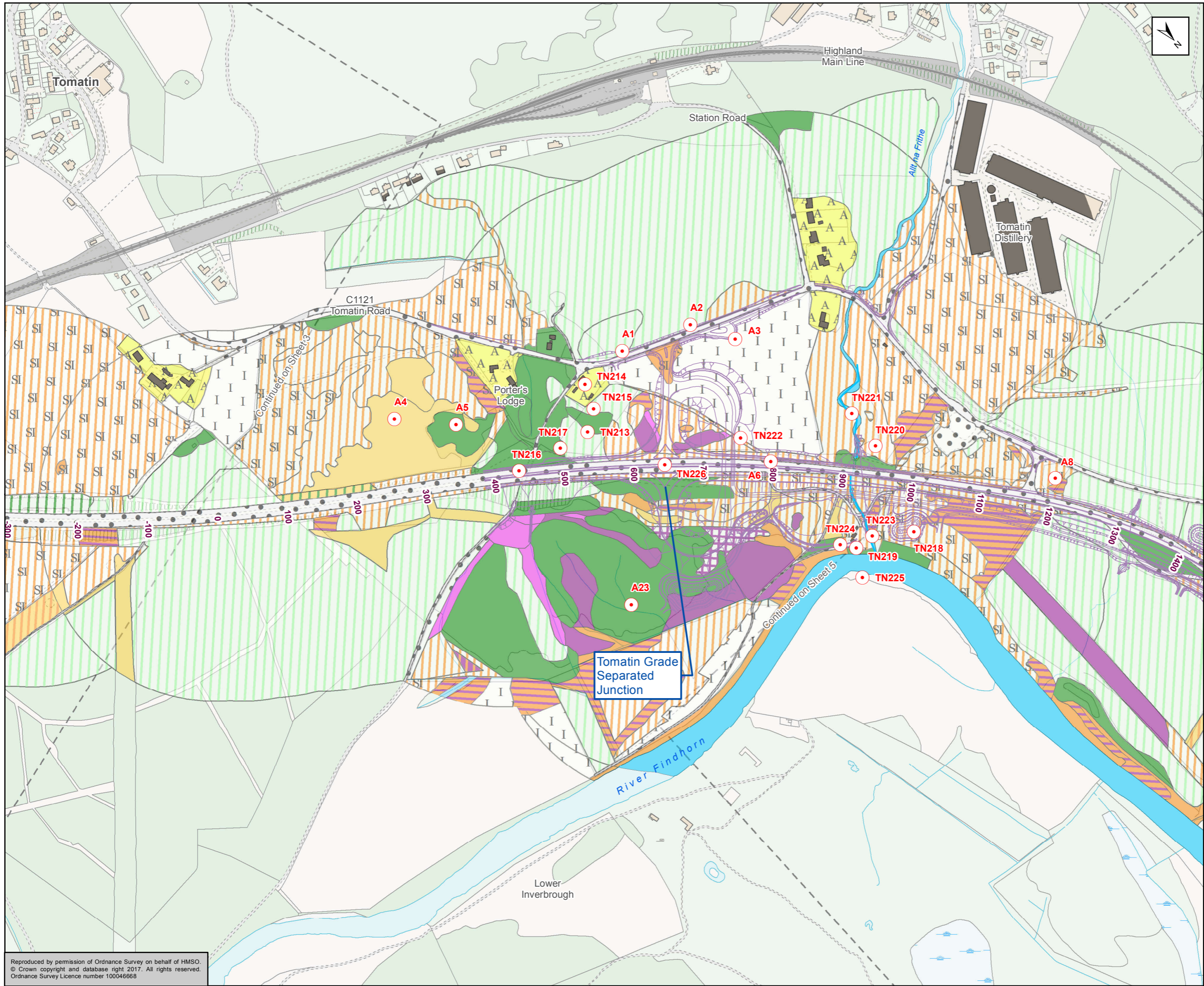
A9
DUALING
PERTH TO INVERNESS
Tomatin to Moy

ATKINS mouchel


Title: **Figure 12.3d**
Phase 1 Habitat Survey
Sheet 4 of 12

Scale	1:5,000	Drawn	RM	Checked	SK	Approved	RM	Authorised	SB
Document Number	A9P12-AMJ-EBD-Z_ZZZZZ_XX-DR-GI-0016							Revision	P02
Project	Originator	Volume							
Location	Type	Role	Number						

Reproduced by permission of Ordnance Survey on behalf of HMSO.
© Crown copyright and database right 2017. All rights reserved.
Ordnance Survey Licence number 100046668



See legend on Sheet 1



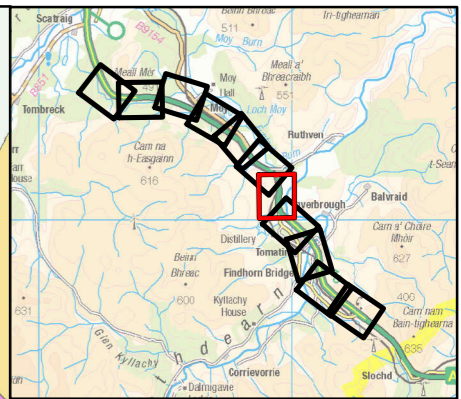
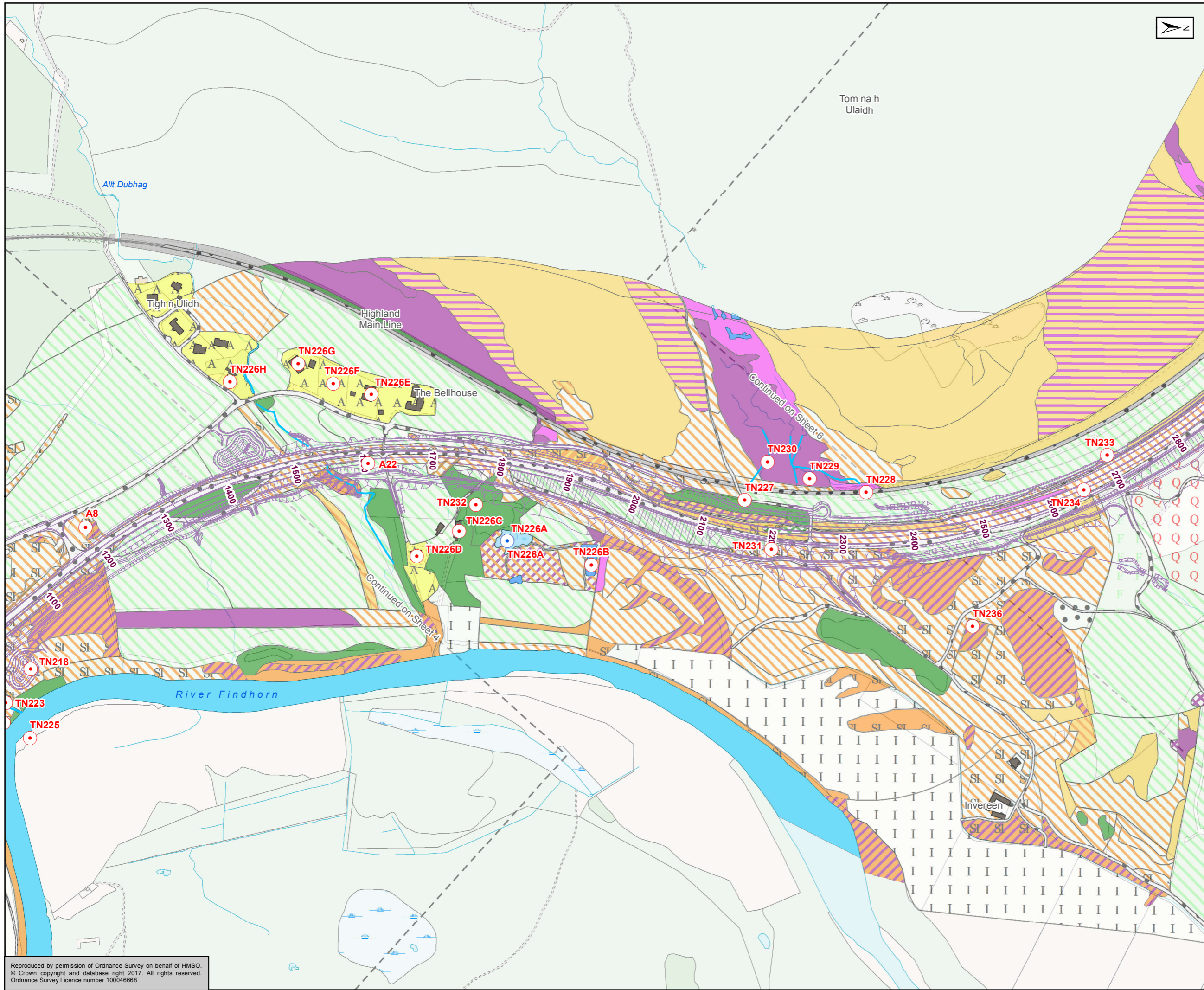
Status	FINAL	Subsidiary	B
--------	-------	------------	---



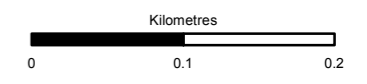
Figure 12.3e
Phase 1 Habitat Survey
Sheet 5 of 12

Scale	1:5,000	Drawn	RM	Checked	SK	Approved	RM	Authorised	SB
Document Number	A9P12-AMJ-EBD-Z_ZZZZ_XX-DR-GI-0017							Revision	P02
Project	Originator		Volume		Location		Type	Role	Number

Reproduced by permission of Ordnance Survey on behalf of HMSO.
© Crown copyright and database right 2017. All rights reserved.
Ordnance Survey Licence number 100046668



See legend on Sheet 1



Status	FINAL	Subsity	B
--------	-------	---------	---

Client
 **TRANSPORT SCOTLAND**
 COMHDHAIL ALBA

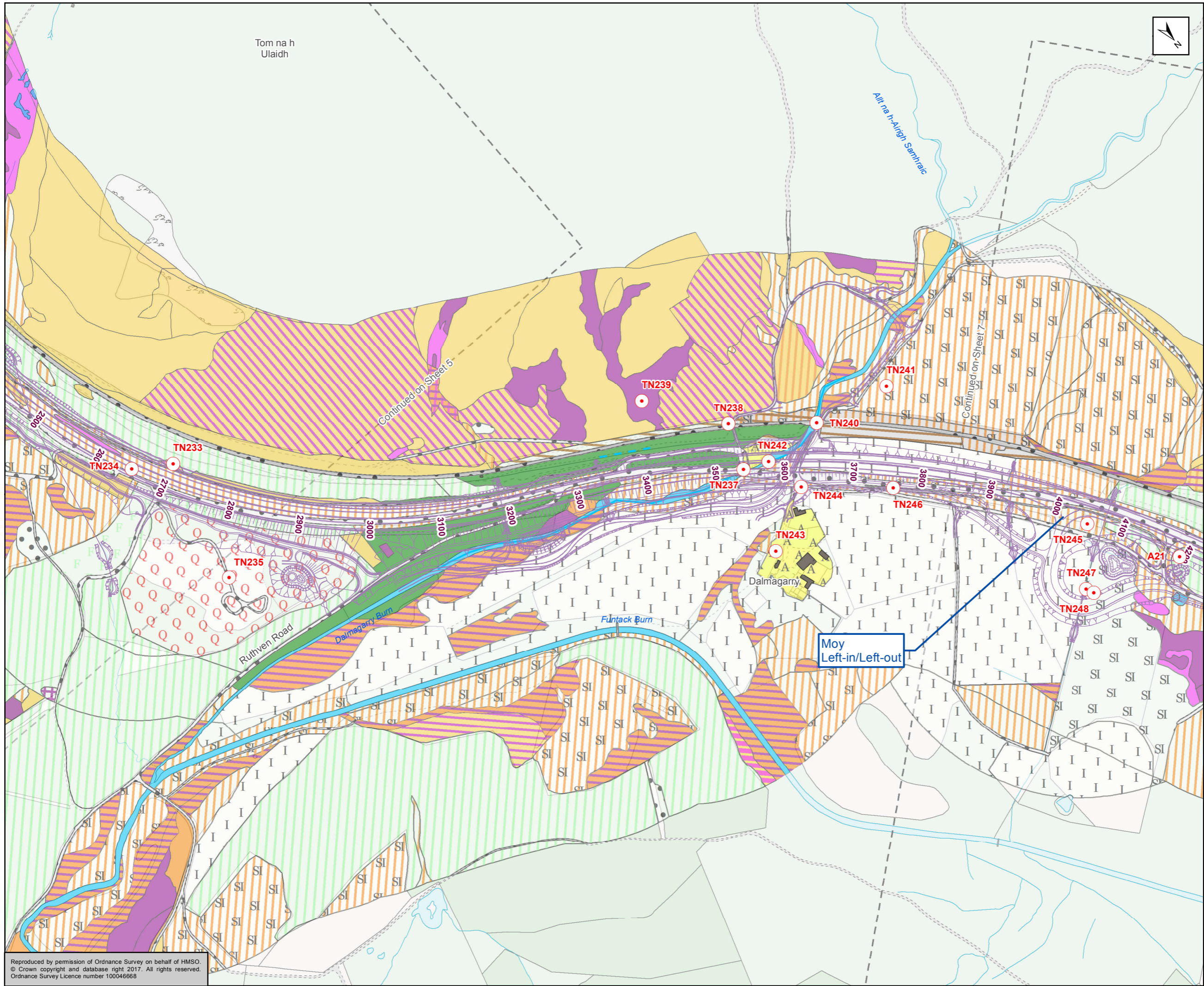

A9
DUALLING
 PERTH TO INVERNESS
 Tomatin to Moy


ATKINS mouchel

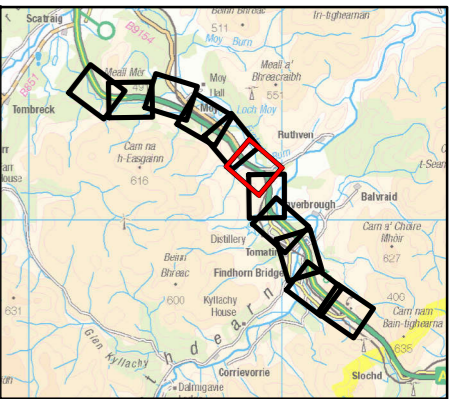
Title
 Figure 12.3f
 Phase 1 Habitat Survey
 Sheet 6 of 12

Scale	1:5,000	Drawn	RM	Checked	SK	Approved	RM	Authorised	SB
Document Number	A9P12-AMJ-EBD-Z_ZZZZZ_XX-DR-GI-0018							Revision	P02
Project	Originator	Volume							
Location	Type	Role	Number						


Reproduced by permission of Ordnance Survey on behalf of HMSO.
 © Crown copyright and database right 2017. All rights reserved.
 Ordnance Survey Licence number 100046668



Reproduced by permission of Ordnance Survey on behalf of HMSO.
 © Crown copyright and database right 2017. All rights reserved.
 Ordnance Survey Licence number 100046668



See legend on Sheet 1



Status	FINAL	Subsidiary	B
--------	-------	------------	---

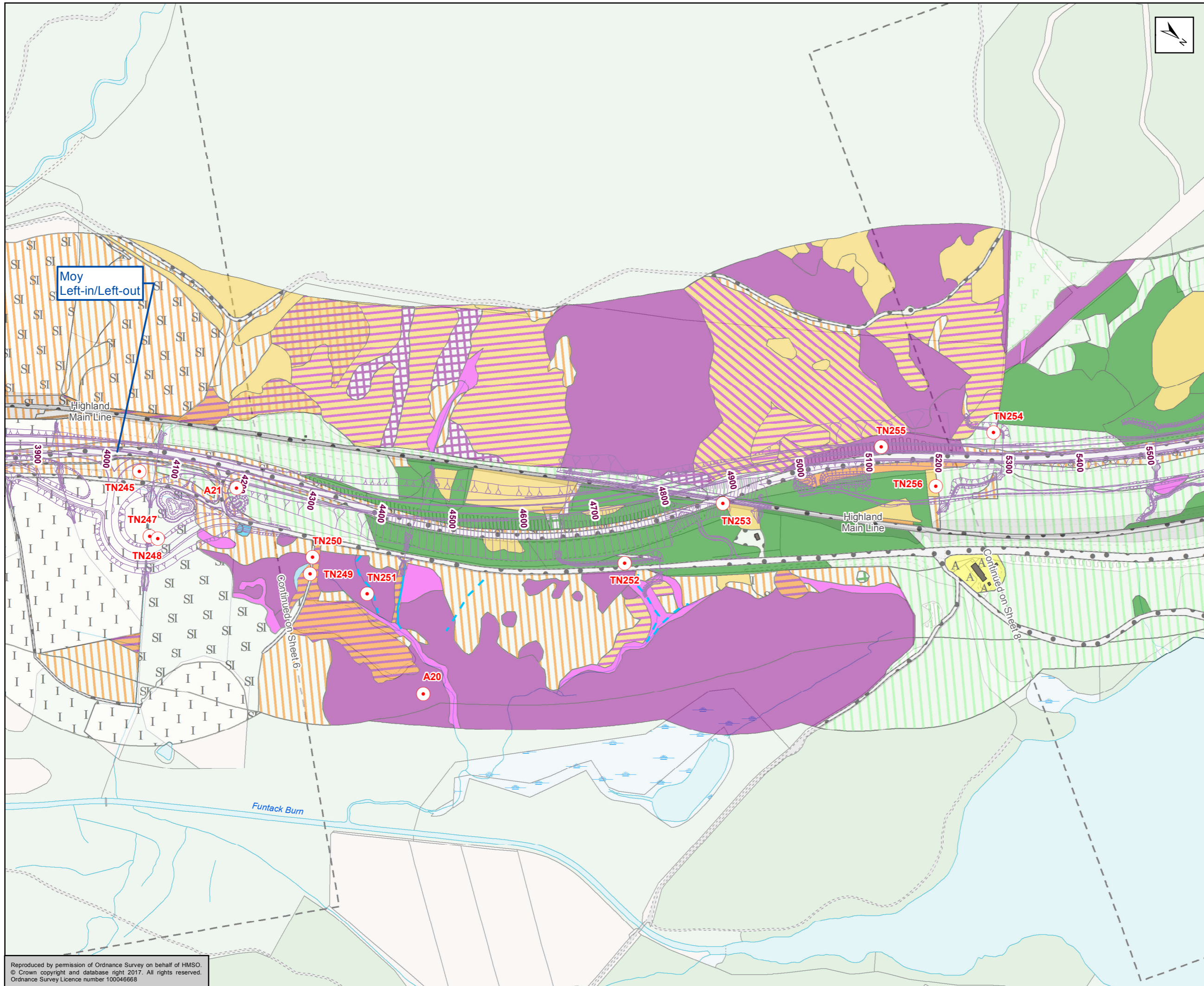
TRANSPORT SCOTLAND
 COMHDHAIL ALBA



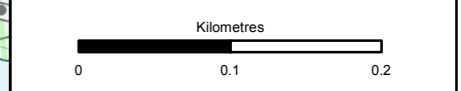
ATKINS mouchel

Figure 12.3g
 Phase 1 Habitat Survey
 Sheet 7 of 12

Scale	1:5,000	Drawn	RM	Checked	SK	Approved	RM	Authorised	SB
Document Number	A9P12-AMJ-EBD-Z_ZZZZZ_XX-DR-GI-0019							Revision	P02
Project	Originator	Volume							
Location	Type	Role	Number						



See legend on Sheet 1



Status: FINAL
 Submittal: B

Client: **TRANSPORT SCOTLAND**
 COMHDHAIL ALBA

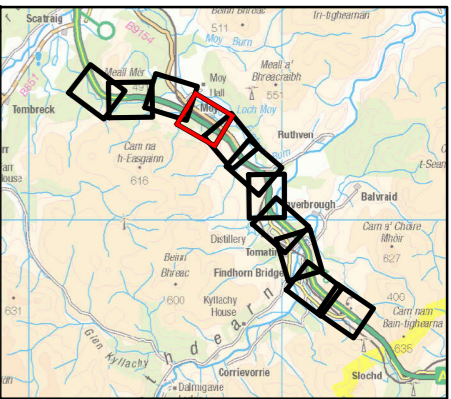
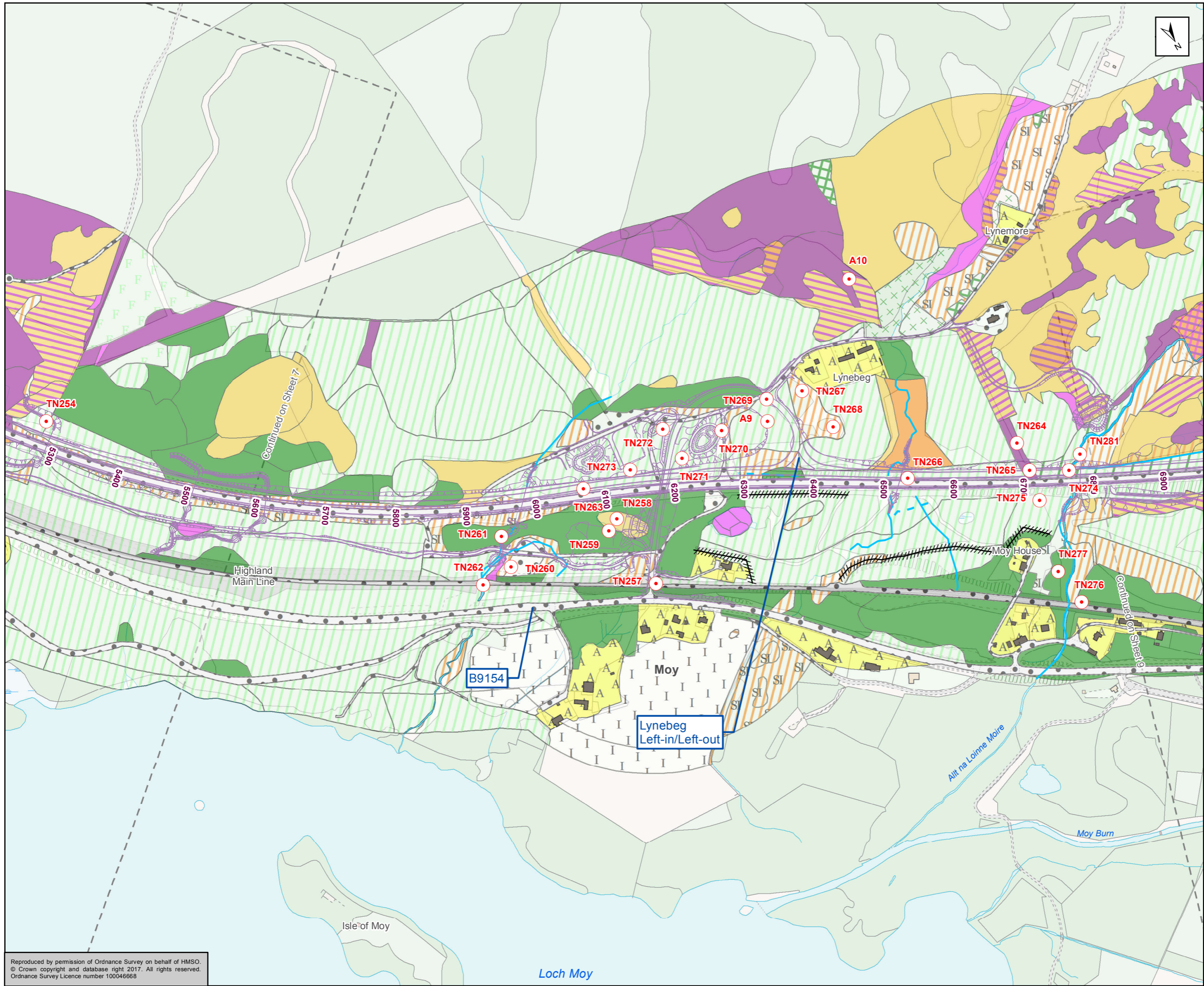
A9
DUALING
 PERTH TO INVERNESS
 Tomatin to Moy

ATKINS mouchel

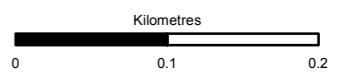
Title: **Figure 12.3h**
Phase 1 Habitat Survey
Sheet 8 of 12

Scale: 1:5,000	Drawn: RM	Checked: SK	Approved: RM	Authorised: SB
Document Number: A9P12-AMJ-EBD-Z_ZZZZZ_XX-DR-GI-0020	Project: A9P12-AMJ-EBD-Z_ZZZZZ_XX-DR-GI-0020	Originator: [Blank]	Volume: [Blank]	Revision: P02
Location: [Blank]	Type: [Blank]	Role: [Blank]	Number: [Blank]	[Blank]

Reproduced by permission of Ordnance Survey on behalf of HMSO.
 © Crown copyright and database right 2017. All rights reserved.
 Ordnance Survey Licence number 100046668



See legend on Sheet 1



Status	FINAL	Subsity	B
--------	-------	---------	---

Client
TRANSPORT SCOTLAND
 COMHDHAIL ALBA



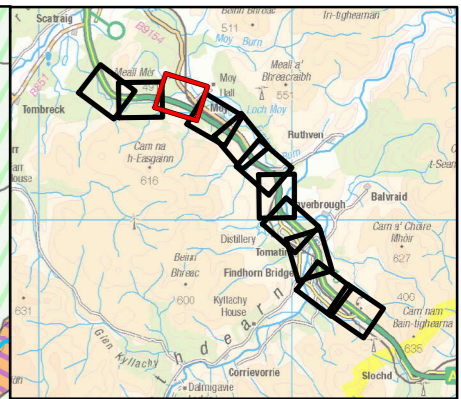
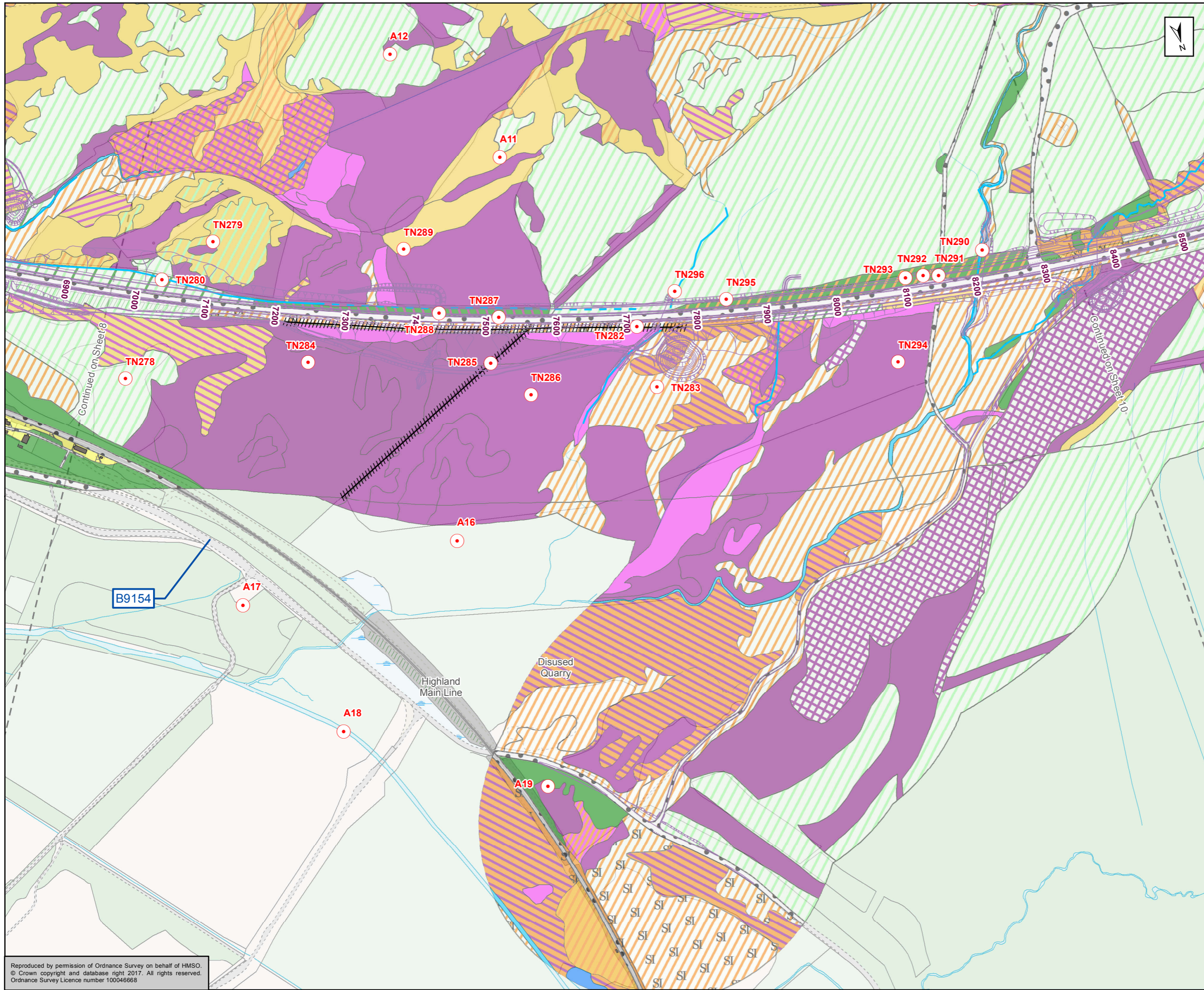
ATKINS mouchel

Figure 12.3i
 Phase 1 Habitat Survey
 Sheet 9 of 12

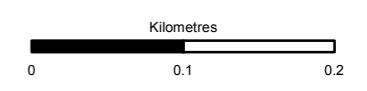
Scale	1:5,000	Drawn	RM	Checked	SK	Approved	RM	Authorised	SB
Document Number	A9P12-AMJ-EBD-Z_ZZZZ_XX-DR-GI-0021							Revision	P02
Project	Originator	Volume							
Location	Type	Role	Number						

Reproduced by permission of Ordnance Survey on behalf of HMSO.
 © Crown copyright and database right 2017. All rights reserved.
 Ordnance Survey Licence number 100046668

Loch Moy



See legend on Sheet 1



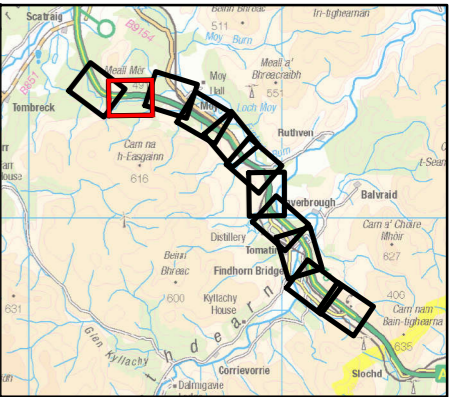
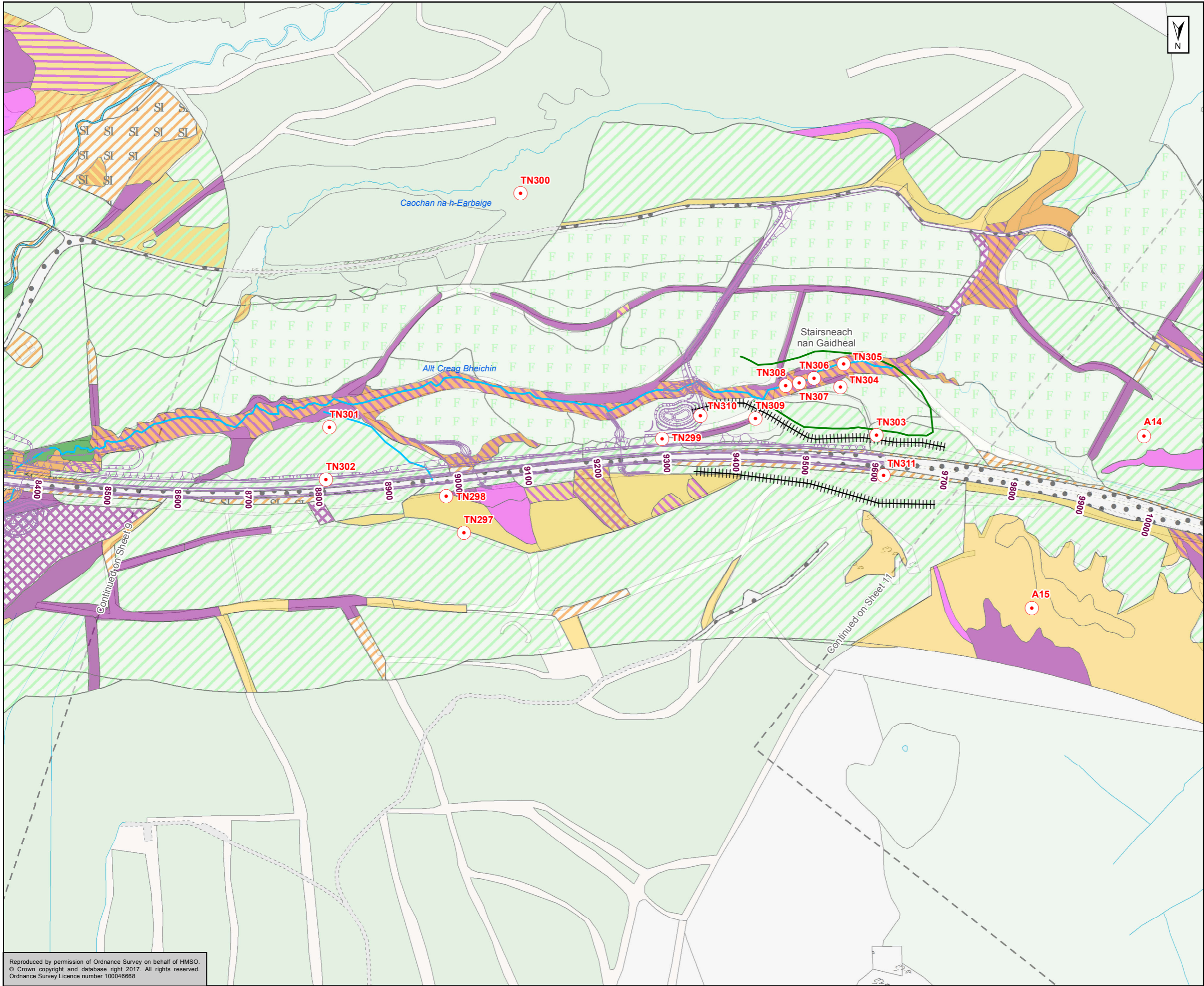
Status	FINAL	Subsidiary	B
--------	-------	------------	---




Figure 12.3j
Phase 1 Habitat Survey
Sheet 10 of 12

Scale	1:5,000	Drawn	RM	Checked	SK	Approved	RM	Authorised	SB
Document Number	A9P12-AMJ-EBD-Z_ZZZZZ_XX-DR-GI-0022							Revision	P02
Project	Originator	Volume							
Location	Type	Role	Number						

Reproduced by permission of Ordnance Survey on behalf of HMSO.
© Crown copyright and database right 2017. All rights reserved.
Ordnance Survey Licence number 100046668



See legend on Sheet 1



Status	FINAL	Subsidiary	B
--------	-------	------------	---

Client
TRANSPORT SCOTLAND
 COMHDHAIL ALBA

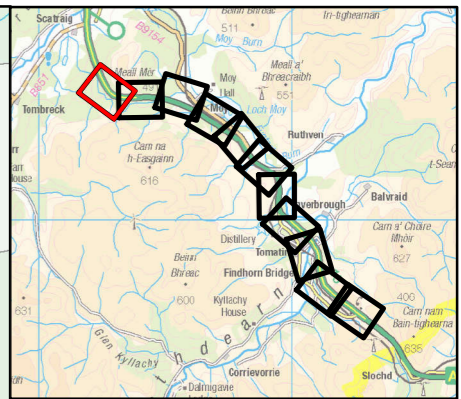
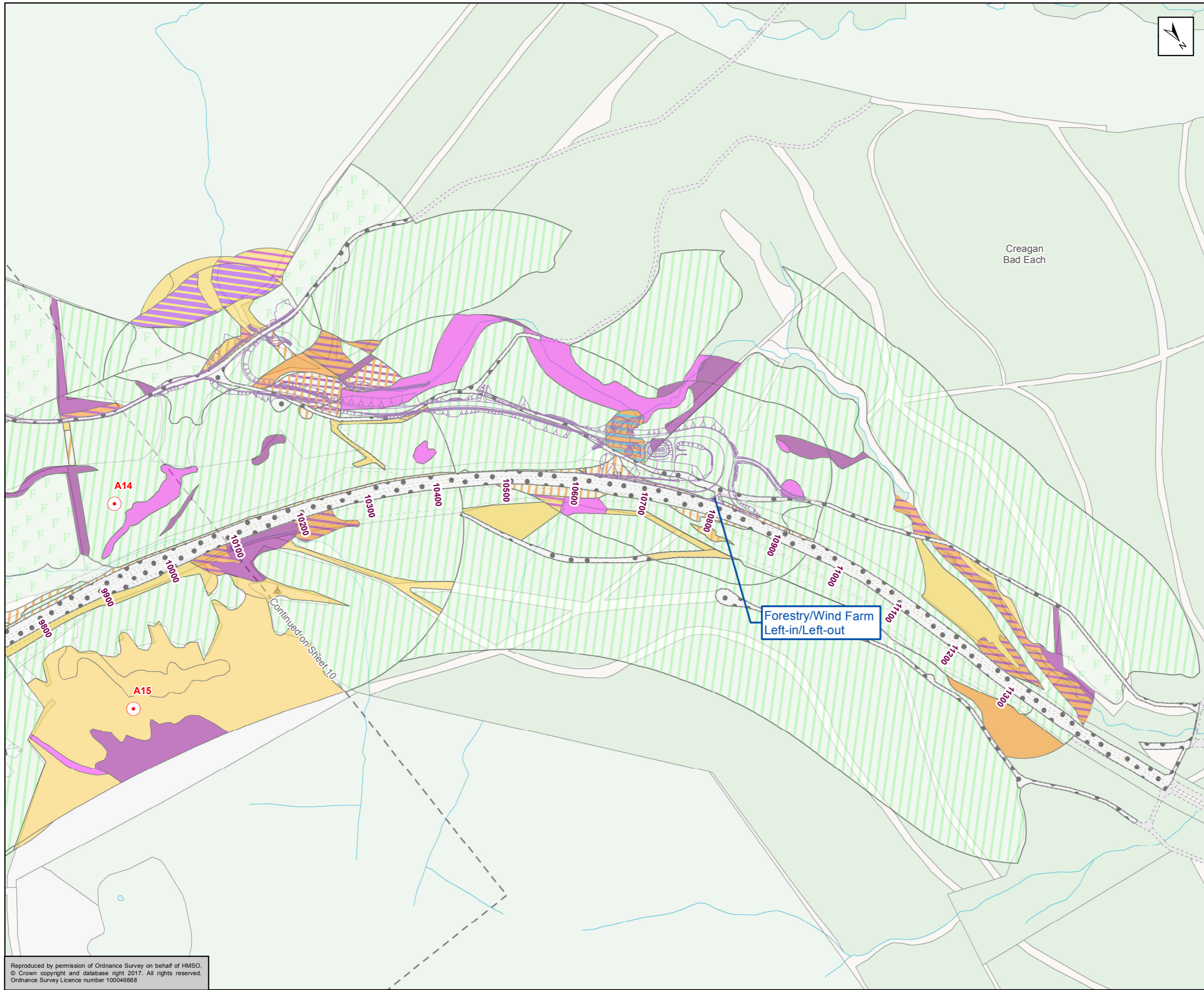


ATKINS mouchel

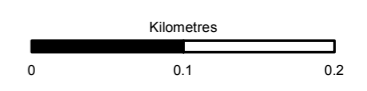
Figure 12.3k
 Phase 1 Habitat Survey
 Sheet 11 of 12

Scale	1:5,000	Drawn	RM	Checked	SK	Approved	RM	Authorised	SB
Document Number	Project		Originator		Volume		Revision		
A9P12-AMJ-EBD-Z_ZZZZ_X-DR-GI-0023	A9P12-AMJ-EBD-Z_ZZZZ_X-DR-GI-0023		P02						
Location	Type	Role	Number						

Reproduced by permission of Ordnance Survey on behalf of HMSO.
 © Crown copyright and database right 2017. All rights reserved.
 Ordnance Survey Licence number 100046668



See legend on Sheet 1



Status: FINAL Subtitle: B

Client: TRANSPORT SCOTLAND
COMHDHAIL ALBA



ATKINS mouchel

Figure 12.31
Phase 1 Habitat Survey
Sheet 12 of 12

Scale: 1:5,000	Drawn: RM	Checked: SK	Approved: RM	Authorised: SB
Document Number: A9P12-AMJ-EBD-Z_ZZZZZ_XX-DR-GI-0182	Project: A9P12-AMJ-EBD-Z_ZZZZZ_XX-DR-GI-0182	Originator: [blank]	Volume: [blank]	Revision: P01
Location: [blank]	Type: [blank]	Role: [blank]	Number: [blank]	[blank]

Reproduced by permission of Ordnance Survey on behalf of HMSO.
© Crown copyright and database right 2017. All rights reserved.
Ordnance Survey Licence number 100046668