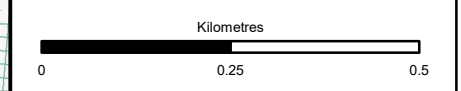


- Proposed Scheme
- Local Air Quality Study Area
- Local Air Quality Affected Road
- Air Quality Receptors
- Air Quality Ecological Receptors
- Air Quality Monitoring Locations
- Slochd SAC



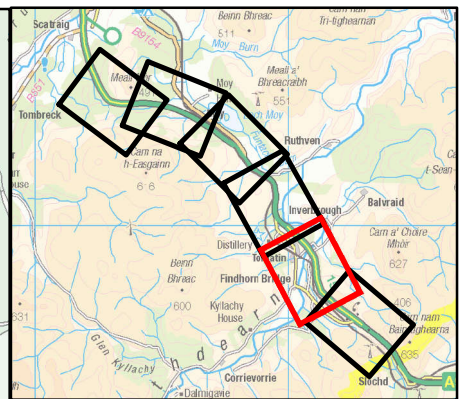
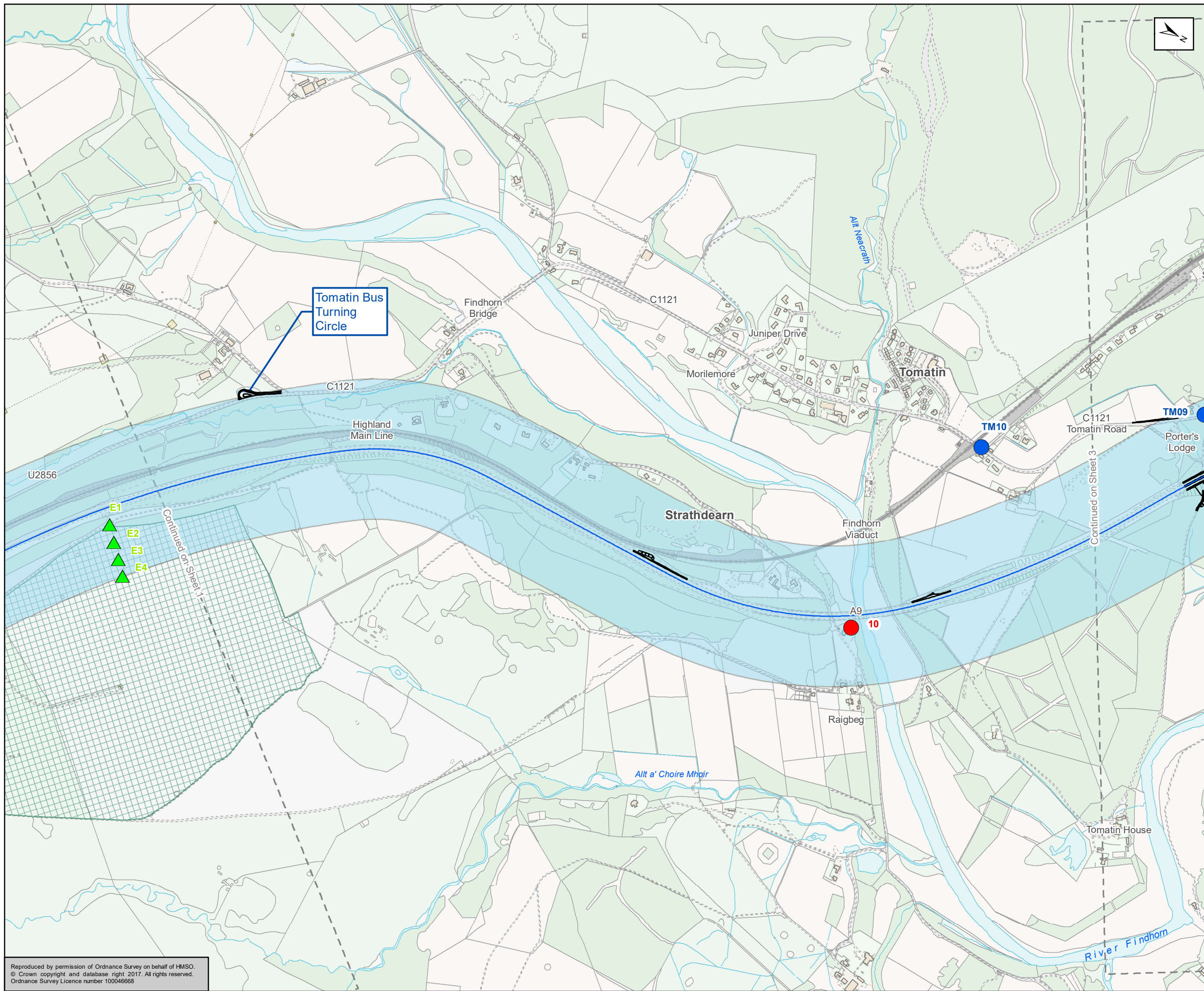
Status: FINAL Substudy: B



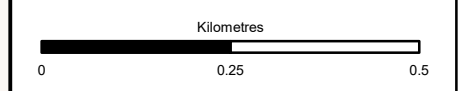
Figure 16.1a
Air Quality Receptor and
Monitoring Locations
Sheet 1 of 6

Scale 1:10,000	Drawn HAH	Checked MLM	Approved RM	Authorised SB
Document Number A9P12-AMJ-EAQ-Z_ZZZZZ_XX-DR-GI-0011	Project A9P12-AMJ-EAQ-Z_ZZZZZ_XX-DR-GI-0011	Originator A9P12-AMJ-EAQ-Z_ZZZZZ_XX-DR-GI-0011	Volume A9P12-AMJ-EAQ-Z_ZZZZZ_XX-DR-GI-0011	Revision P03

Reproduced by permission of Ordnance Survey on behalf of HMSO.
© Crown copyright and database right 2017. All rights reserved.
Ordnance Survey Licence number 100046668



- Proposed Scheme
- Local Air Quality Study Area
- Local Air Quality Affected Road
- Air Quality Receptors
- Air Quality Ecological Receptors
- Air Quality Monitoring Locations
- Slochd SAC



Status: FINAL Subtitle: B

Client: **TRANSPORT SCOTLAND**
COMHDHAIL ALBA

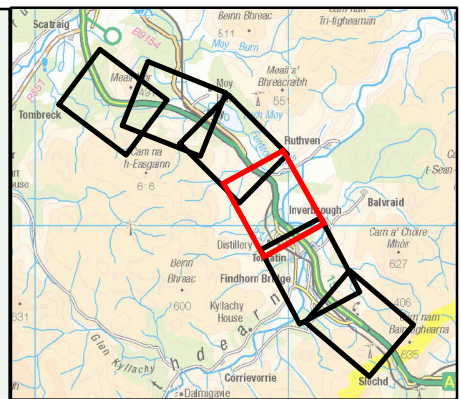
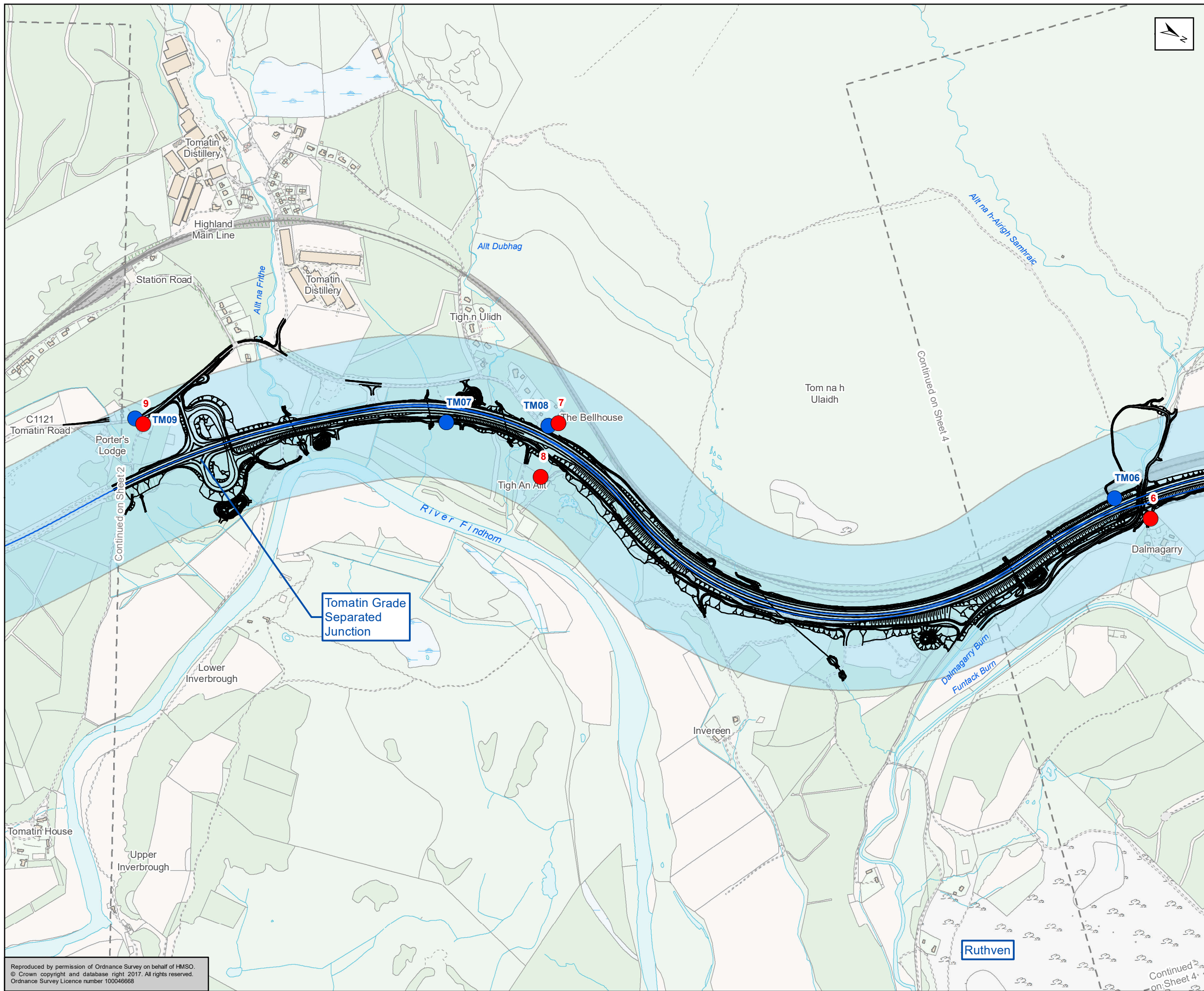
A9
DUALLING
PERTH TO INVERNESS
Tomatin to Moy

ATKINS mouchel


Figure 16.1b
Air Quality Receptor and
Monitoring Locations
Sheet 2 of 6

Scale: 1:10,000	Drawn: HAH	Checked: MLM	Approved: RM	Authorised: SB
Document Number: A9P12-AMJ-EAQ-Z_ZZZZZ_XX-DR-GI-0001	Project: A9P12-AMJ-EAQ-Z_ZZZZZ_XX-DR-GI-0001	Originator: A9P12-AMJ-EAQ-Z_ZZZZZ_XX-DR-GI-0001	Volume: A9P12-AMJ-EAQ-Z_ZZZZZ_XX-DR-GI-0001	Revision: P02
Location:	Type:	Role:	Number:	

Reproduced by permission of Ordnance Survey on behalf of HMSO.
© Crown copyright and database right 2017. All rights reserved.
Ordnance Survey Licence number 100046668



- Proposed Scheme
- Local Air Quality Study Area
- Local Air Quality Affected Road
- Air Quality Receptors
- Air Quality Ecological Receptors
- Air Quality Monitoring Locations
- Slochd SAC



Status: FINAL Substudy: B

Client: **TRANSPORT SCOTLAND**
COMHDHAIL ALBA

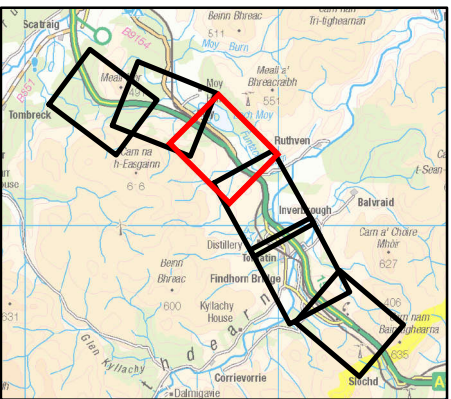
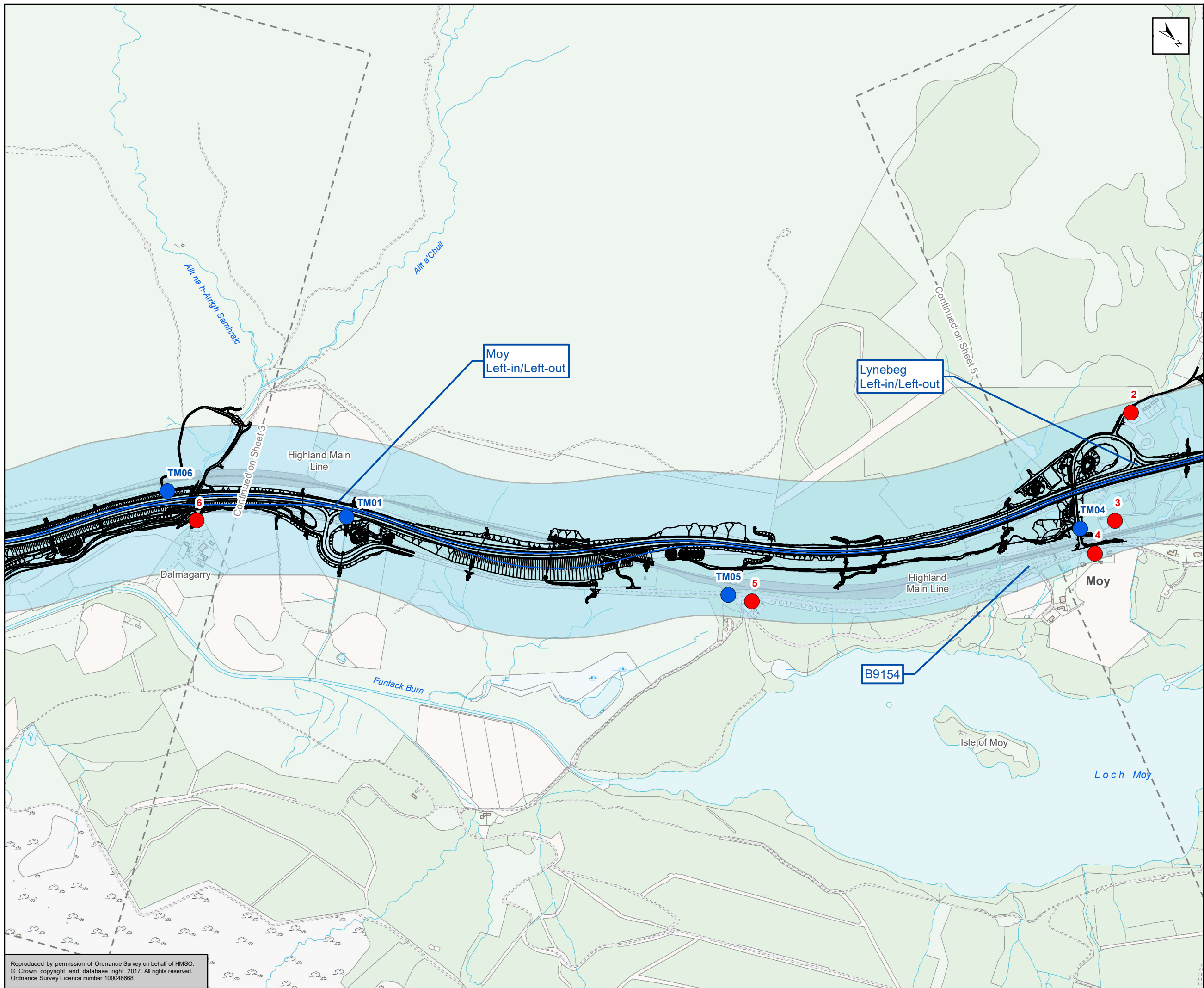
A9
DUALLING
PERTH TO INVERNESS
Tomatin to Moy

ATKINS mouchel

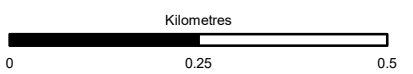
Figure 16.1c
Air Quality Receptor and
Monitoring Locations
Sheet 3 of 6

Scale: 1:10,000	Drawn: HAH	Checked: MLM	Approved: RM	Authorised: SB
Document Number: A9P12-AMJ-EAQ-Z_ZZZZ_XX-DR-GI-0002	Project Originator: A9P12-AMJ-EAQ-Z_ZZZZ_XX-DR-GI-0002	Volume: A9P12-AMJ-EAQ-Z_ZZZZ_XX-DR-GI-0002	Revision: P03	
Location:	Type:	Role:	Number:	

Reproduced by permission of Ordnance Survey on behalf of HMSO.
© Crown copyright and database right 2017. All rights reserved.
Ordnance Survey Licence number 100046668



- Proposed Scheme
- Local Air Quality Study Area
- Local Air Quality Affected Road
- Air Quality Receptors
- Air Quality Ecological Receptors
- Air Quality Monitoring Locations
- Slochd SAC



Status	FINAL	Subsidiary	B
--------	-------	------------	---

Client
TRANSPORT SCOTLAND
 COMHDHAIL ALBA

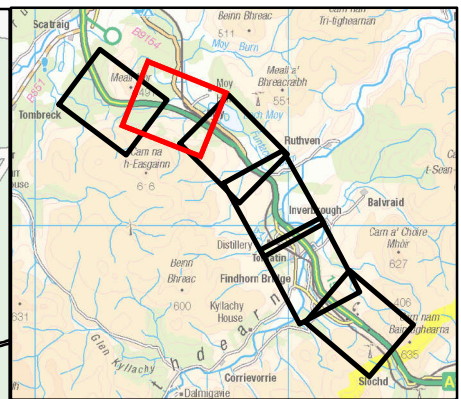
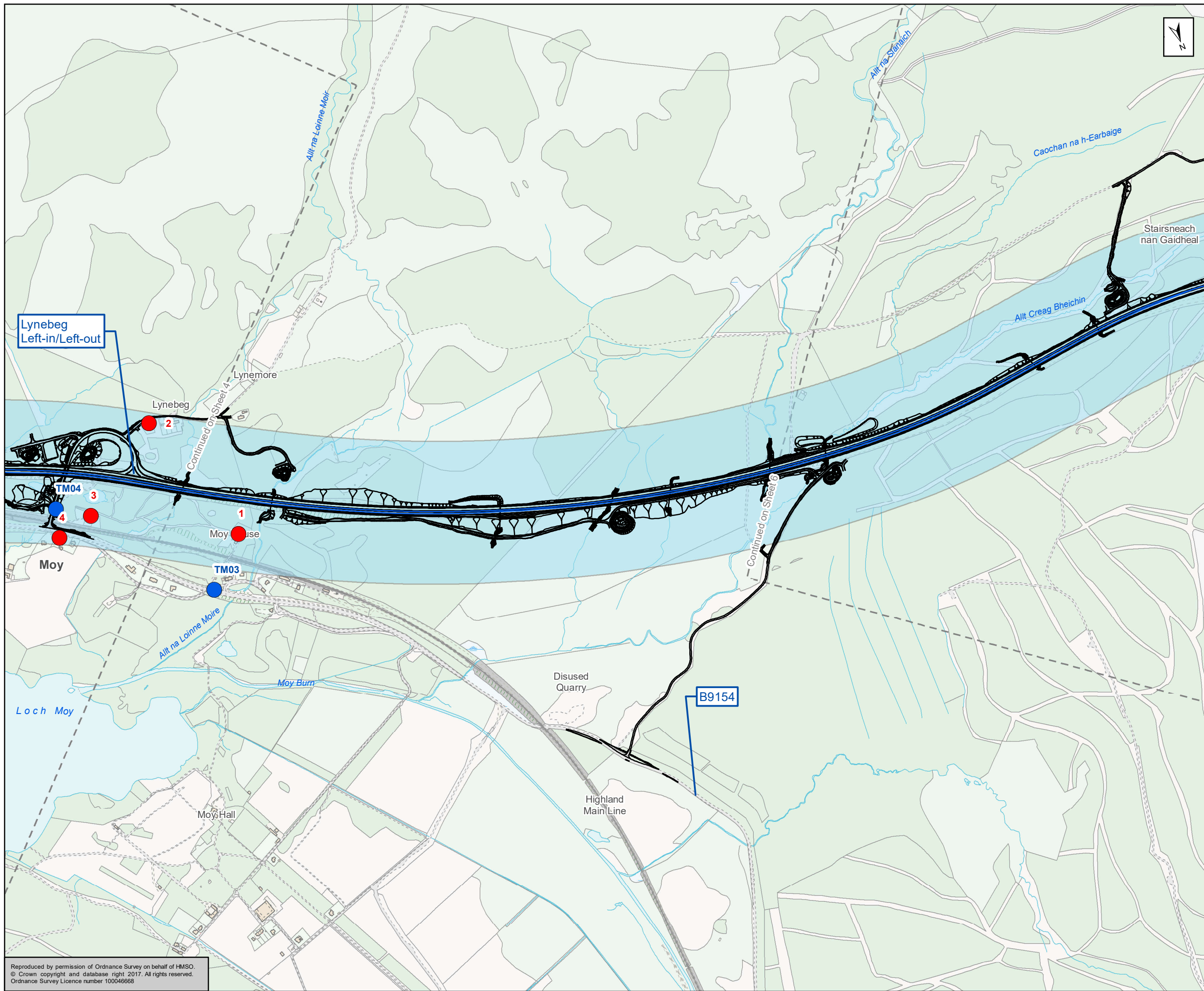
A9
DUALLING
 PERTH TO INVERNESS
 Tomatin to Moy

ATKINS mouchel

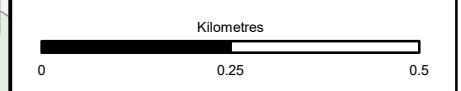
Figure 16.1d
 Air Quality Receptor and
 Monitoring Locations
 Sheet 4 of 6

Scale	1:10,000	Drawn	HAH	Checked	MLM	Approved	RM	Authorised	SB	
Document Number	A9P12-AMJ-EAQ-Z_ZZZZZ_XX-DR-GI-0003								Revision	P02
Project	Originator	Volume								
Location	Type	Role	Number							

Reproduced by permission of Ordnance Survey on behalf of HMSO.
 © Crown copyright and database right 2017. All rights reserved.
 Ordnance Survey Licence number 100046668



- Proposed Scheme
- Local Air Quality Study Area
- Local Air Quality Affected Road
- Air Quality Receptors
- Air Quality Ecological Receptors
- Air Quality Monitoring Locations
- Slochd SAC



Status: FINAL Substudy: B

Client: **TRANSPORT SCOTLAND**
COMHDHAIL ALBA

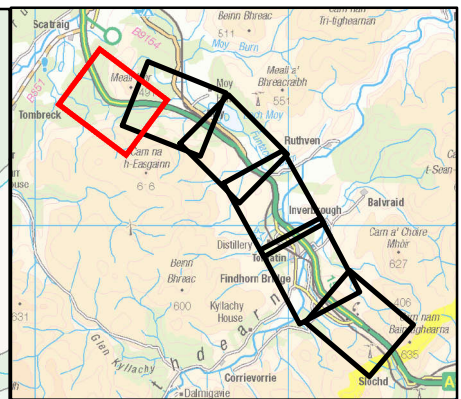
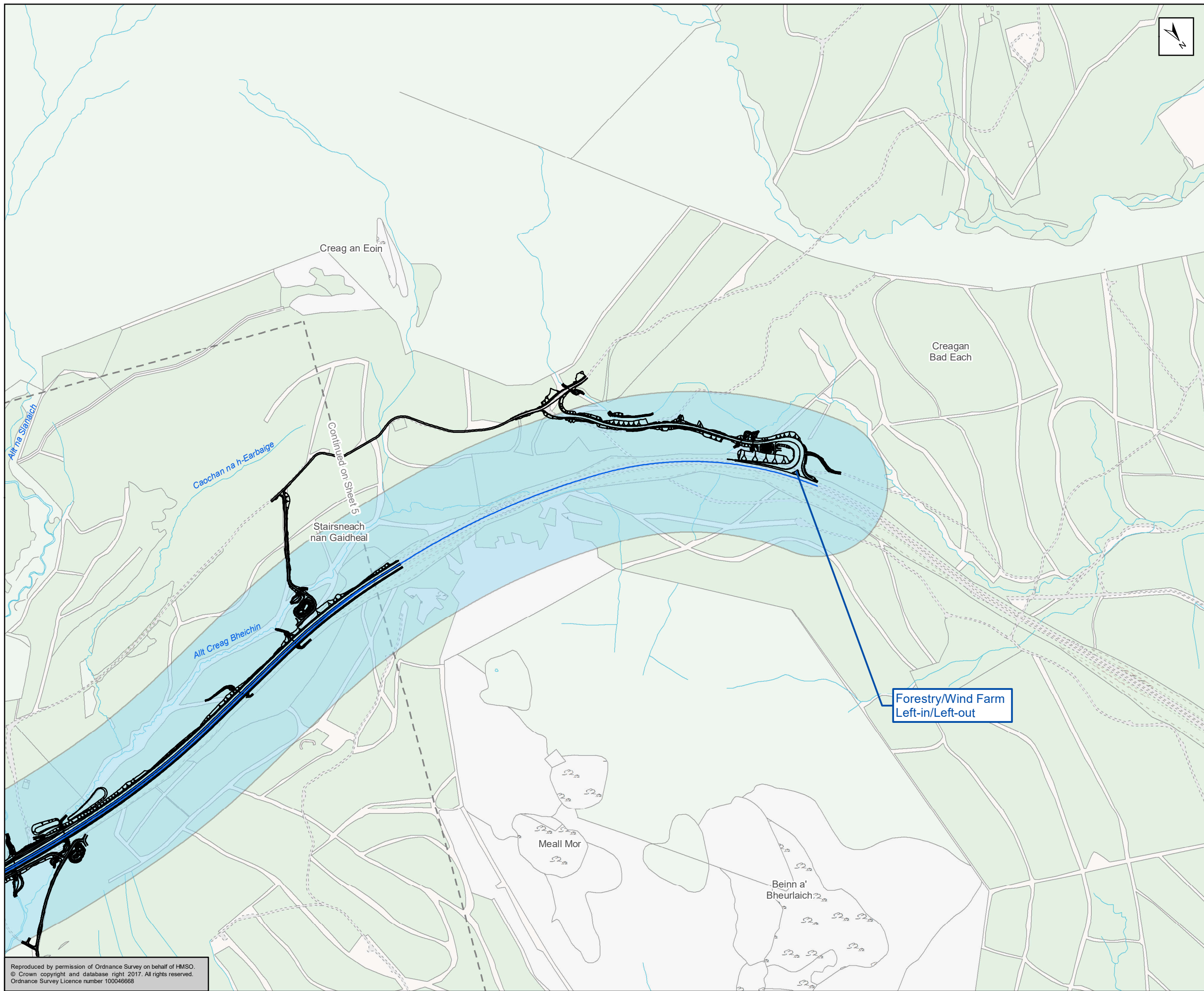
A9
DUALLING
PERTH TO INVERNESS
Tomatin to Moy

ATKINS mouchel

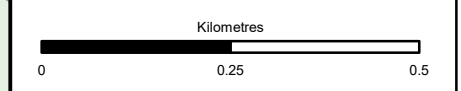
Figure 16.1e
Air Quality Receptor and
Monitoring Locations
Sheet 5 of 6

Scale	1:10,000	Drawn	HAH	Checked	MLM	Approved	RM	Authorised	SB	
Document Number	A9P12-AMJ-EAQ-Z_ZZZZZ_XX-DR-GI-0004								Revision	P02
Project	Originator	Volume								
Location	Type	Role	Number							

Reproduced by permission of Ordnance Survey on behalf of HMSO.
© Crown copyright and database right 2017. All rights reserved.
Ordnance Survey Licence number 100046668



- Proposed Scheme
- Local Air Quality Study Area
- Local Air Quality Affected Road
- Air Quality Receptors
- Air Quality Ecological Receptors
- Air Quality Monitoring Locations
- Slochd SAC



Status: FINAL Substudy: B

Client: **TRANSPORT SCOTLAND**
COMHDHAIL ALBA

A9
DUALLING
PERTH TO INVERNESS
Tomatin to Moy

ATKINS mouchel

Figure 16.1f
Air Quality Receptor and
Monitoring Locations
Sheet 6 of 6

Scale: 1:10,000	Drawn: HAH	Checked: MLM	Approved: RM	Authorised: SB
Document Number: A9P12-AMJ-EAQ-Z_ZZZZZ_XZ-DR-GI-0005	Project: A9P12-AMJ-EAQ-Z_ZZZZZ_XZ-DR-GI-0005	Originator: ZZZZZ	Volume: XX	Revision: P02
Location:	Type:	Role:	Number:	

Reproduced by permission of Ordnance Survey on behalf of HMSO.
© Crown copyright and database right 2017. All rights reserved.
Ordnance Survey Licence number 100046668