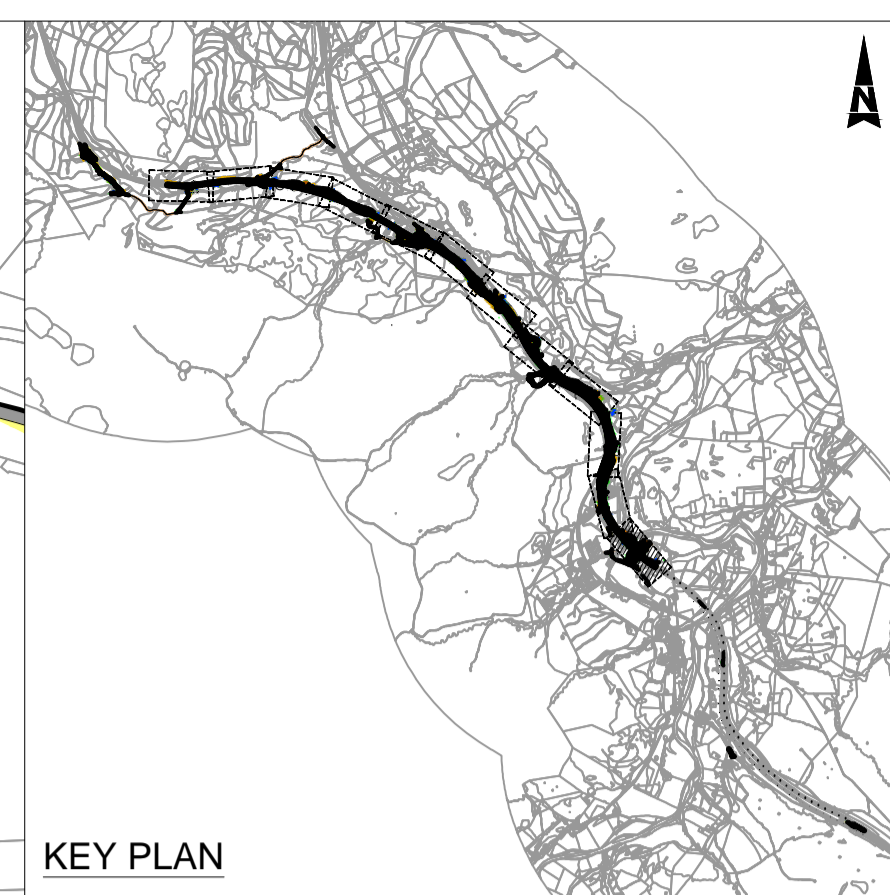
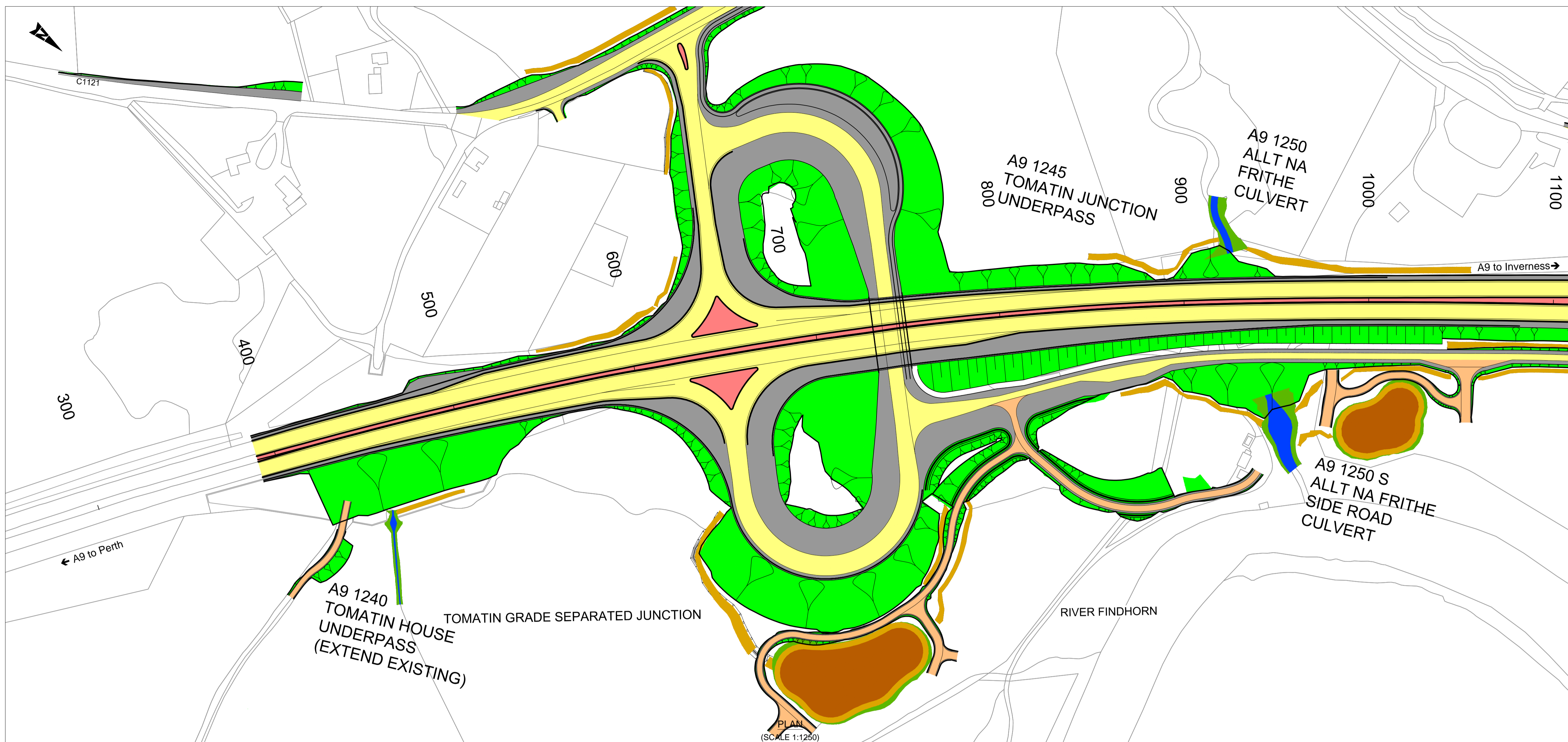


100
0 10
Millimetres
DO NOT SCALE



KEY PLAN

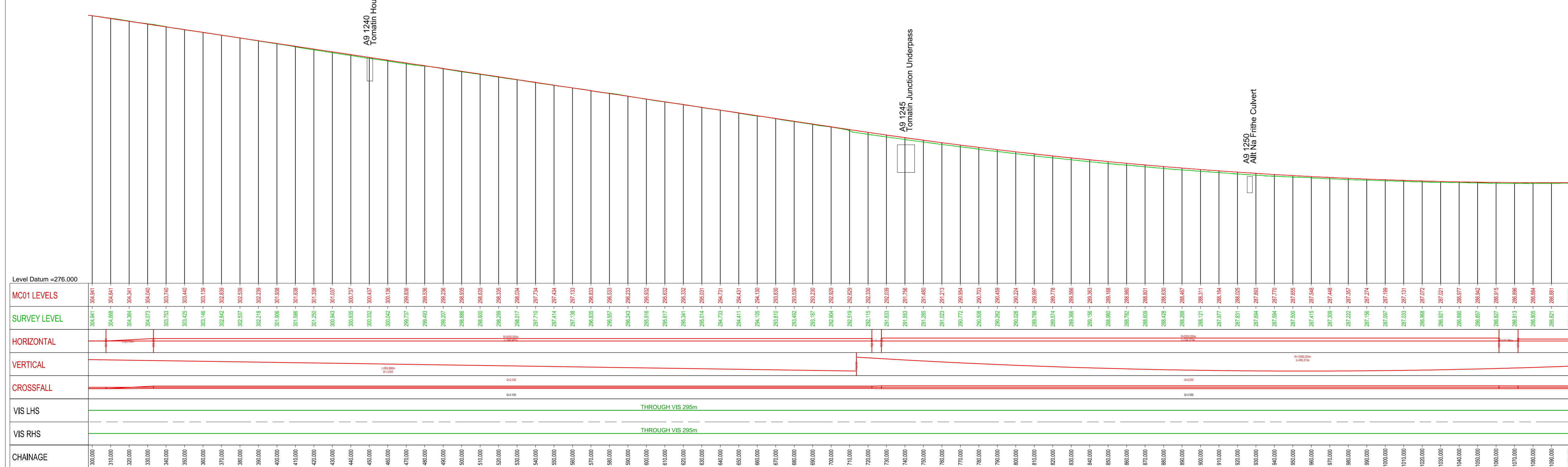
NOTES

1. For information only, subject to change and further design development.

LEGEND

- DESIGN FRL
- - - EXISTING FRL
- EARTHWORKS
- VERGE
- CARRIAGEWAY
- CENTRAL RESERVE
- WATER COURSE
- DRAINAGE STREAM REALIGNMENT
- DRAINAGE DITCH
- DRAINAGE POND
- ACCESS TRACK

Relaxations Denoted by:
* 1-Step Below Des. Min.
** 2-Steps Below Des. Min.



MC01 PROFILE
(SCALE H1:1250 V1:250)

P01	SY	RB	GA	17/11/17
FIRST ISSUE				
P02	SY	RB	GA	06/04/18
FIRST ISSUE				
Rev	Drawn / Des	Checked	Approved	Date
Description				
Drawing Status				Suitability
WORK IN PROGRESS				S0

Client
TRANSPORT SCOTLAND
COMHDHAIL ALBA



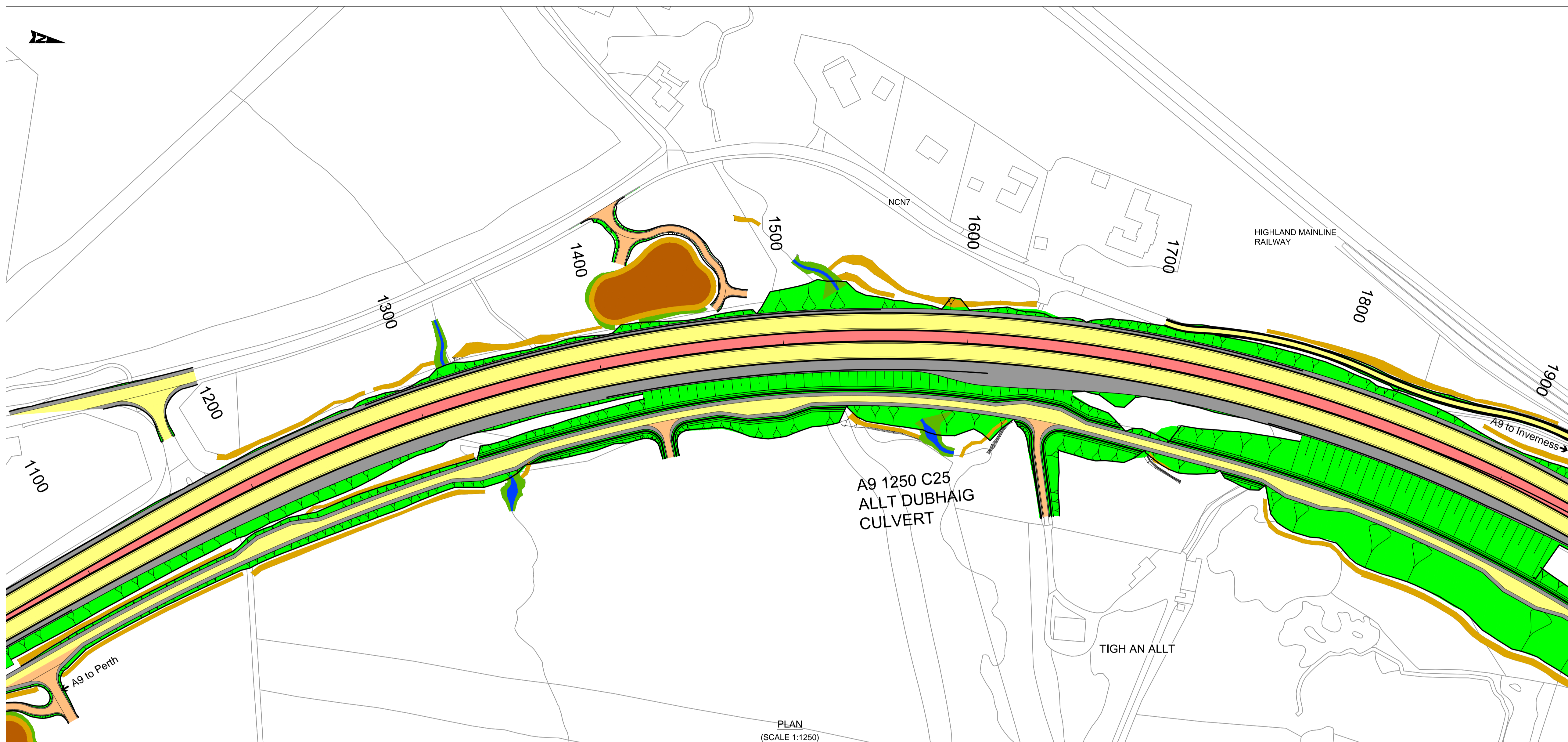
ATKINS mouchel

Drawing Title				
FIGURE 3.1.3 MAINLINE PLAN & PROFILE SHEETS 1 OF 12				
Scale	Designed / Drawn	Checked	Approved	Authorised
AS SHOWN	SY	RB	GA	SB
Original Size	Date	Date	Date	Date
A1	06/04/18	06/04/18	06/04/18	06/04/18
Drawing Number	Project	Originator	Volume	Revision
	A9P12 - AMJ - HML -	Z_ZZZZ_ZZ - DR - RD - 0102		P02
Location	Type	Role	Number	

Plotted: Apr 06, 2018 - 2:20pm by: UKSMY600

Reproduced by permission of Ordnance Survey on behalf of HMSO. © Crown copyright and database right 2018. All rights reserved. Ordnance Survey Licence number 100046668.

100
Millimetres
0 10
DO NOT SCALE



Relaxations Denoted by:
* 1-Step Below Des. Min.
** 2-Steps Below Des. Min.

PLAN
(SCALE 1:1250)

KEY PLAN

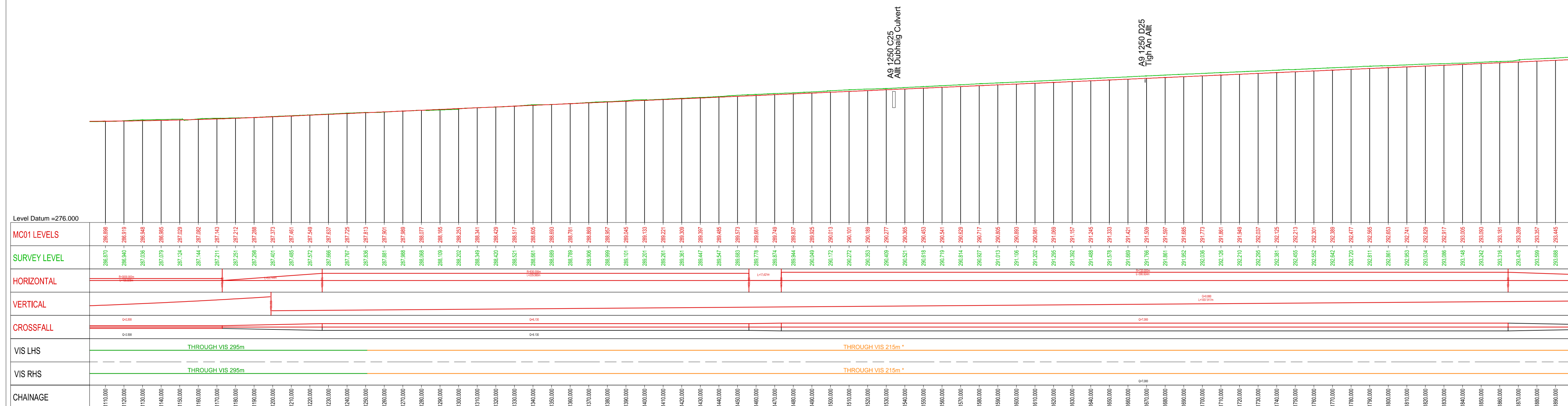
NOTES

1. For information only, subject to change and further design development.

LEGEND

- DESIGN FRL
- - - EXISTING FRL
- █ EARTHWORKS
- █ VERGE
- █ CARRIAGEWAY
- █ CENTRAL RESERVE
- █ WATER COURSE
- █ DRAINAGE STREAM REALIGNMENT
- █ DRAINAGE DITCH
- █ DRAINAGE POND
- █ ACCESS TRACK

P01	SY	RB	GA	17/11/17
FIRST ISSUE				
P02	SY	RB	GA	06/04/18
FIRST ISSUE				
Rev	Drawn / Des	Checked	Approved	Date
Description				
Drawing Status				Suitability
WORK IN PROGRESS				S0



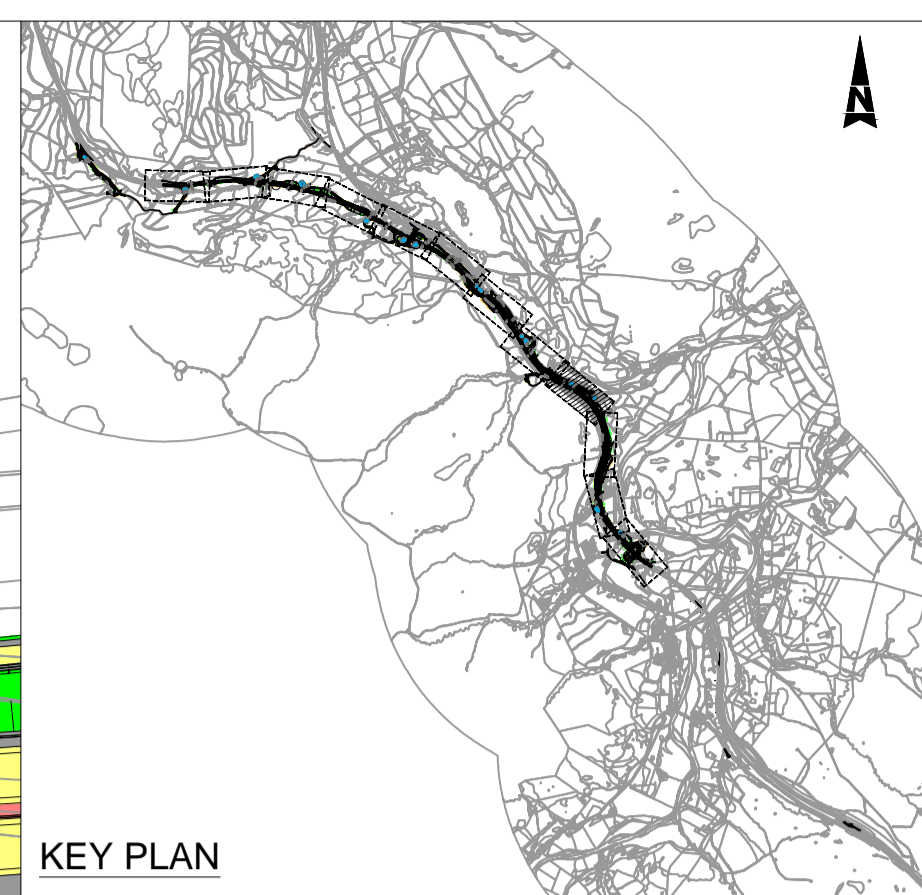
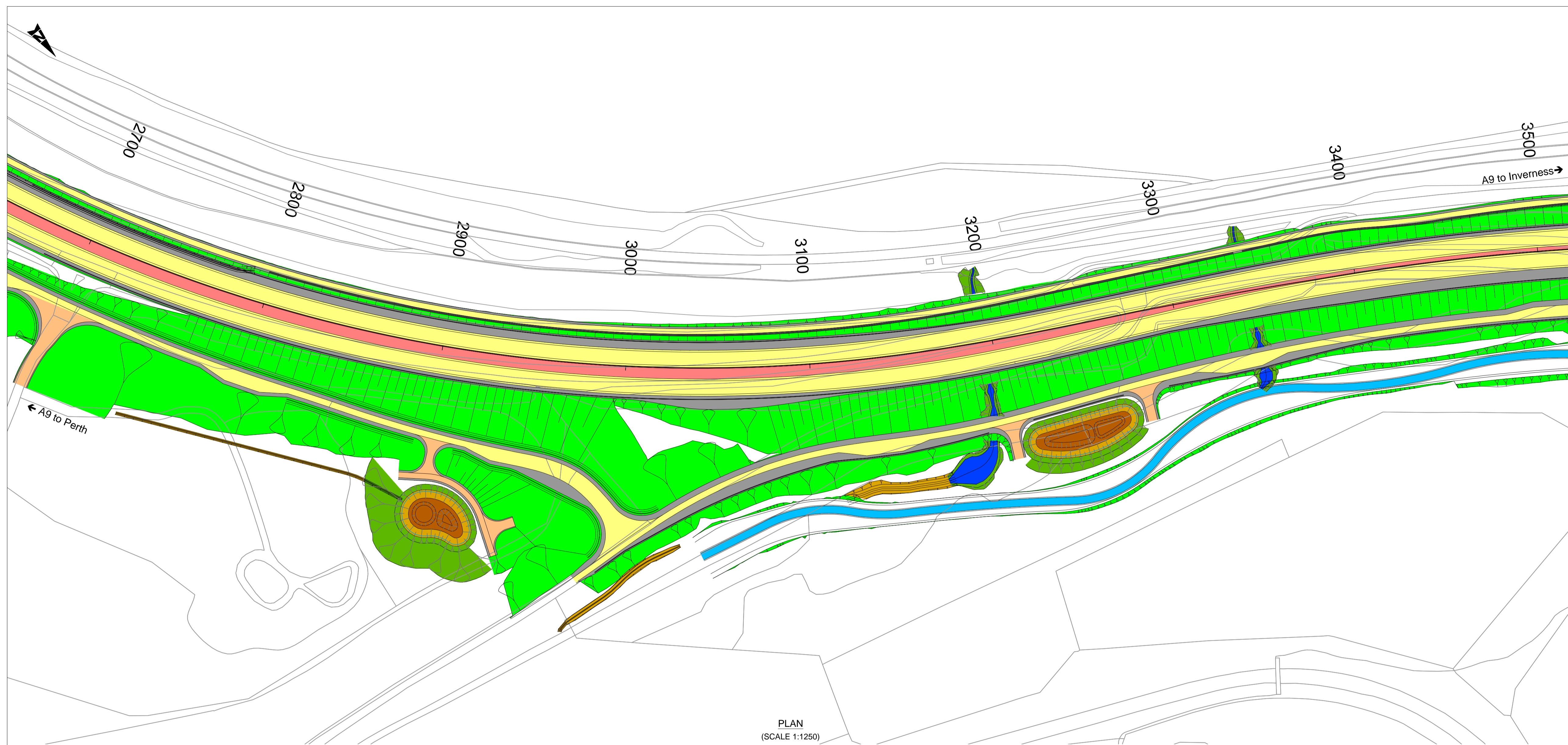
MC01 PROFILE
(SCALE H1:1250 V1:250)

Drawing Title				
FIGURE 3.14 MAINLINE PLAN & PROFILE SHEETS 2 OF 12				
Scale	Designed / Drawn	Checked	Approved	Authorised
AS SHOWN	SY	RB	GA	SB
Original Size	Date	Date	Date	Date
A1	06/04/18	06/04/18	06/04/18	06/04/18
Drawing Number				Revision
Project		Originator	Volume	
A9P12 - AMJ - HML -		Z_ZZZZ_ZZ - DR - RD - 0103		P02
Location	Type	Role	Number	

Plotted: Apr 06, 2018 - 2:24pm by: UKSMY800

Reproduced by permission of Ordnance Survey on behalf of HMSO. © Crown copyright and database right 2018. All rights reserved. Ordnance Survey Licence number 100046668.

100
10
0
DO NOT SCALE



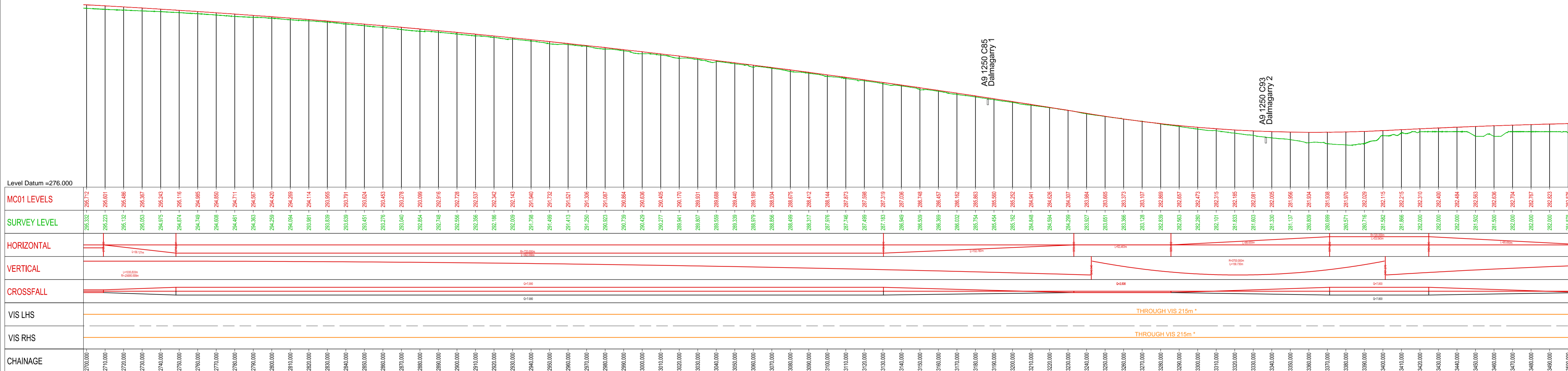
KEY PLAN

NOTES
1. For information only, subject to change and further design development.

- LEGEND
- DESIGN FRL
 - - - EXISTING FRL
 - █ EARTHWORKS
 - █ VERGE
 - █ CARRIAGEWAY
 - █ CENTRAL RESERVE
 - █ WATER COURSE
 - █ DRAINAGE STREAM REALIGNMENT
 - █ DRAINAGE DITCH
 - █ DRAINAGE POND
 - █ ACCESS TRACK

Relaxations Denoted by:
* 1-Step Below Des. Min.
** 2-Steps Below Des. Min.

PLAN
(SCALE 1:1250)



MC01 PROFILE
(SCALE H1:1250 V1:250)

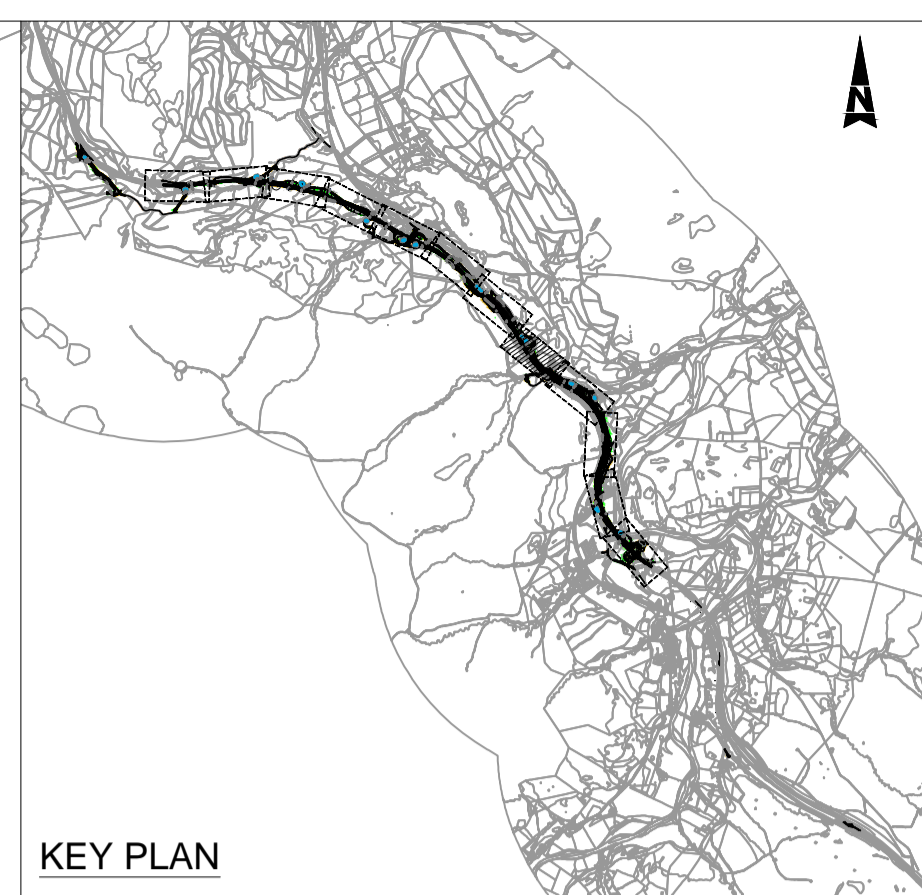
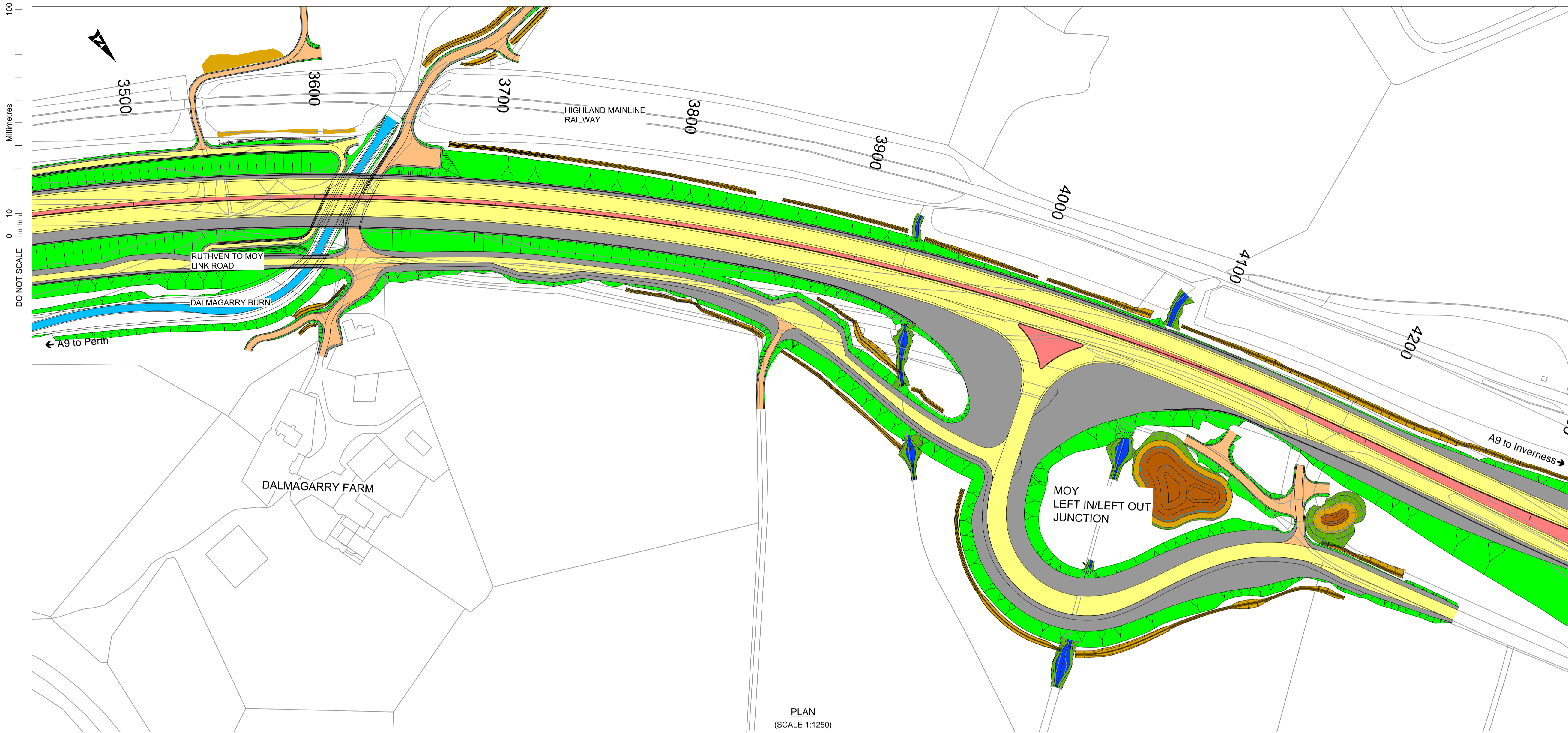
P01	SY	RB	GA	17/11/17
FIRST ISSUE				
P02	SY	RB	GA	06/04/18
FIRST ISSUE				
Rev	Drawn / Des	Checked	Approved	Date
Description				
Drawing Status	WORK IN PROGRESS			Suitability
				S0



Drawing Title				
FIGURE 3.1.6 MAINLINE PLAN & PROFILE SHEETS 4 OF 12				
Scale	Designed / Drawn	Checked	Approved	Authorised
AS SHOWN	SY	RB	GA	SB
Original Size	Date	Date	Date	Date
A1	06/04/18	06/04/18	06/04/18	06/04/18
Drawing Number				
Project	Originator	Volume	Revision	
A9P12 - AMJ - HML -			P02	
Z_ZZZZ_ZZ - DR - RD - 0105				
Location	Type	Role	Number	

Plotted: Apr 06, 2018 - 2:31pm by: UKSMY800

Reproduced by permission of Ordnance Survey on behalf of HMSO. © Crown copyright and database right 2018. All rights reserved. Ordnance Survey Licence number 100046668.



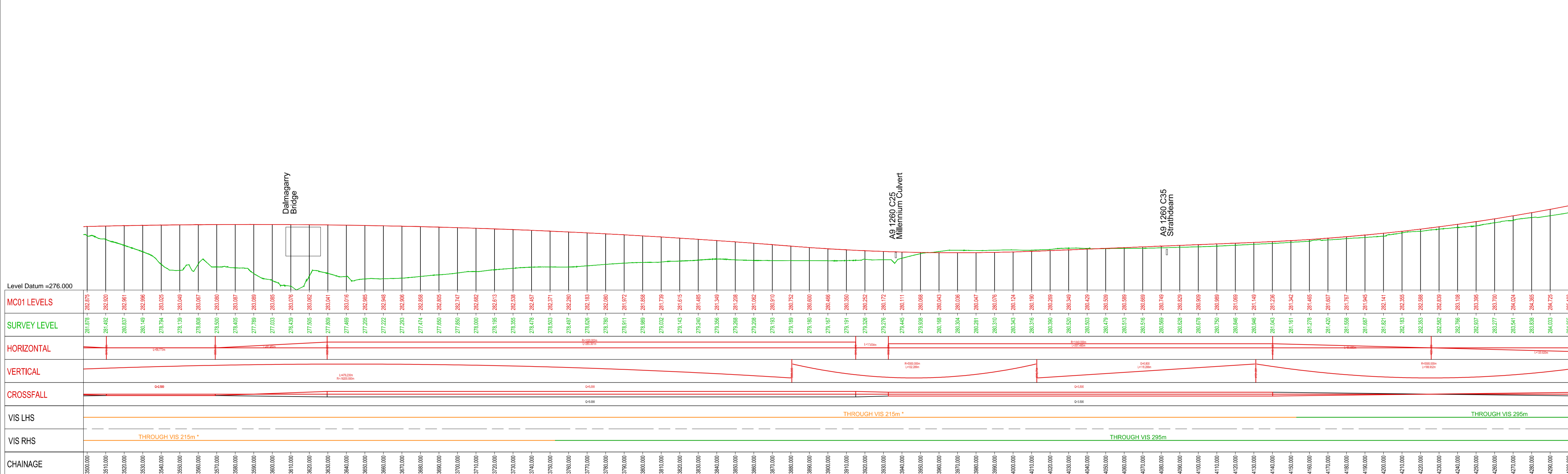
KEY PLAN

NOTES
1. For information only, subject to change and further design development.

- LEGEND**
- DESIGN FRL
 - - - EXISTING FRL
 - █ EARTHWORKS
 - █ VERGE
 - █ CARRIAGEWAY
 - █ CENTRAL RESERVE
 - █ WATER COURSE
 - █ DRAINAGE STREAM REALIGNMENT
 - █ DRAINAGE DITCH
 - █ DRAINAGE POND
 - █ ACCESS TRACK

PLAN
(SCALE 1:1250)

Relaxations Denoted by:
* 1-Step Below Des. Min.
** 2-Steps Below Des. Min.



MC01 PROFILE
(SCALE H1:1250 V1:250)

P01	SY	RB	GA	17/11/17
FIRST ISSUE				
P02	SY	RB	GA	06/04/18
FIRST ISSUE				
Rev	Drawn / Des	Checked	Approved	Date
Description				
Drawing Status				Subtability
WORK IN PROGRESS				S0



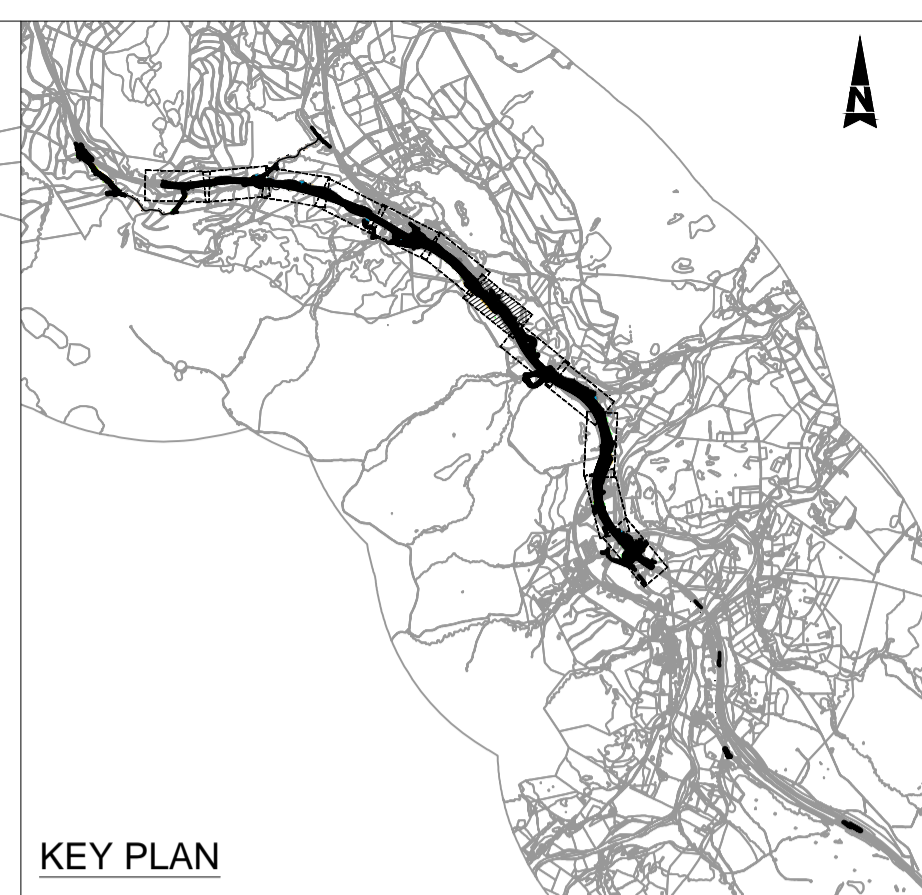
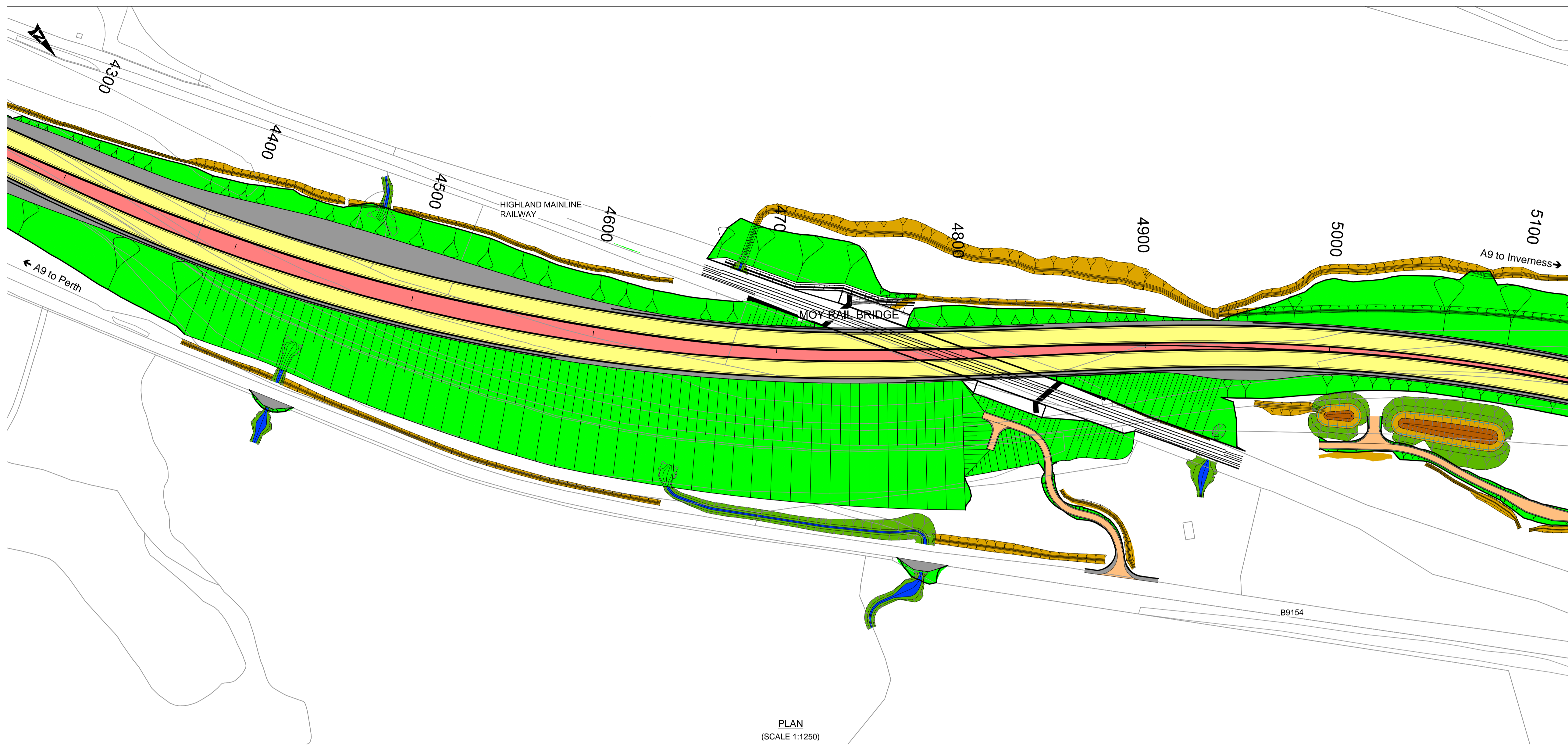
Drawing Title
FIGURE 3.1.7
MAINLINE PLAN & PROFILE
SHEETS 5 OF 12

Scale	Designed / Drawn	Checked	Approved	Authorised
AS SHOWN	SY	RB	GA	SB
Original Size	Date	Date	Date	Date
A1	06/04/18	06/04/18	06/04/18	06/04/18
Drawing Number	Project	Originator	Volume	Revision
	A9P12 - AMJ - HML -	Z_ZZZZ_ZZ - DR - RD - 0106		P02
Location	Type	Role	Number	

Plotted: Apr 06, 2018 - 2:37pm by: UKSMY600

Reproduced by permission of Ordnance Survey on behalf of HMSO. © Crown copyright and database right 2018. All rights reserved. Ordnance Survey Licence number 100046668.

100
10
0
DO NOT SCALE

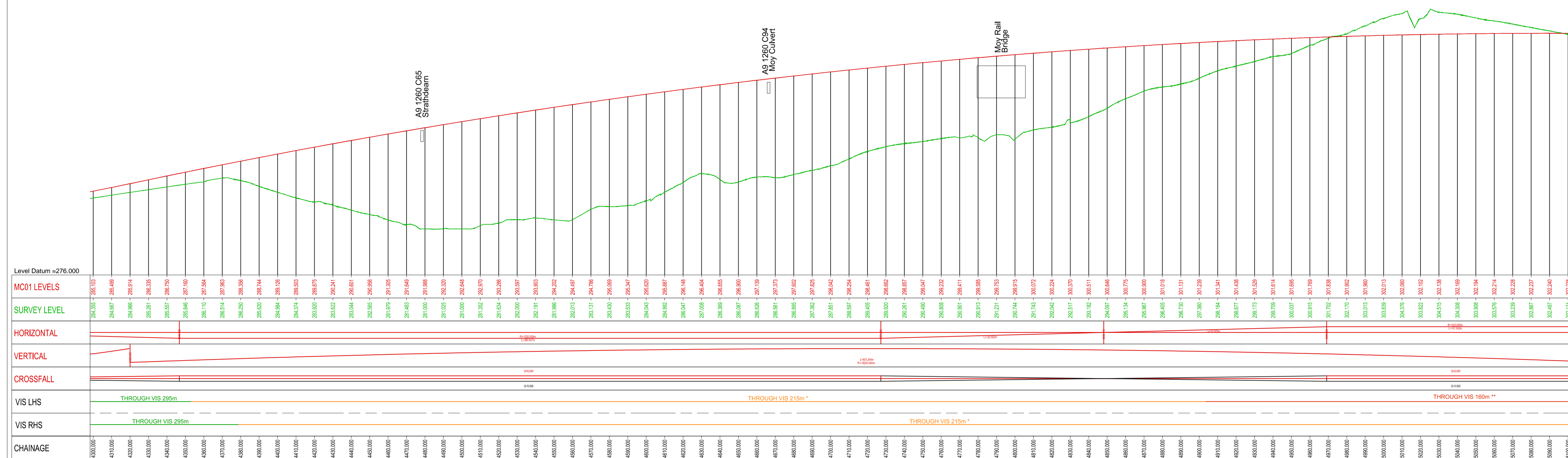


NOTES
1. For information only, subject to change and further design development.

LEGEND

—	DESIGN FRL
- - -	EXISTING FRL
Green fill	EARTHWORKS
Grey fill	VERGE
Yellow fill	CARRIAGEWAY
Red fill	CENTRAL RESERVE
Blue fill	WATER COURSE
Blue line	DRAINAGE STREAM REALIGNMENT
Orange line	DRAINAGE DITCH
Orange fill	DRAINAGE POND
Orange line	ACCESS TRACK

Relaxations Denoted by:
* 1-Step Below Des. Min.
** 2-Steps Below Des. Min.



P01	SY	RB	GA	17/11/17
FIRST ISSUE				
P02	SY	RB	GA	06/04/18
FIRST ISSUE				
Rev	Drawn / Des	Checked	Approved	Date
Description				
Drawing Status				Subtability
WORK IN PROGRESS				S0



Drawing Title				
FIGURE 3.1.8 MAINLINE PLAN & PROFILE SHEETS 6 OF 12				
Scale	Designed / Drawn	Checked	Approved	Authorised
AS SHOWN	SY	RB	GA	SB
Original Size	Date	Date	Date	Date
A1	06/04/18	06/04/18	06/04/18	06/04/18
Drawing Number		Project	Originator	Volume
A9P12 - AMJ - HML -		Z_ZZZZ_ZZ - DR - RD - 0107		P02
Location	Type	Role	Number	

Reproduced by permission of Ordnance Survey on behalf of HMSO. © Crown copyright and database right 2018. All rights reserved. Ordnance Survey Licence number 100046668.

Plotted: Apr 06, 2018 - 2:40pm by: UKSMY800