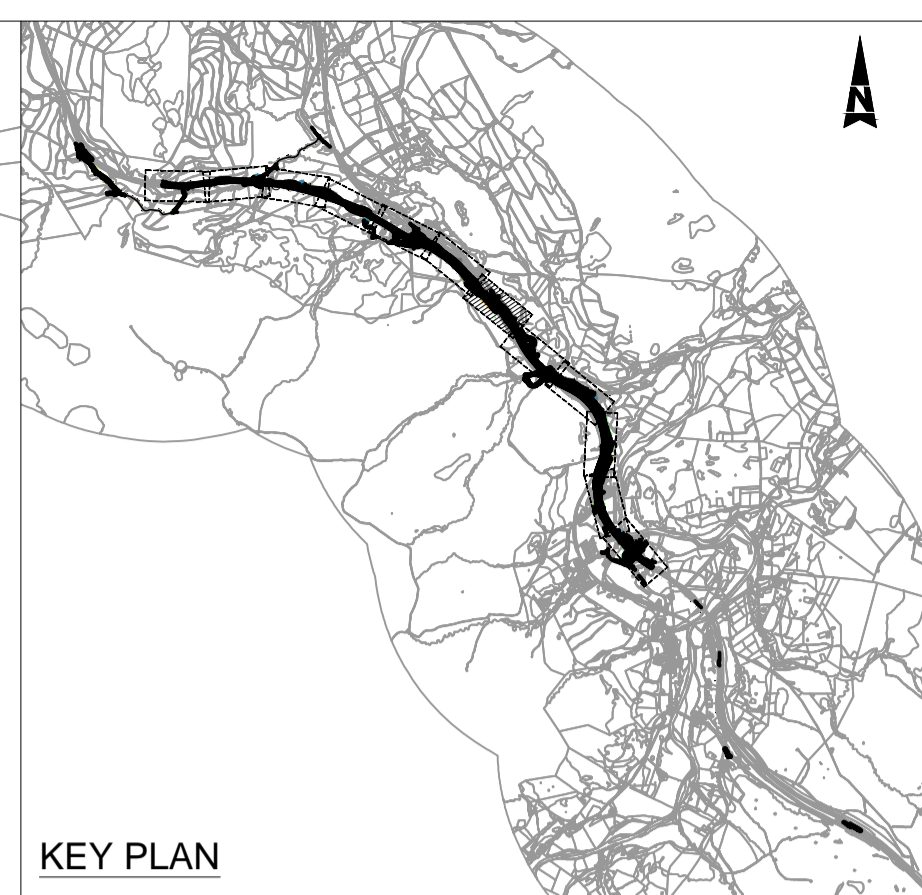
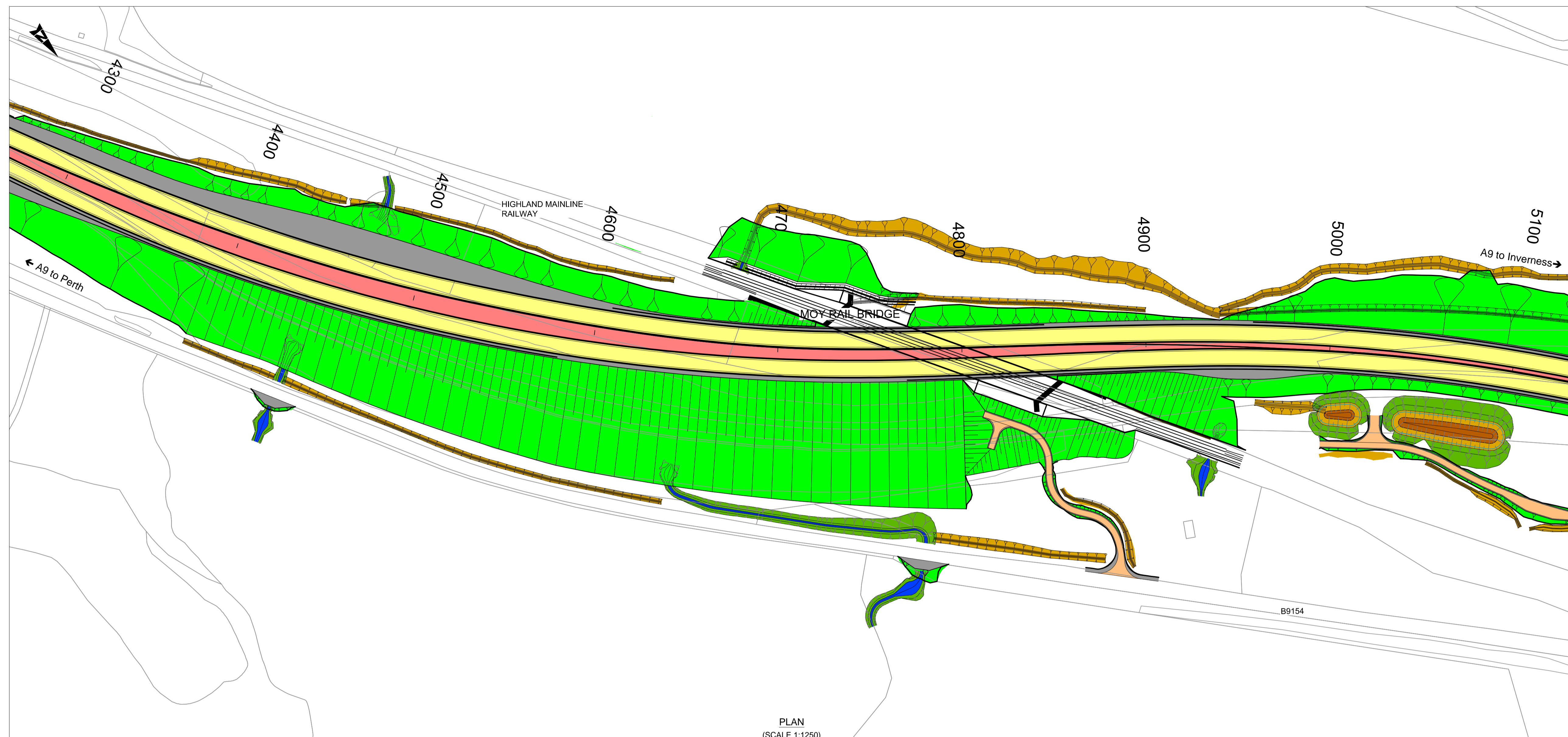


100  
10  
0  
DO NOT SCALE

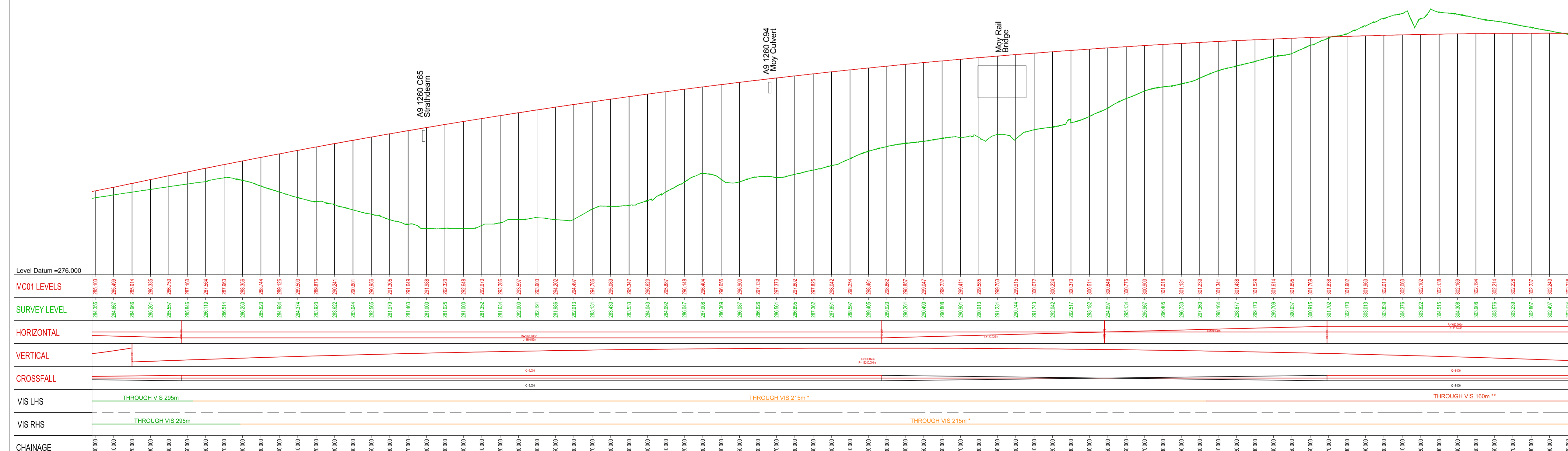


NOTES  
1. For information only, subject to change and further design development.

LEGEND

—	DESIGN FRL
- - -	EXISTING FRL
█	EARTHWORKS
█	VERGE
█	CARRIAGEWAY
█	CENTRAL RESERVE
█	WATER COURSE
█	DRAINAGE STREAM REALIGNMENT
█	DRAINAGE DITCH
█	DRAINAGE POND
█	ACCESS TRACK

Relaxations Denoted by:  
\* 1-Step Below Des. Min.  
\*\* 2-Steps Below Des. Min.



P01	SY	RB	GA	17/11/17
FIRST ISSUE				
P02	SY	RB	GA	06/04/18
FIRST ISSUE				
Rev	Drawn / Des	Checked	Approved	Date
Description				
Drawing Status				Subtability
WORK IN PROGRESS				S0

Client  
**TRANSPORT SCOTLAND**  
COMHDHAIL ALBA



**ATKINS mouchel**

Drawing Title  
**FIGURE 3.1.8  
MAINLINE PLAN & PROFILE  
SHEETS 6 OF 12**

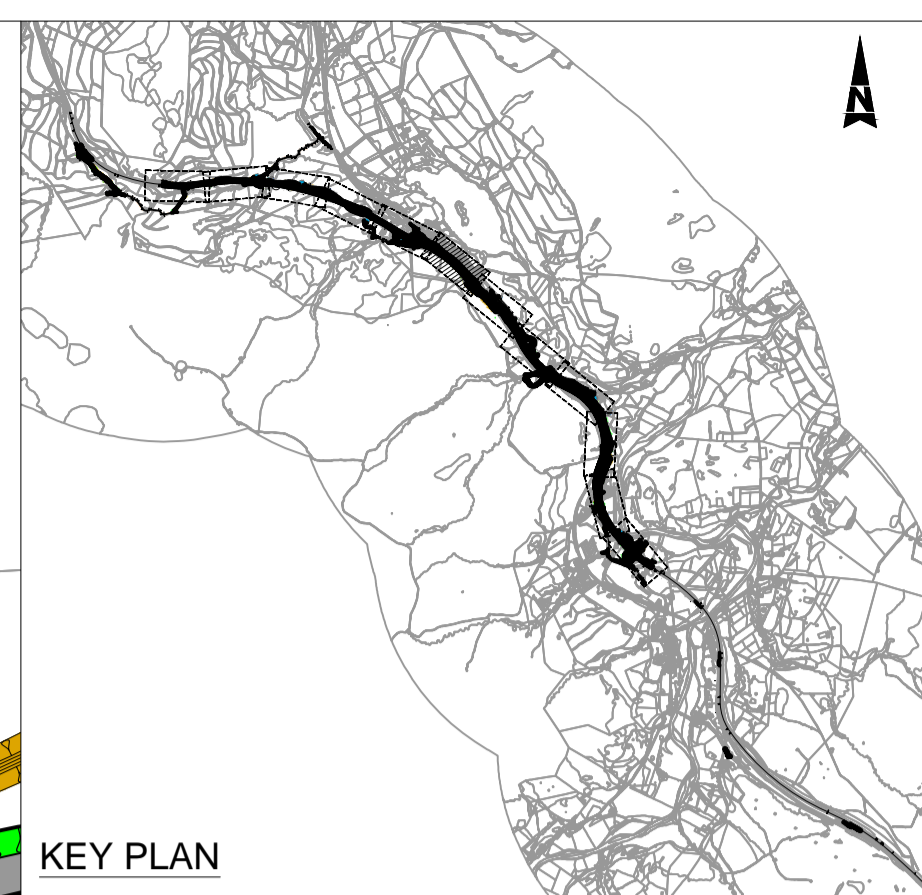
Scale	Designed / Drawn	Checked	Approved	Authorised
AS SHOWN	SY	RB	GA	SB
Original Size	Date	Date	Date	Date
A1	06/04/18	06/04/18	06/04/18	06/04/18
Drawing Number	Project	Originator	Volume	Revision
	A9P12 - AMJ - HML - Z_ZZZZ_ZZ - DR - RD - 0107			P02
Location	Type	Role	Number	

Plotted: Apr 06, 2018 - 2:40pm by: UKSMY800

Reproduced by permission of Ordnance Survey on behalf of HMSO. © Crown copyright and database right 2018. All rights reserved. Ordnance Survey Licence number 100046668.

MC01 PROFILE  
(SCALE H1:1250 V1:250)

100  
10  
0  
DO NOT SCALE

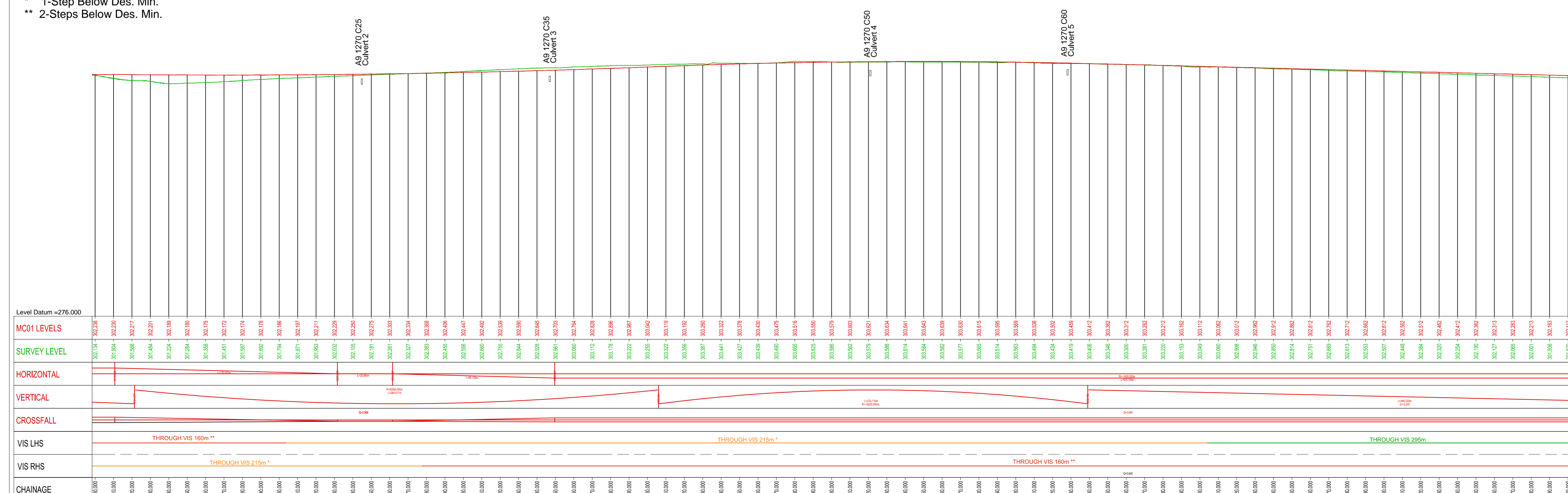


NOTES  
1. For information only, subject to change and further design development.

LEGEND

- DESIGN FRL
- EXISTING FRL
- EARTHWORKS
- VERGE
- CARRIAGEWAY
- CENTRAL RESERVE
- WATER COURSE
- DRAINAGE STREAM REALIGNMENT
- DRAINAGE DITCH
- DRAINAGE POND
- ACCESS TRACK

Relaxations Denoted by:  
\* 1-Step Below Des. Min.  
\*\* 2-Steps Below Des. Min.



MC01 PROFILE  
(SCALE H1:1250 V1:250)

P01	SY	RB	GA	17/11/17
FIRST ISSUE				
P02	SY	RB	GA	06/04/18
FIRST ISSUE				
Rev	Drawn / Des	Checked	Approved	Date
Description				
WORK IN PROGRESS				S0



Drawing Title

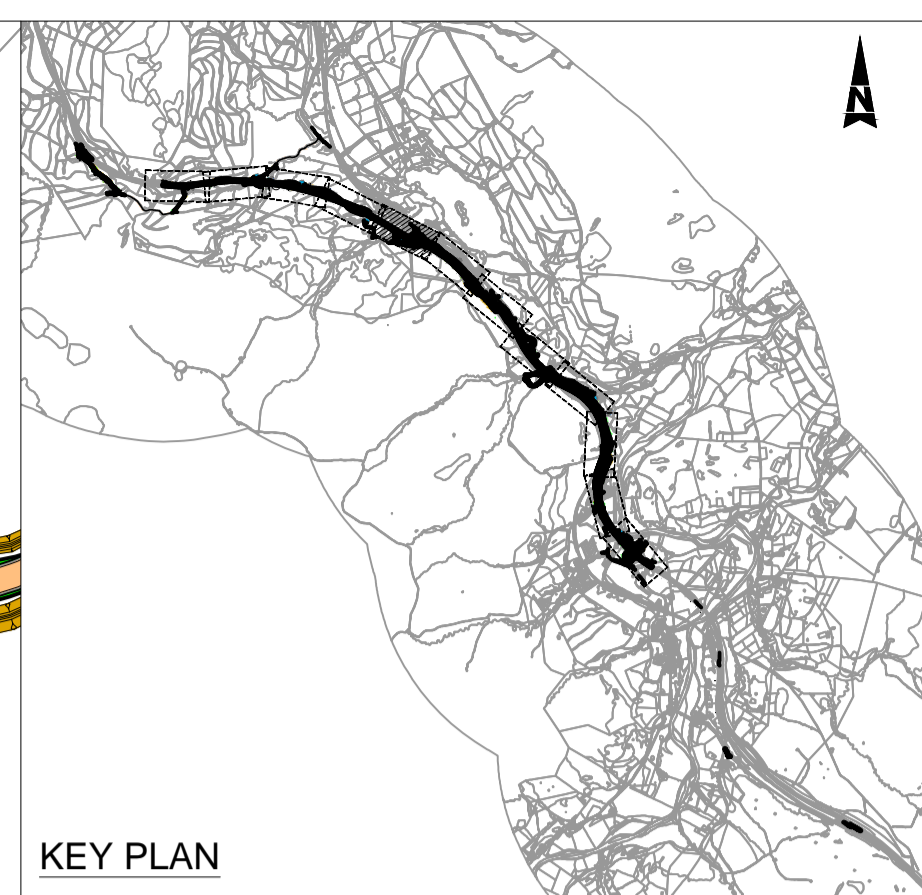
FIGURE 3.1.9  
MAINLINE PLAN & PROFILE  
SHEETS 7 OF 12

Scale	Designed / Drawn	Checked	Approved	Authorised
AS SHOWN	SY	RB	GA	SB
Original Size	Date	Date	Date	Date
A1	06/04/18	06/04/18	06/04/18	06/04/18
Drawing Number	Project	Originator	Volume	Revision
	A9P12 - AMJ - HML - Z_ZZZZ_ZZ - DR - RD - 0108			P02
Location	Type	Role	Number	

Plotted: Apr 06, 2018 - 2:42pm by: UKSMY800

Reproduced by permission of Ordnance Survey on behalf of HMSO. © Crown copyright and database right 2018. All rights reserved. Ordnance Survey Licence number 100046668.

100  
Millimetres  
0 10  
DO NOT SCALE




KEY PLAN

NOTES  
1. For information only, subject to change and further design development.

LEGEND

- DESIGN FRL
- - - EXISTING FRL
- █ EARTHWORKS
- █ VERGE
- █ CARRIAGEWAY
- █ CENTRAL RESERVE
- █ WATER COURSE
- █ DRAINAGE STREAM REALIGNMENT
- █ DRAINAGE DITCH
- █ DRAINAGE POND
- █ ACCESS TRACK

Relaxations Denoted by:  
\* 1-Step Below Des. Min.  
\*\* 2-Steps Below Des. Min.



MC01 PROFILE  
(SCALE H1:1250 V1:250)

P01	SY	RB	GA	17/11/17
FIRST ISSUE				
P02	SY	RB	GA	06/04/18
FIRST ISSUE				
Rev	Drawn / Des	Checked	Approved	Date
Description				
Drawing Status	WORK IN PROGRESS			Subtality
				S0

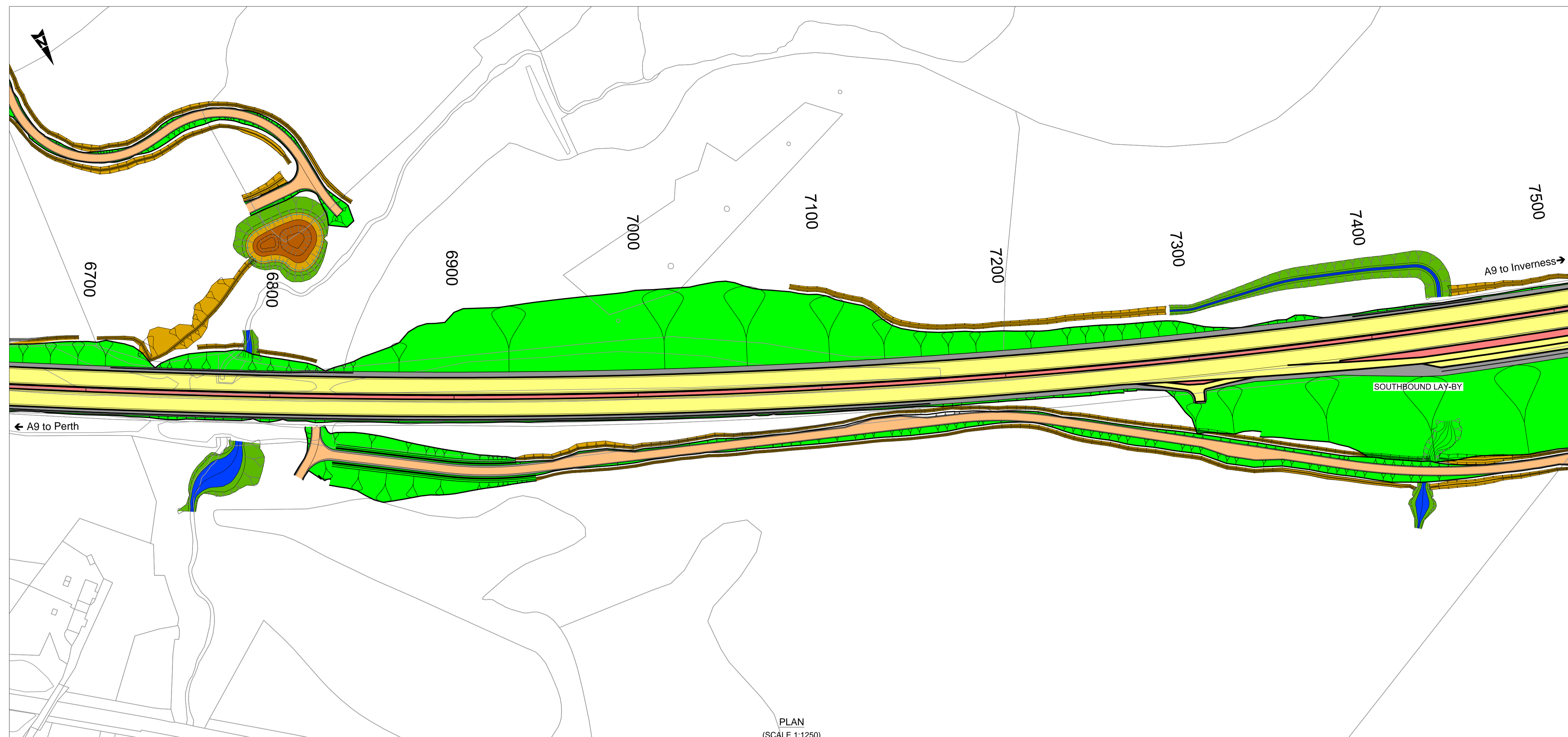


Drawing Title				
FIGURE 3.1.10 MAINLINE PLAN & PROFILE SHEETS 8 OF 12				
Scale	Designed / Drawn	Checked	Approved	Authorised
AS SHOWN	SY	RB	GA	SB
Original Size	Date	Date	Date	Date
A1	06/04/18	06/04/18	06/04/18	06/04/18
Drawing Number	Project	Originator	Volume	Revision
	A9P12 - AMJ - HML -	Z_ZZZZ_ZZ - DR - RD - 0109		P02
Location	Type	Role	Number	

Plotted: Apr 06, 2018 - 2:45pm by: UKSMY800

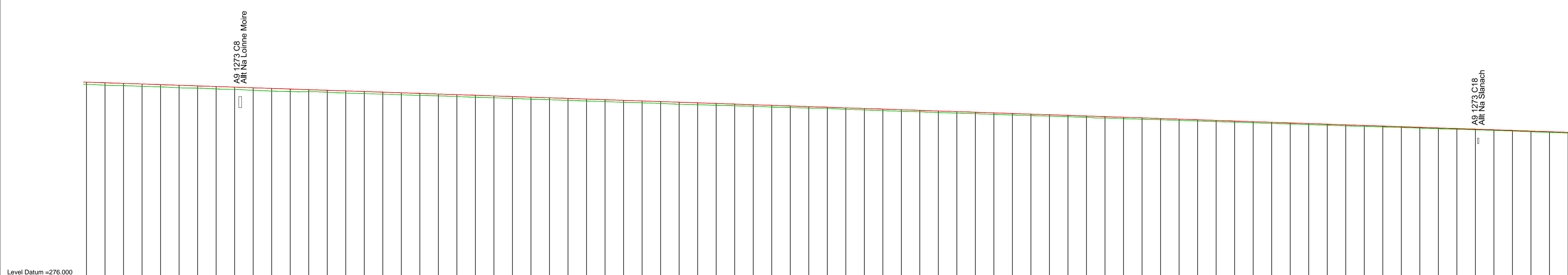
Reproduced by permission of Ordnance Survey on behalf of HMSO. © Crown copyright and database right 2018. All rights reserved. Ordnance Survey Licence number 100046668.

100  
10  
0  
DO NOT SCALE

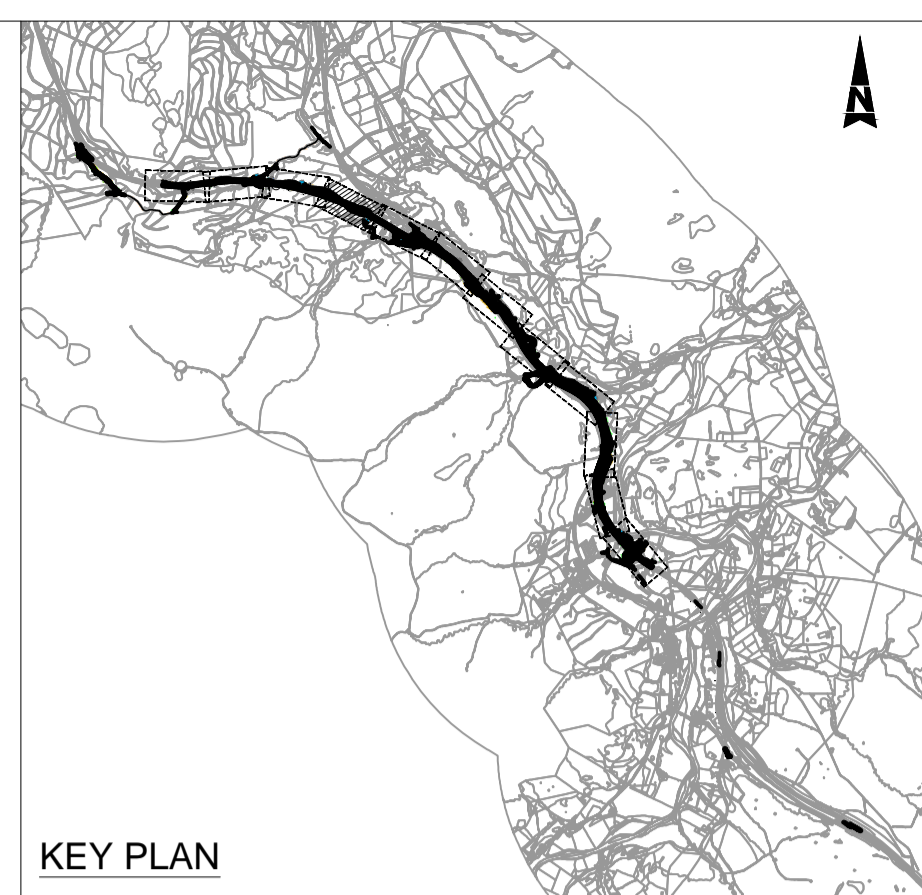


PLAN  
(SCALE 1:1250)

Relaxations Denoted by:  
\* 1-Step Below Des. Min.  
\*\* 2-Steps Below Des. Min.



MC01 PROFILE  
(SCALE H1:1250 V1:250)



KEY PLAN

NOTES  
1. For information only, subject to change and further design development.

- LEGEND
- DESIGN FRL
  - - - EXISTING FRL
  - EARTHWORKS
  - VERGE
  - CARRIAGEWAY
  - CENTRAL RESERVE
  - WATER COURSE
  - DRAINAGE STREAM REALIGNMENT
  - DRAINAGE DITCH
  - DRAINAGE POND
  - ACCESS TRACK

P01	SY	RB	GA	17/11/17
FIRST ISSUE				
P02	SY	RB	GA	06/04/18
FIRST ISSUE				
Rev	Drawn / Des	Checked	Approved	Date
Description				
Drawing Status				Subtability
WORK IN PROGRESS				S0

Client  
**TRANSPORT SCOTLAND**  
COMHDHAIL ALBA



**ATKINS mouchel**

Drawing Title				
FIGURE 3.1.11 MAINLINE PLAN & PROFILE SHEETS 9 OF 12				
Scale	Designed / Drawn	Checked	Approved	Authorised
AS SHOWN	SY	RB	GA	SB
Original Size	Date	Date	Date	Date
A1	06/04/18	06/04/18	06/04/18	06/04/18
Drawing Number				Revision
Project		Originator	Volume	P02
A9P12 - AMJ - HML -		Z_ZZZZ_ZZ - DR - RD - 0110		
Location	Type	Role	Number	

Plotted: Apr 06, 2018 - 2:49pm by: UKSMY800


Reproduced by permission of Ordnance Survey on behalf of HMSO. © Crown copyright and database right 2018. All rights reserved. Ordnance Survey Licence number 100046668.

100  
0 10  
Millimetres  
DO NOT SCALE

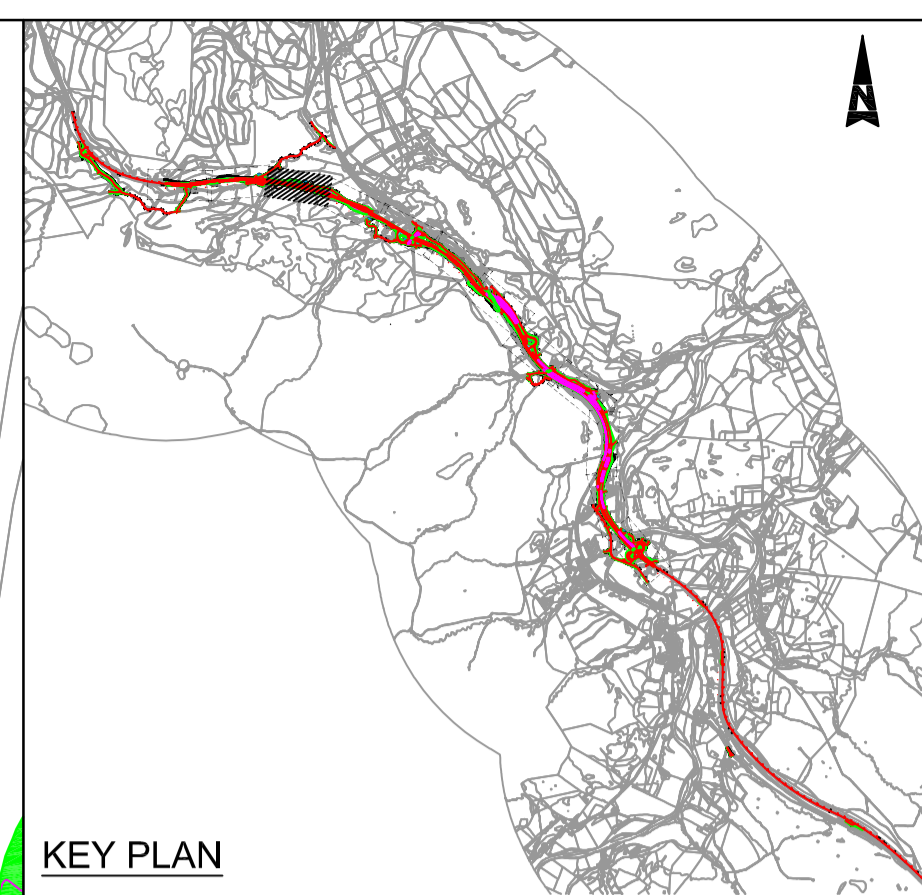


PLAN  
(SCALE 1:1250)

Relaxations Denoted by:  
\* 1-Step Below Des. Min.  
\*\* 2-Steps Below Des. Min.



MC01 PROFILE  
(SCALE H1:1250 V1:250)



KEY PLAN

NOTES  
1. For information only, subject to change and further design development.

- LEGEND
- DESIGN FRL
  - EXISTING FRL
  - EARTHWORKS
  - VERGE
  - CARRIAGEWAY
  - CENTRAL RESERVE
  - WATER COURSE
  - DRAINAGE STREAM REALIGNMENT
  - DRAINAGE DITCH
  - DRAINAGE POND
  - ACCESS TRACK

P01	SY	RB	GA	17/11/17
FIRST ISSUE				
P02.1	--	--	--	--
FIRST ISSUE				
Rev	Drawn / Des	Checked	Approved	Date
Description				
Drawing Status				Suitability
WORK IN PROGRESS				S0

Client  
**TRANSPORT SCOTLAND**  
COMHDHAIL ALBA



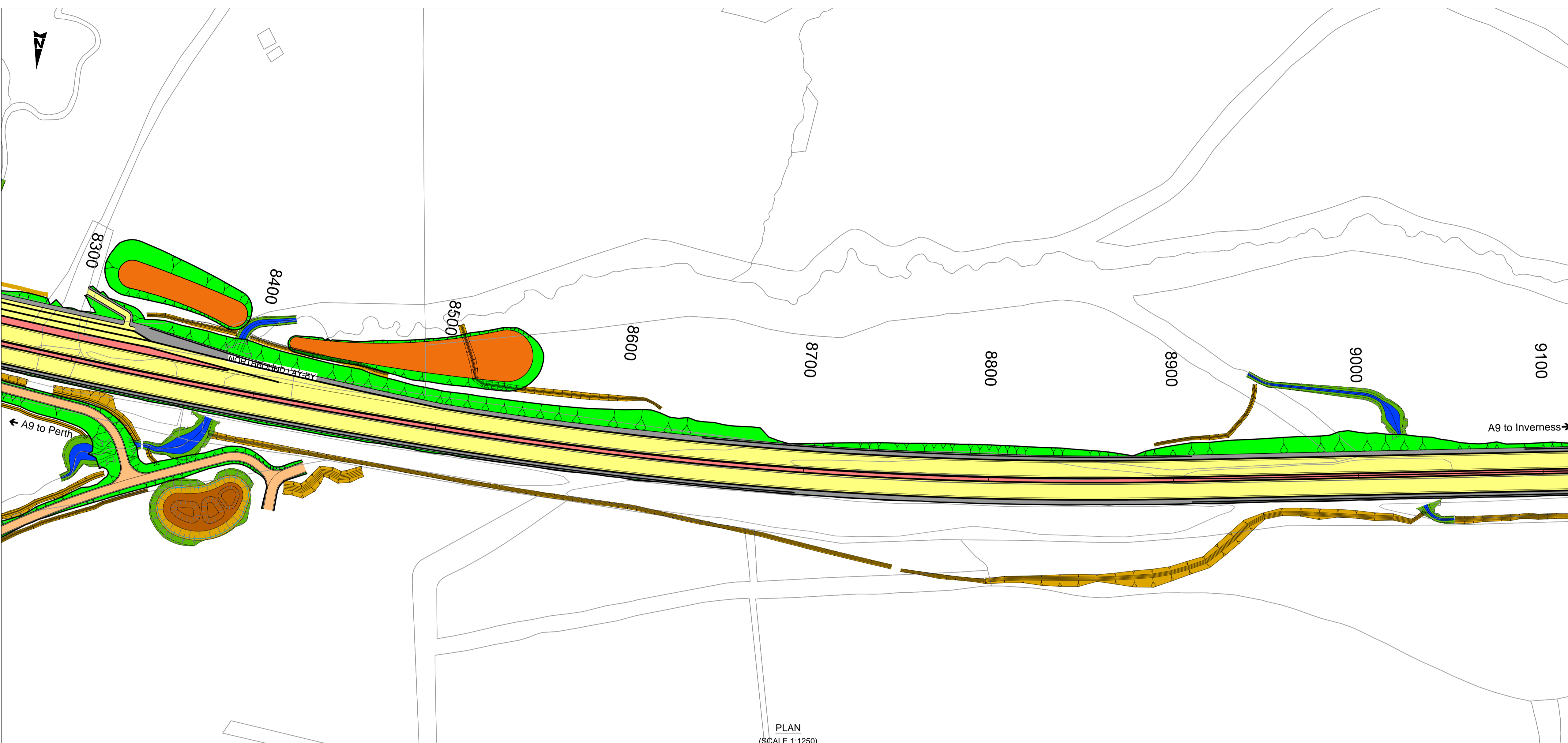
**ATKINS mouchel**

Drawing Title				
FIGURE 3.1.12 MAINLINE PLAN & PROFILE SHEETS 10 OF 12				
Scale	Designed / Drawn	Checked	Approved	Authorised
AS SHOWN	--	--	--	--
Original Size	Date	Date	Date	Date
A1	--	--	--	--
Drawing Number	Project	Originator	Volume	Revision
	A9P12 - AMJ - HML -			P02.1
	Z_ZZZZ_ZZ - DR - RD - 0111			
Location	Type	Role	Number	

Plotted: Apr 06, 2018 - 3:24pm by: UKRBB800


Reproduced by permission of Ordnance Survey on behalf of HMSO. © Crown copyright and database right 2018. All rights reserved. Ordnance Survey Licence number 100046668.

100  
0 10  
Millimetres  
DO NOT SCALE

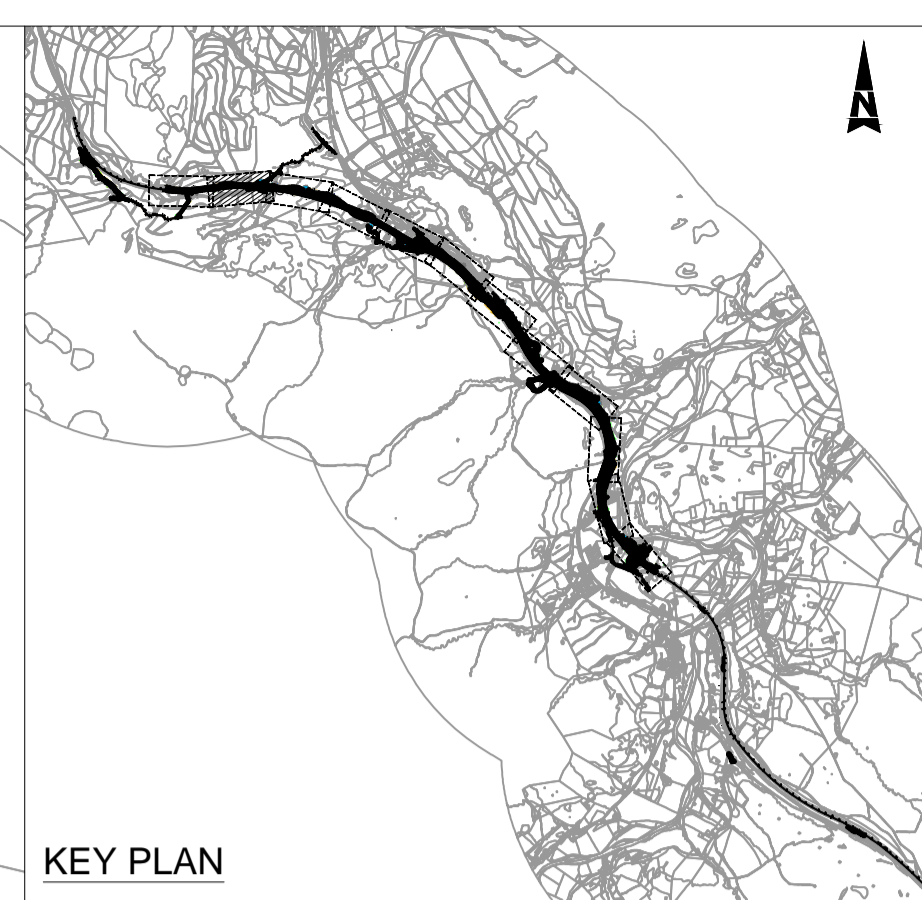


PLAN  
(SCALE 1:1250)

Relaxations Denoted by:  
\* 1-Step Below Des. Min.  
\*\* 2-Steps Below Des. Min.



MC01 PROFILE  
(SCALE H1:1250 V1:250)



KEY PLAN

NOTES  
1. For information only, subject to change and further design development.

LEGEND

	DESIGN FRL
	EXISTING FRL
	EARTHWORKS
	VERGE
	CARRIAGEWAY
	CENTRAL RESERVE
	WATER COURSE
	DRAINAGE STREAM REALIGNMENT
	DRAINAGE DITCH
	DRAINAGE POND
	ACCESS TRACK

Rev	Drawn / Des	Checked	Approved	Date

Description

Rev: WORK IN PROGRESS

Client  
**TRANSPORT SCOTLAND**  
COMHDHAIL ALBA



ATKINS mouchel

Drawing Title

**FIGURE 3.1.13  
MAIN LINE PLAN & PROFILE  
SHEETS 11 OF 12**

Scale	Designed / Drawn	Checked	Approved	Authorised
AS SHOWN	MD			
Original Size	Date	Date	Date	Date
A1	26.09.2017			

Drawing Number	Project	Originator	Volume	Revision
	A9P12-AMJ-HML-Z_ZZZZ			S01
	ZZ-DR-RD-0112			

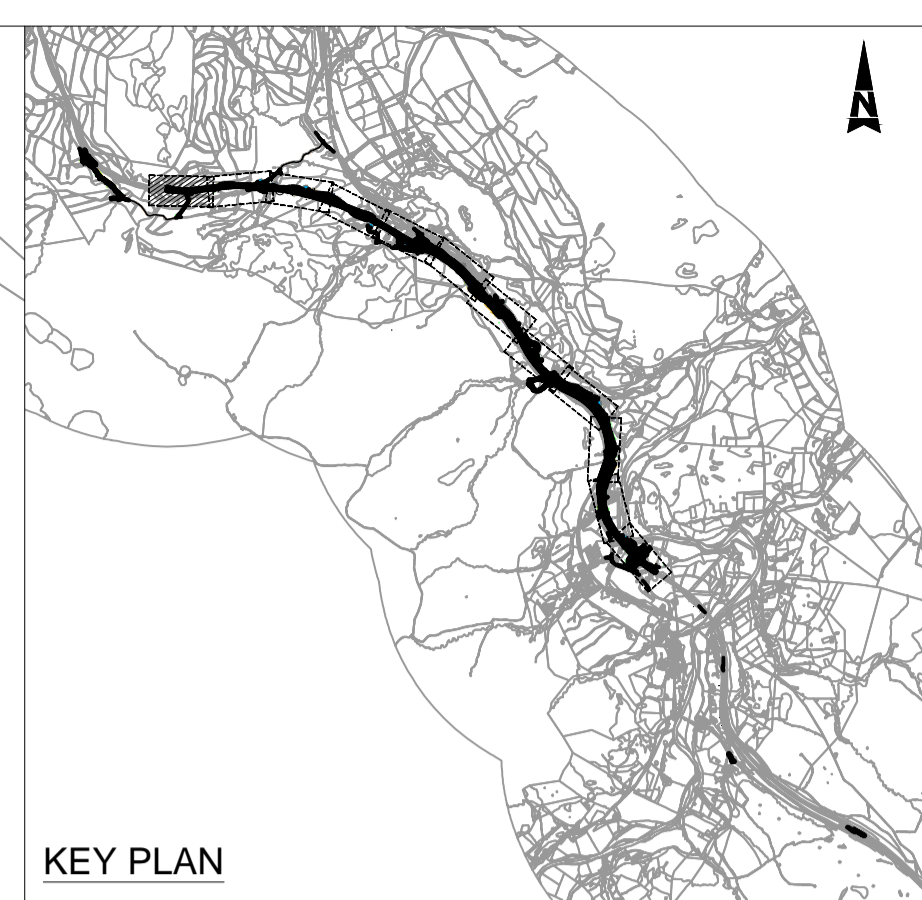
Plotted: Apr 06, 2018 - 2:59pm by: UKSMY600

Reproduced by permission of Ordnance Survey on behalf of HMSO. © Crown copyright and database right 2018. All rights reserved. Ordnance Survey Licence number 100046668.



PLAN  
(SCALE 1:1250)

Relaxations Denoted by:  
 \* 1-Step Below Des. Min.  
 \*\* 2-Steps Below Des. Min.



KEY PLAN

NOTES  
 1. For information only, subject to change and further design development.

LEGEND

	DESIGN FRL
	EXISTING FRL
	EARTHWORKS
	VERGE
	CARRIAGEWAY
	CENTRAL RESERVE
	WATER COURSE
	DRAINAGE STREAM REALIGNMENT
	DRAINAGE DITCH
	DRAINAGE POND
	ACCESS TRACK

P01	SY	RB	GA	17/11/17
-----	----	----	----	----------

FIRST ISSUE

P02	SY	RB	GA	06/04/18
-----	----	----	----	----------

FIRST ISSUE

Rev	Drawn / Des	Checked	Approved	Date
-----	-------------	---------	----------	------

Description

Drawing Status	WORK IN PROGRESS	Suitability	S0
----------------	------------------	-------------	----



Level Datum =290.000
MC01 LEVELS
SURVEY LEVEL
HORIZONTAL
VERTICAL
CROSSFALL
VIS LHS
VIS RHS
CHAINAGE

Reproduced by permission of Ordnance Survey on behalf of HMSO. © Crown copyright and database right 2018. All rights reserved. Ordnance Survey Licence number 100046668.

MC01 PROFILE  
(SCALE H1:1250 V1:250)

Drawing Title  
**FIGURE 3.1.14  
 MAINLINE PLAN & PROFILE  
 SHEETS 12 OF 12**

Scale	Designed / Drawn	Checked	Approved	Authorised
AS SHOWN	SY	RB	GA	SB
Original Size	Date	Date	Date	Date
A1	06/04/18	06/04/18	06/04/18	06/04/18

Drawing Number	Project	Originator	Volume	Revision
	A9P12 - AMJ - HML - Z_ZZZZ_ZZ - DR - RD - 0113			P02
Location	Type	Role	Number	

Plotted: Apr 06, 2018 - 3:02pm by: UKSMY600