


ROUTE OPTIONS - DESIGN UPDATE AUGUST 2018

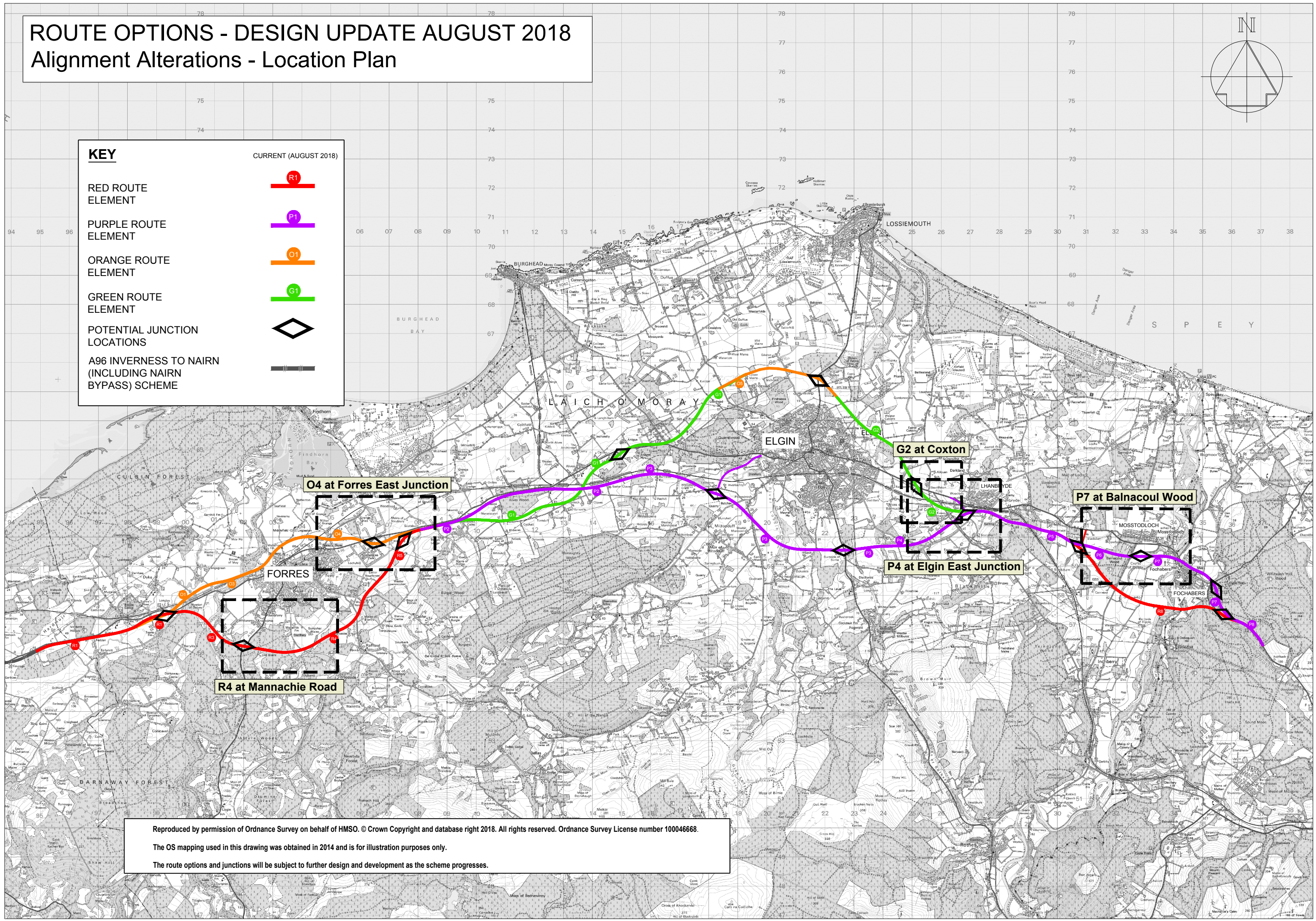
Alignment Alterations - Location Plan



KEY

CURRENT (AUGUST 2018)

- RED ROUTE ELEMENT
- PURPLE ROUTE ELEMENT
- ORANGE ROUTE ELEMENT
- GREEN ROUTE ELEMENT
- POTENTIAL JUNCTION LOCATIONS
- A96 INVERNESS TO NAIRN (INCLUDING NAIRN BYPASS) SCHEME



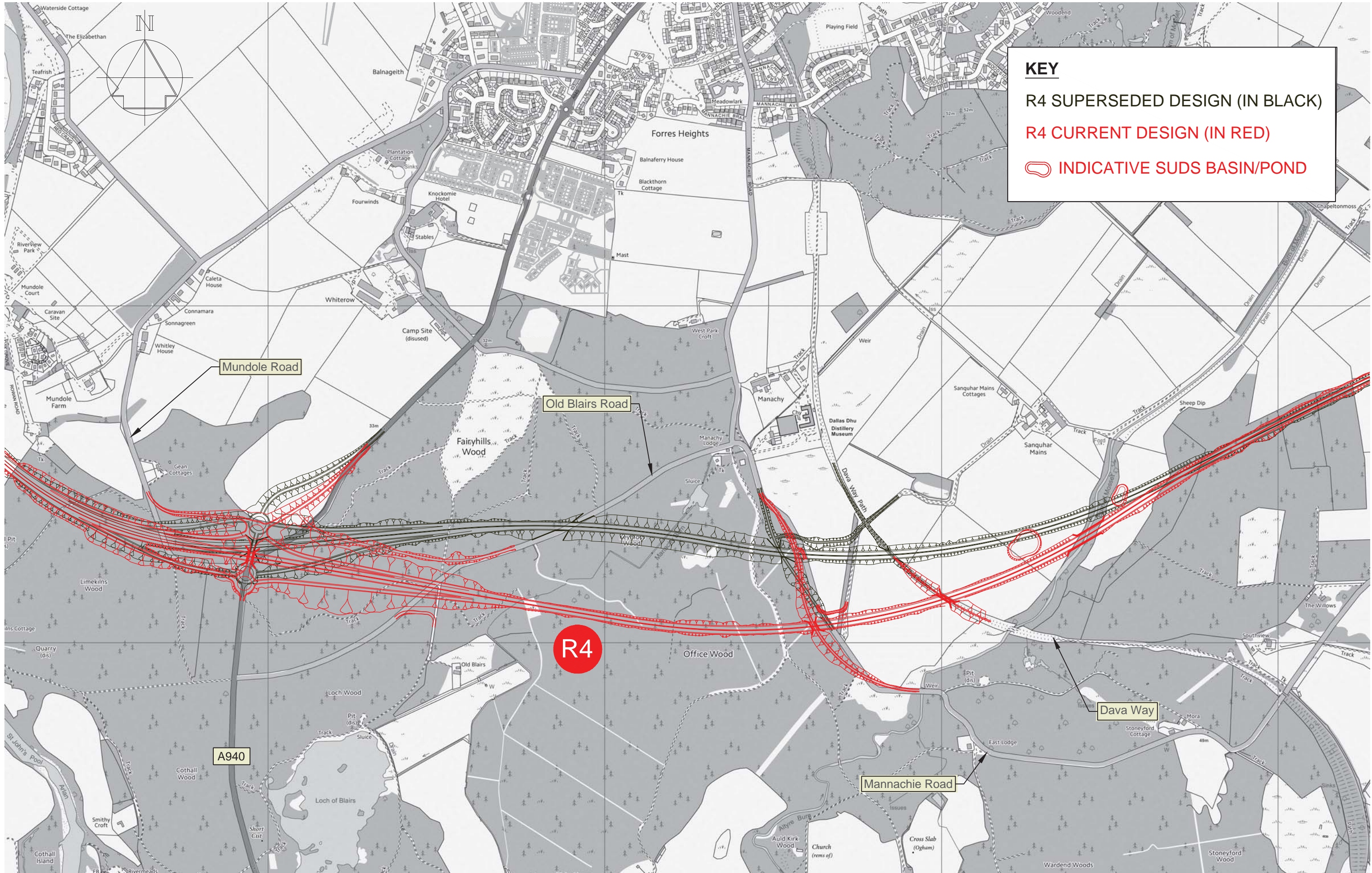
Reproduced by permission of Ordnance Survey on behalf of HMSO. © Crown Copyright and database right 2018. All rights reserved. Ordnance Survey License number 100046668.

The OS mapping used in this drawing was obtained in 2014 and is for illustration purposes only.

The route options and junctions will be subject to further design and development as the scheme progresses.

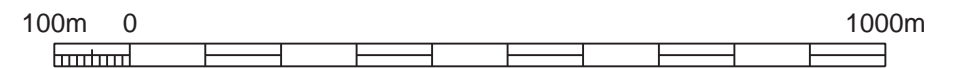
A96 DUALLING HARDMUIR TO FOCHABERS: ROUTE OPTIONS - DESIGN UPDATE AUGUST 2018

Alignment Alterations - Route Element R4 at Mannachie Road



Reproduced by permission of Ordnance Survey on behalf of HMSO. © Crown Copyright and database right 2018. All rights reserved. Ordnance Survey License number 100046668.
 The OS mapping used in this drawing was obtained in 2014 and has been locally updated. It is for illustration purposes only.
 The route options and junctions will be subject to further design and development as the scheme progresses.

SCALE 1 : 10000 @ A3

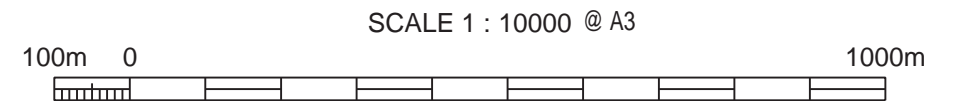


A96 DUALLING HARDMUIR TO FOCHABERS: ROUTE OPTIONS - DESIGN UPDATE AUGUST 2018

Alignment Alterations - Route Element R4 at Balnacoul Wood

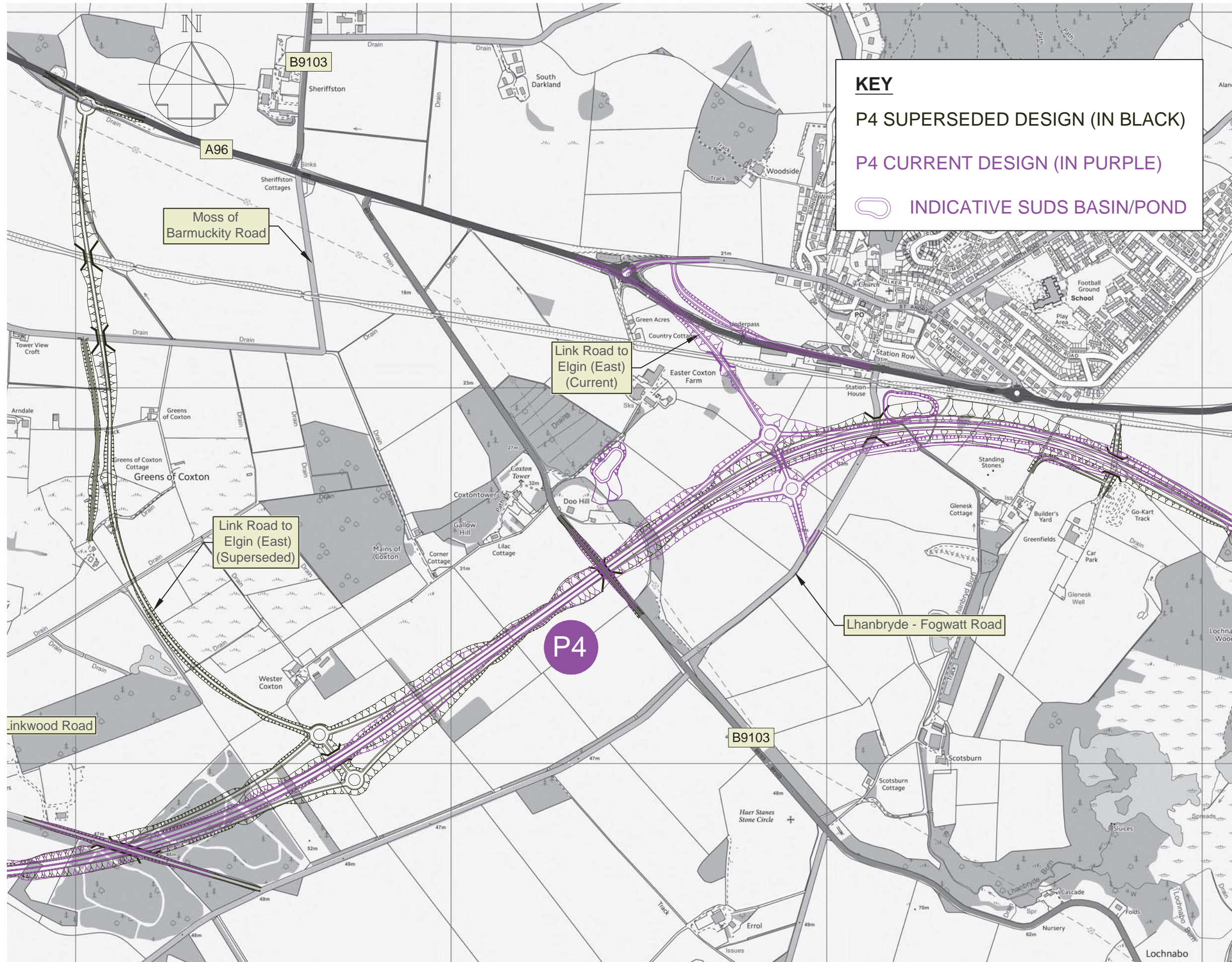


Reproduced by permission of Ordnance Survey on behalf of HMSO. © Crown Copyright and database right 2018. All rights reserved. Ordnance Survey License number 100046668.
 The OS mapping used in this drawing was obtained in 2014 and has been locally updated. It is for illustration purposes only.
 The route options and junctions will be subject to further design and development as the scheme progresses.



A96 DUALLING HARDMUIR TO FOCHABERS: ROUTE OPTIONS - DESIGN UPDATE AUGUST 2018

Alignment Alterations - Route Element P4 at Elgin East Junction



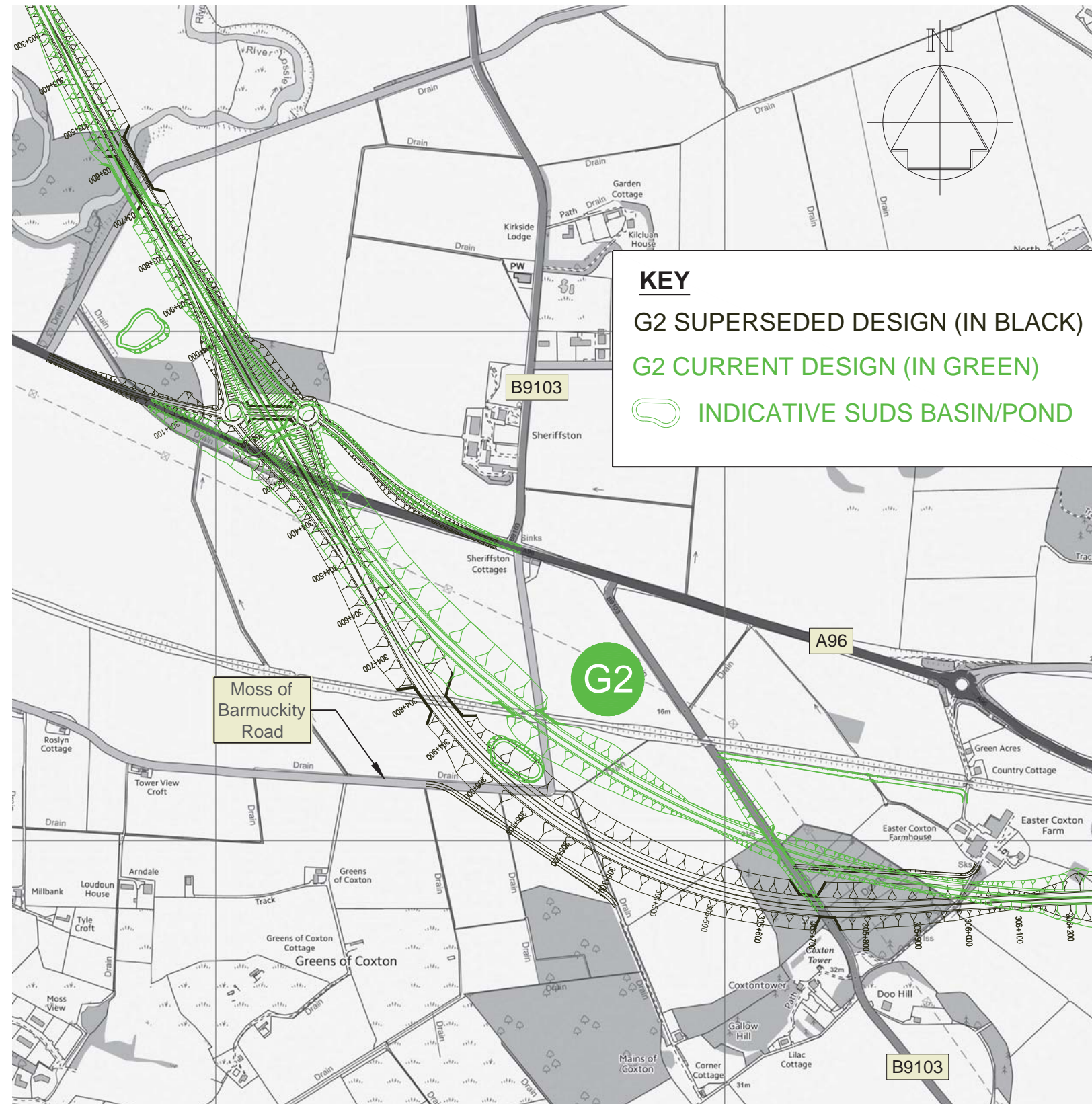
Reproduced by permission of Ordnance Survey on behalf of HMSO. © Crown Copyright and database right 2018. All rights reserved. Ordnance Survey License number 100046668.
 The OS mapping used in this drawing was obtained in 2014 and has been locally updated. It is for illustration purposes only.
 The route options and junctions will be subject to further design and development as the scheme progresses.

SCALE 1 : 10000 @ A3



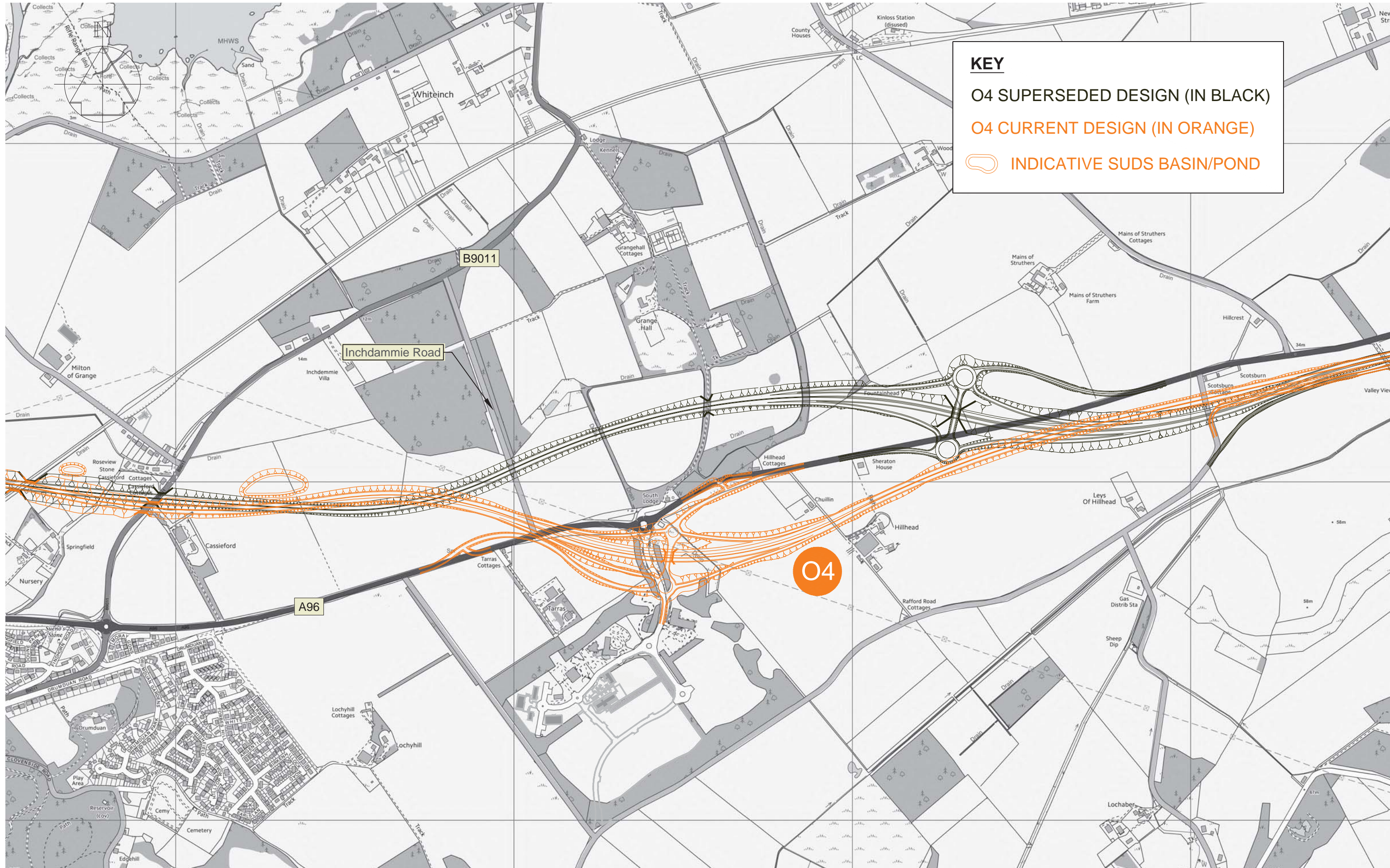
A96 DUALLING HARDMUIR TO FOCHABERS: ROUTE OPTIONS - DESIGN UPDATE AUGUST 2018

Alignment Alterations - Route Element G2 at Coxton



A96 DUALLING HARDMUIR TO FOCHABERS: ROUTE OPTIONS - DESIGN UPDATE AUGUST 2018

Alignment Alterations - Route Element O4 at Forres East Junction



KEY

- O4 SUPERSEDED DESIGN (IN BLACK)
- O4 CURRENT DESIGN (IN ORANGE)
- INDICATIVE SUDS BASIN/POND

Reproduced by permission of Ordnance Survey on behalf of HMSO. © Crown Copyright and database right 2018. All rights reserved. Ordnance Survey License number 100046668.
 The OS mapping used in this drawing was obtained in 2014 and has been locally updated. It is for illustration purposes only.
 The route options and junctions will be subject to further design and development as the scheme progresses.

