







The A9 and A95 Trunk Roads
(Dalraddy to Slochd)
(Side Roads) Order 201[]

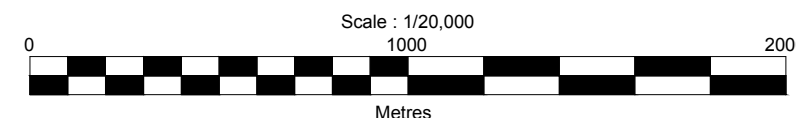
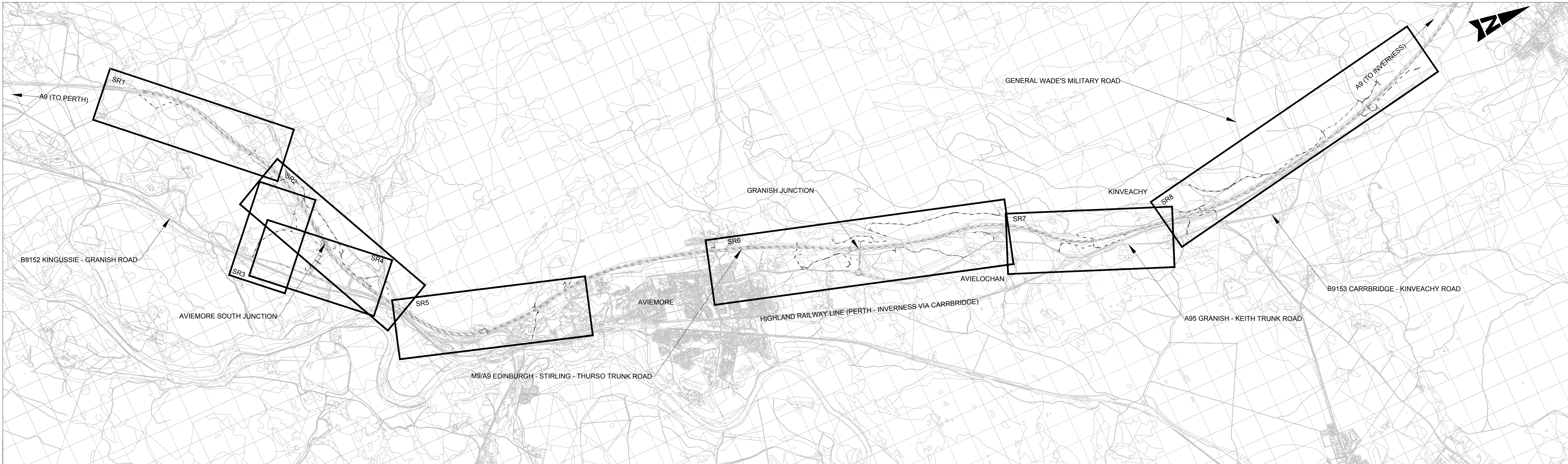
SCALE

Key Plan 1, 2 and 3 - 1:20,000

Order Plan : SR1, SR2, SR3, SR4,
SR5, SR6, SR7, SR8, SR9, SR10,
SR11, SR12, SR13, SR14, SR15,
SR16 and SR17 - 1:2500

LEGEND

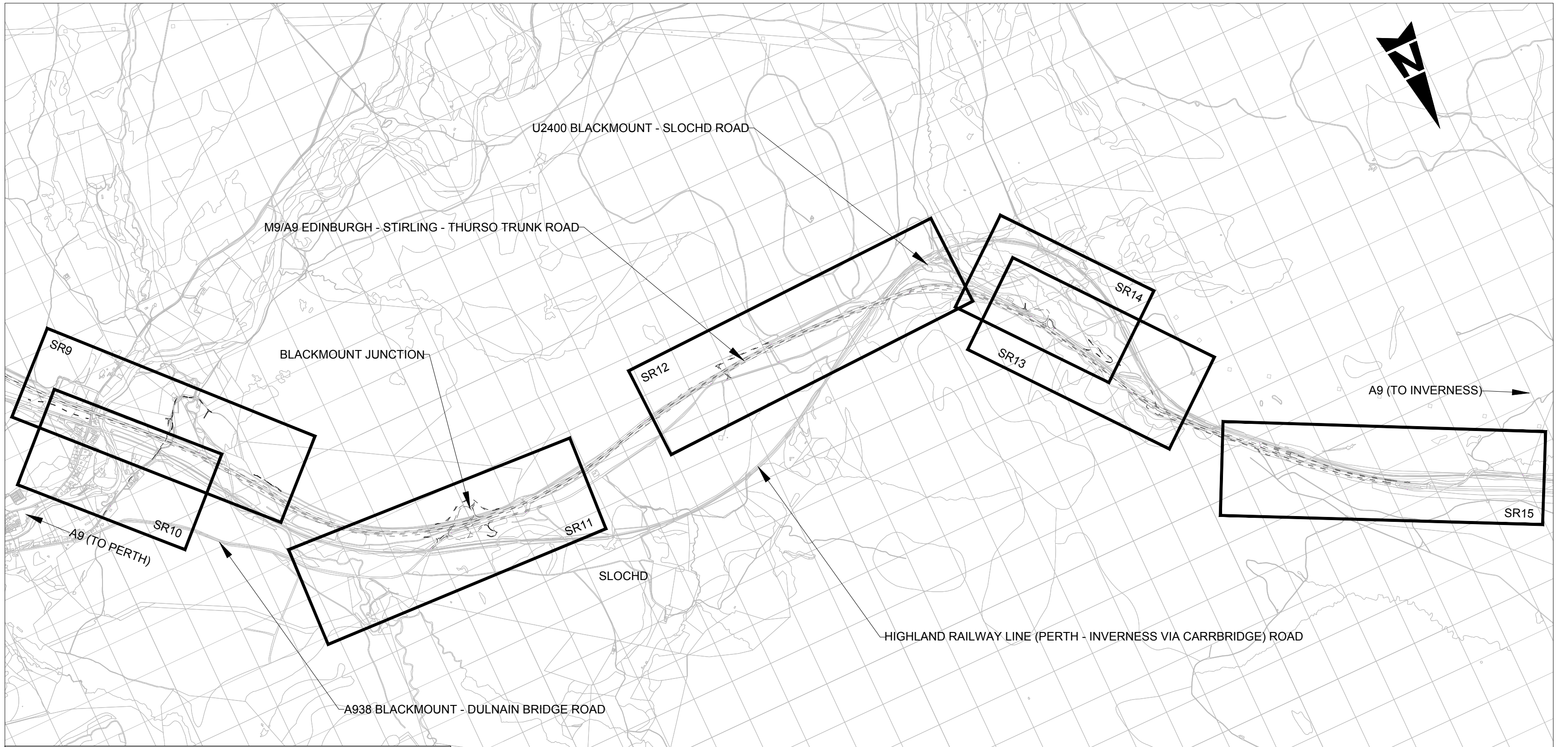
| | |
|--|---|
| Associated Road Proposals |  |
| New Side Road |  |
| Side Road to be Improved |  |
| Road to be Stopped Up |  |
| New Means of Access |  |
| Private Means of Access to be Stopped Up |  |



**THE A9 AND A95 TRUNK ROADS
 (DALRADDY TO SLOCHD)**

Legend :

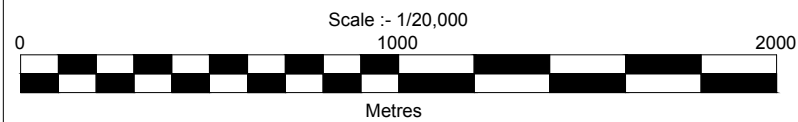
Associated Road Proposals - - - - -



Reproduced by permission of Ordnance Survey on behalf of HMSO. © Crown copyright and database right 2018. All rights reserved. Ordnance Survey Licence number 100046668.



Scottish Government
Riaghaltas na h-Alba
gov.scot

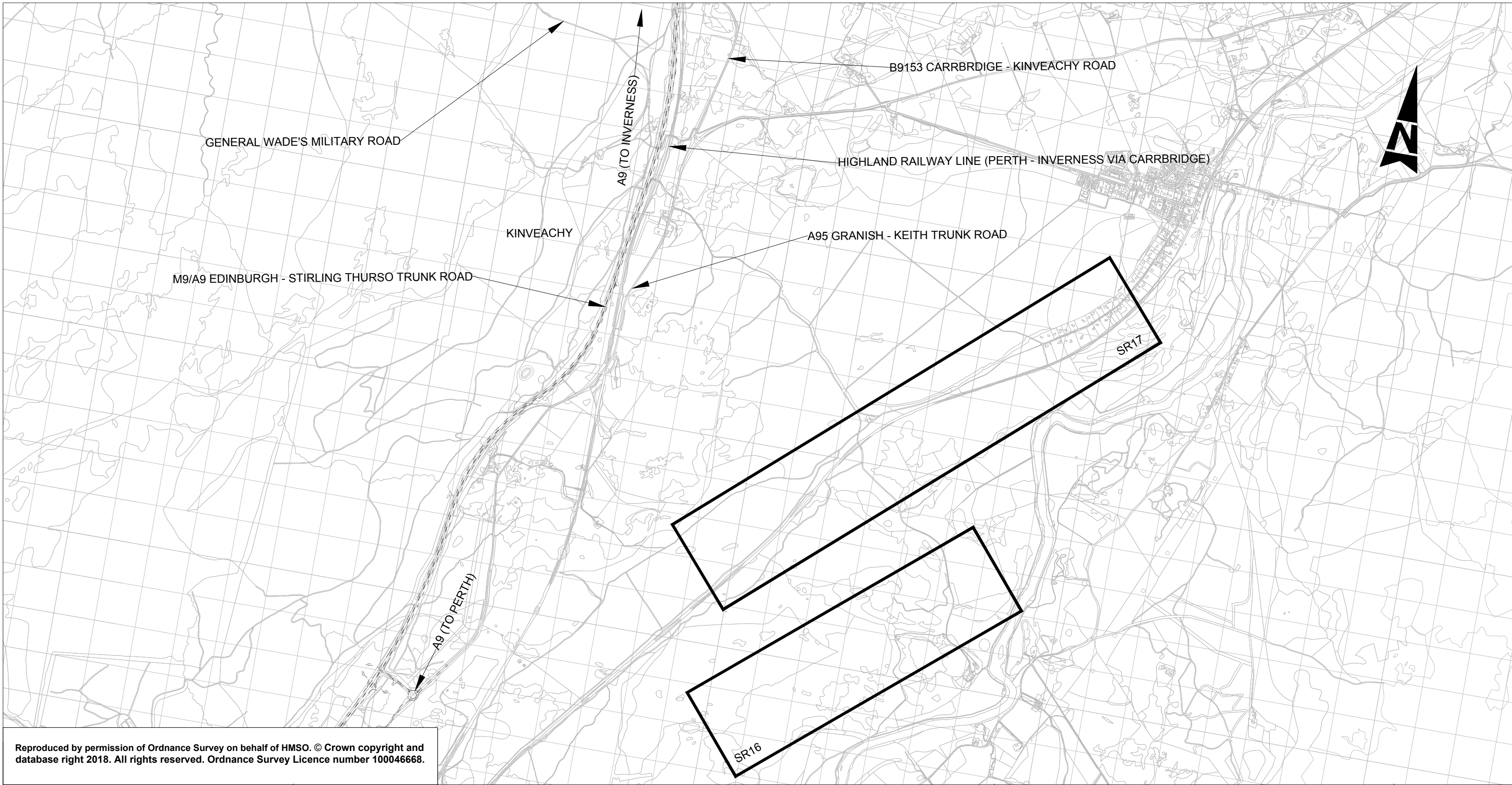


THE A9 AND A95 TRUNK ROADS
(DALRADDY TO SLOCHD)
(SIDE ROADS) ORDER 201[]

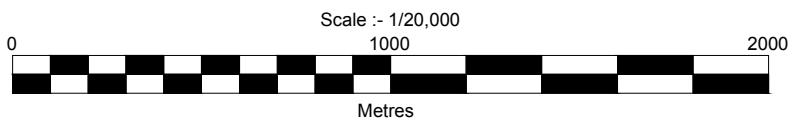
Legend :

Associated Road Proposals - - - - -

KEY PLAN
SHEET
2 OF 3



Reproduced by permission of Ordnance Survey on behalf of HMSO. © Crown copyright and database right 2018. All rights reserved. Ordnance Survey Licence number 100046668.



**THE A9 AND A95 TRUNK ROADS
(DALRADDY TO SLOCHD)
(SIDE ROADS) ORDER 201[]**

Legend :
Associated Road Proposals - - - - -

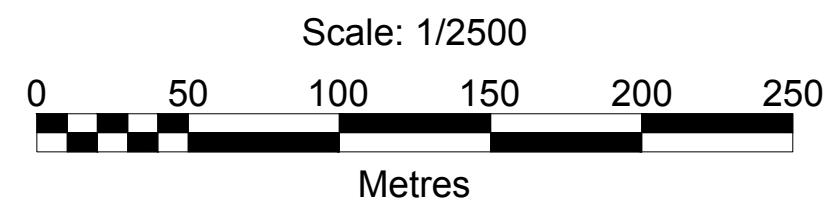
**KEY PLAN
SHEET
3 OF 3**



Reproduced by permission of Ordnance Survey on behalf of HMSO. © Crown copyright and database right 2018. All rights reserved. Ordnance Survey Licence number 100046668.

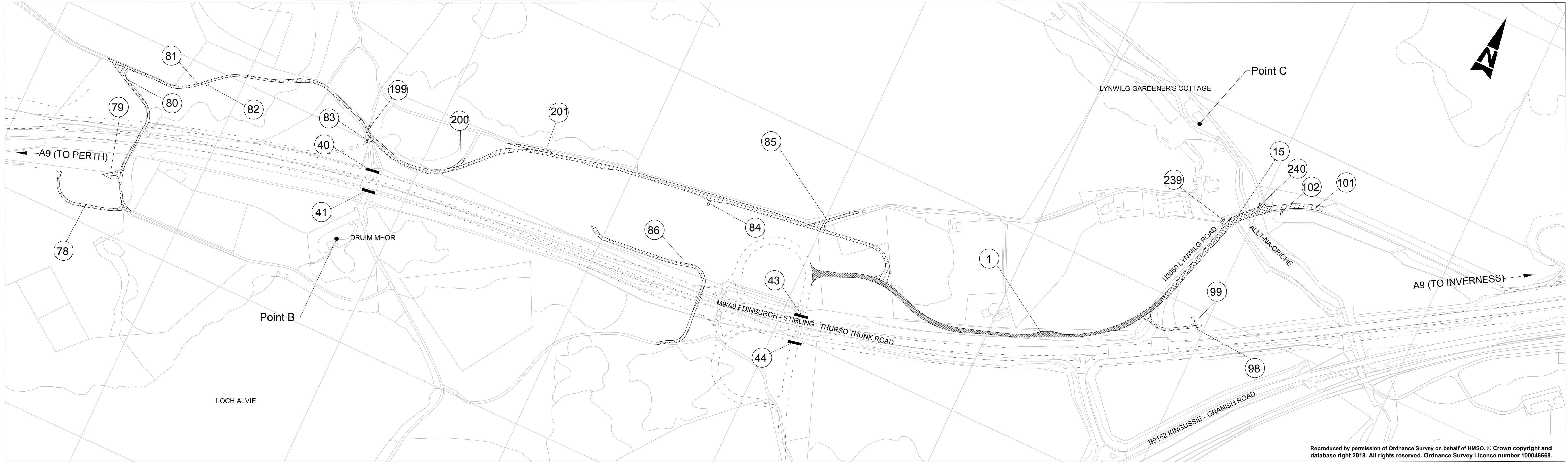


Scottish Government
Riaghaltas na h-Alba
gov.scot

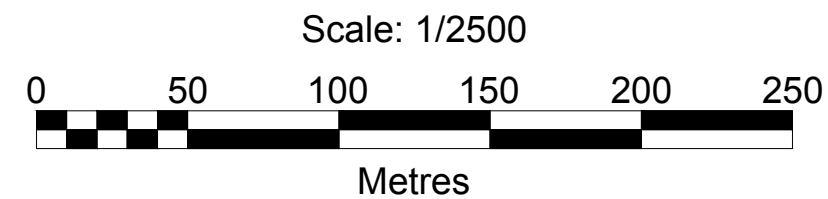


THE A9 AND A95 TRUNK ROADS
(DALRADDY TO SLOCHD)
(SIDE ROADS) ORDER 201[]

plan
SR1

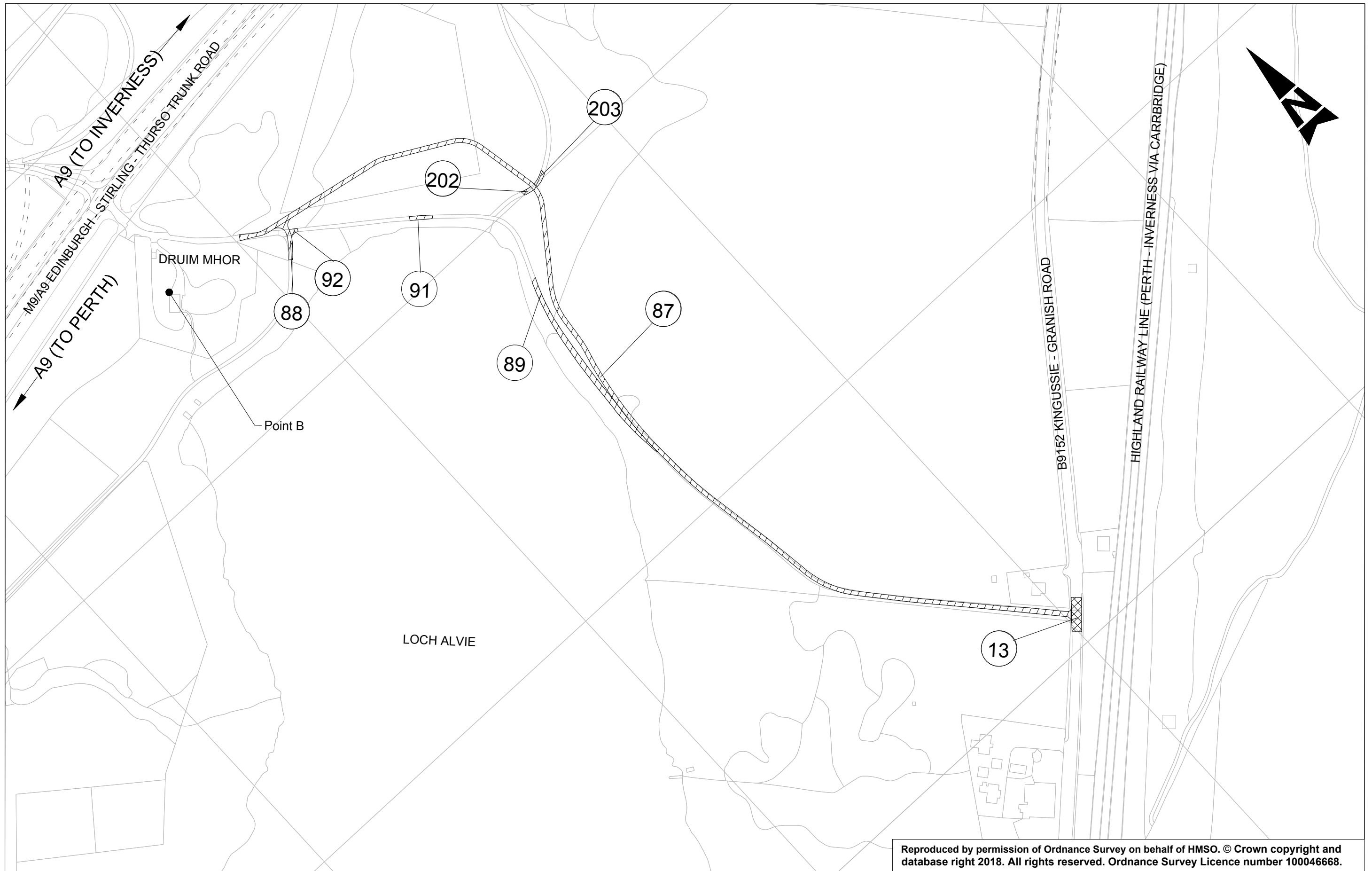


Reproduced by permission of Ordnance Survey on behalf of HMSO. © Crown copyright and database right 2018. All rights reserved. Ordnance Survey Licence number 100046668.



THE A9 AND A95 TRUNK ROADS
(DALRADDY TO SLOCHD)
(SIDE ROADS) ORDER 201[]

plan
SR2



Reproduced by permission of Ordnance Survey on behalf of HMSO. © Crown copyright and database right 2018. All rights reserved. Ordnance Survey Licence number 100046668.



Scottish Government
Riaghaltas na h-Alba
gov.scot

Scale: 1/2500

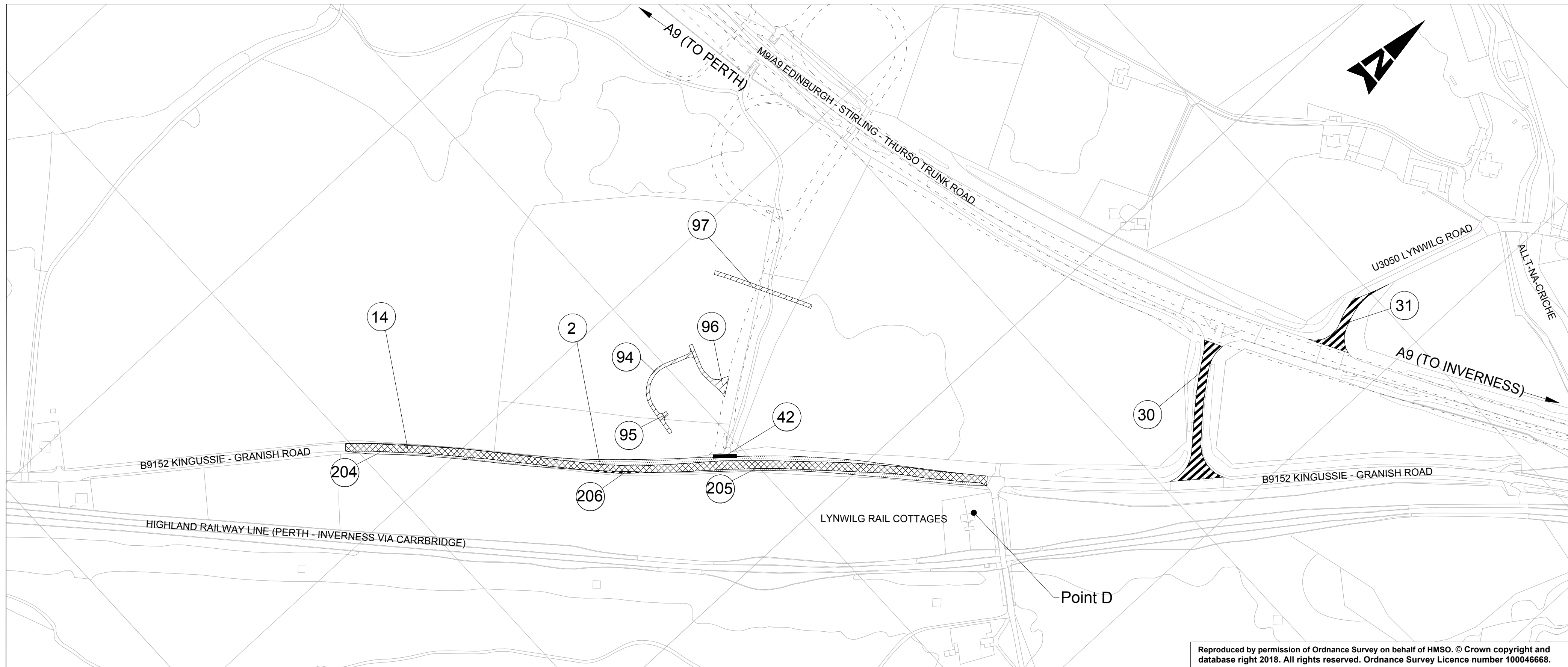
0 50 100 150 200 250



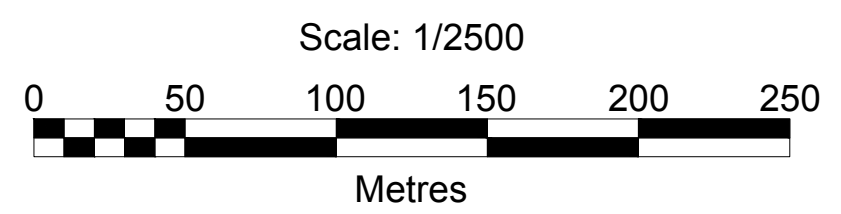
Metres

THE A9 AND A95 TRUNK ROADS
(DALRADDY TO SLOCHD)
(SIDE ROADS) ORDER 201[]

plan
SR3

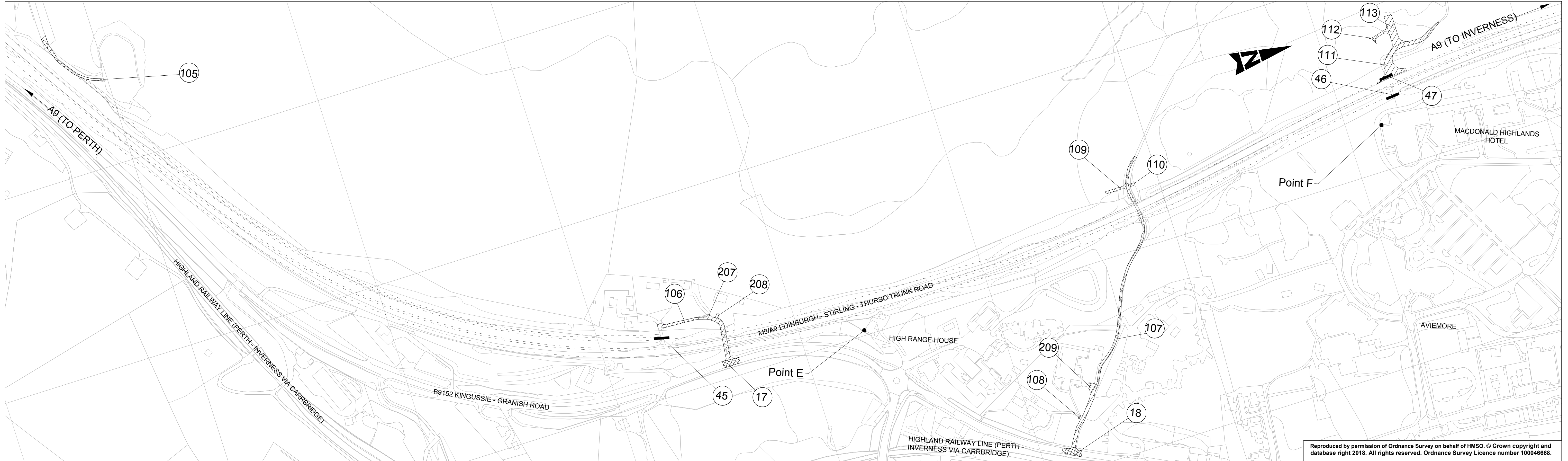


Reproduced by permission of Ordnance Survey on behalf of HMSO. © Crown copyright and database right 2018. All rights reserved. Ordnance Survey Licence number 100046668.

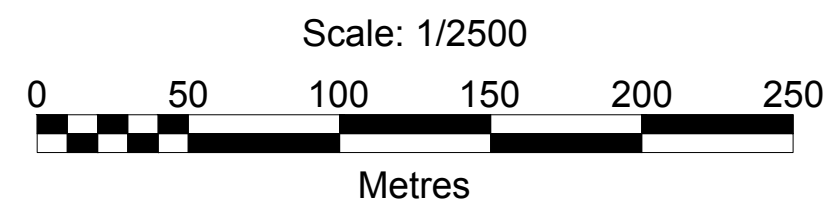


THE A9 AND A95 TRUNK ROADS
(DALRADDY TO SLOCHD)
(SIDE ROADS) ORDER 201[]

plan
SR4

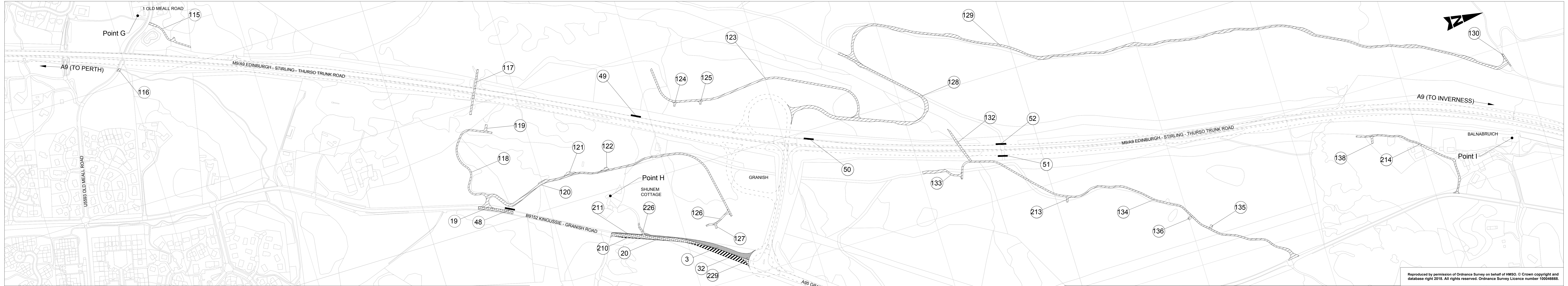


Reproduced by permission of Ordnance Survey on behalf of HMSO. © Crown copyright and database right 2018. All rights reserved. Ordnance Survey Licence number 100046668.

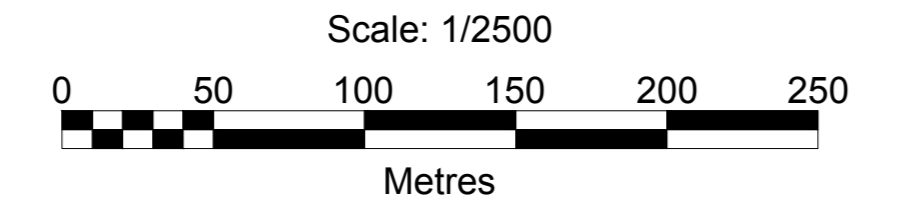


THE A9 AND A95 TRUNK ROADS
(DALRADDY TO SLOCHD)
(SIDE ROADS) ORDER 201[]

plan
SR5

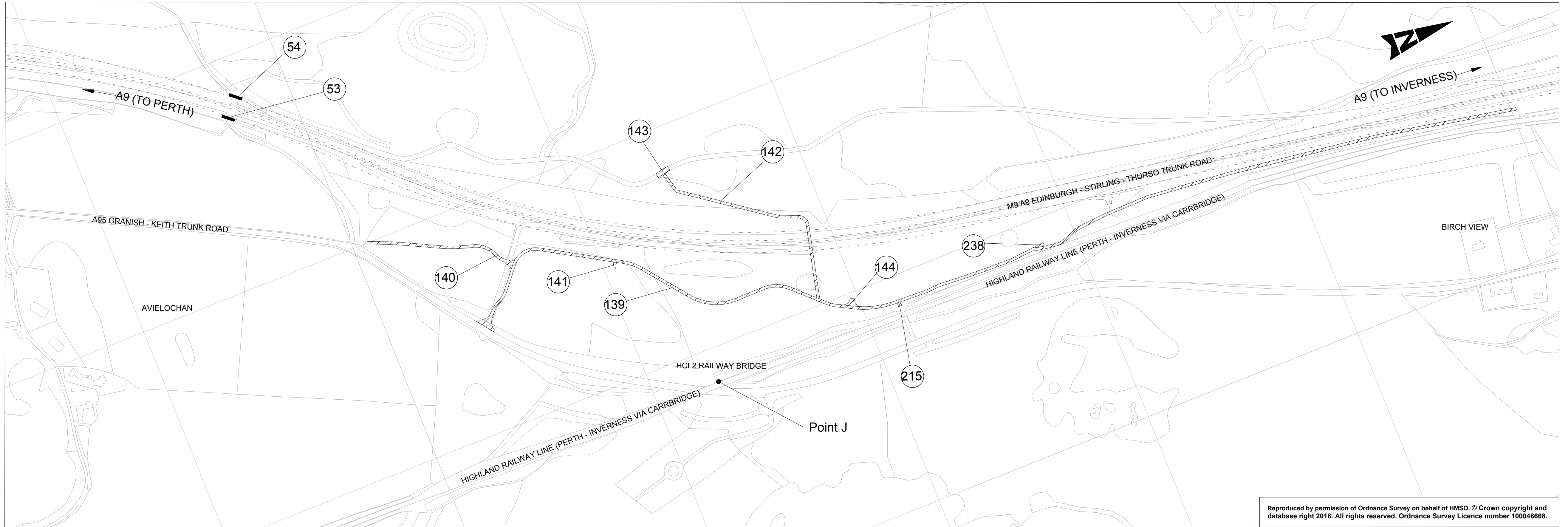


Reproduced by permission of Ordnance Survey on behalf of HMSO. © Crown copyright and database right 2018. All rights reserved. Ordnance Survey Licence number 100046668.

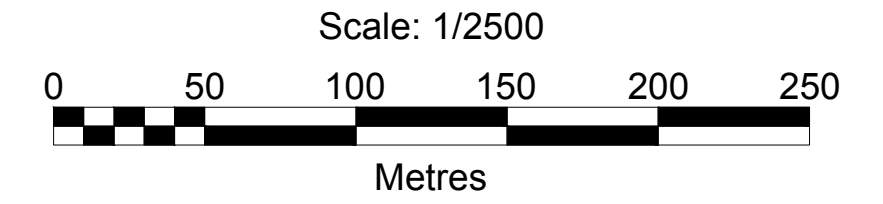


THE A9 AND A95 TRUNK ROADS
 (DALRADDY TO SLOCHD)
 (SIDE ROADS) ORDER 201[]

plan
 SR6

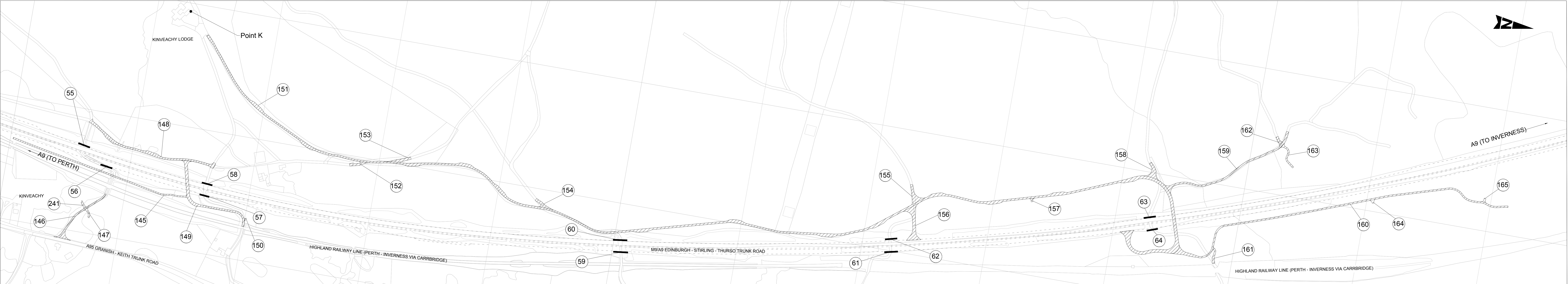


Reproduced by permission of Ordnance Survey on behalf of HMSO. © Crown copyright and database right 2018. All rights reserved. Ordnance Survey Licence number 100046668.



THE A9 AND A95 TRUNK ROADS
(DALRADDY TO SLOCHD)
(SIDE ROADS) ORDER 201[]

plan
SR7

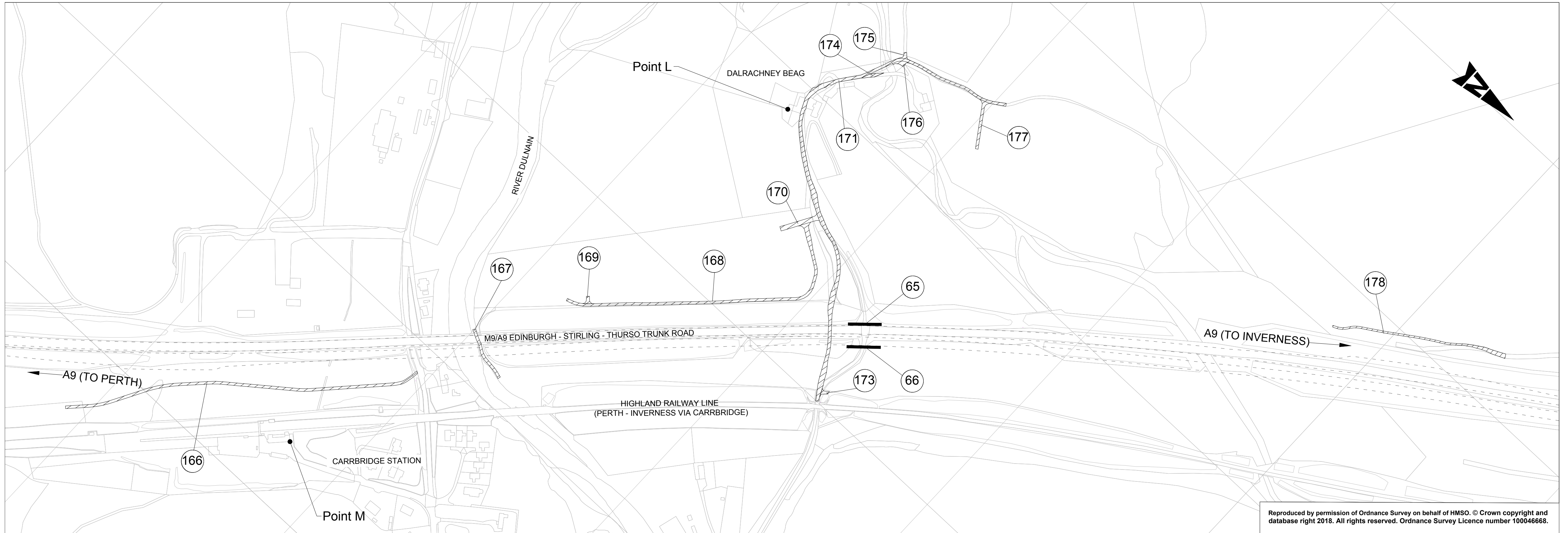


THE A9 AND A95 TRUNK ROADS
(DALRADDY TO SLOCHD)
(SIDE ROADS) ORDER 201[]

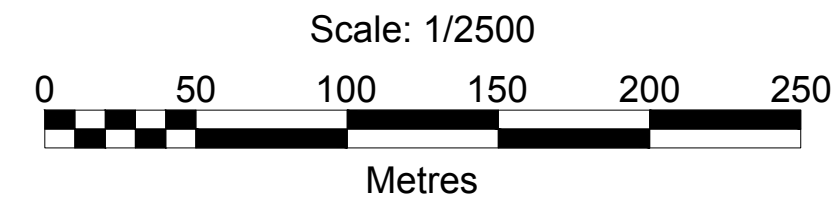
plan
SR8



Reproduced by permission of Ordnance Survey on behalf of HMSO. © Crown copyright and database right 2018. All rights reserved. Ordnance Survey Licence number 100046668.

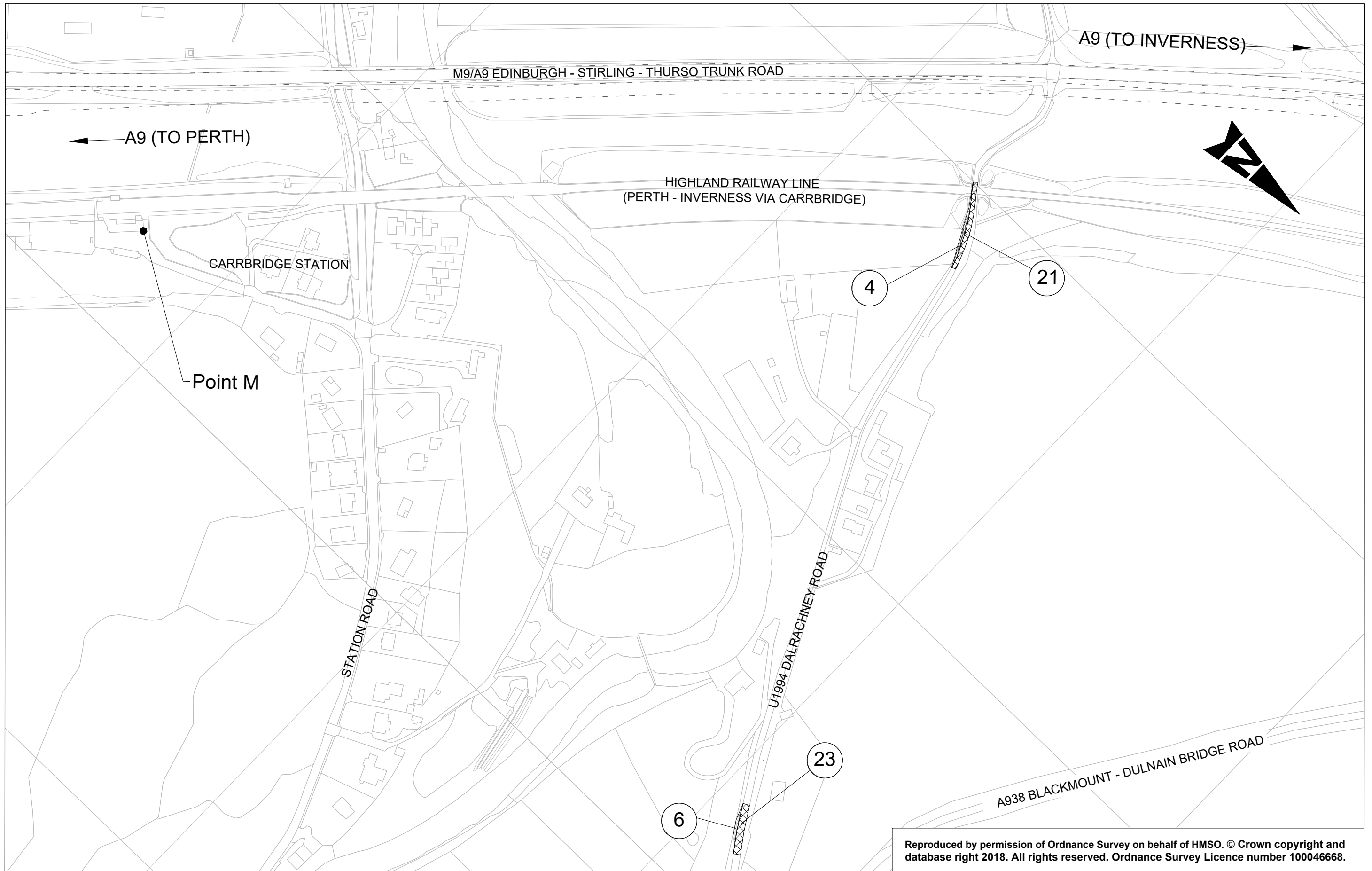


Scottish Government
Riaghaltas na h-Alba
gov.scot



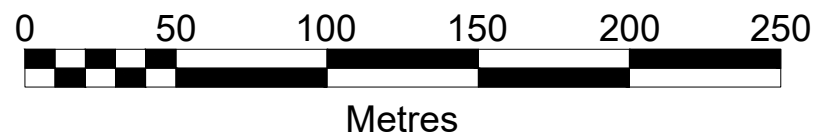
THE A9 AND A95 TRUNK ROADS
(DALRADDY TO SLOCHD)
(SIDE ROADS) ORDER 201[]
DRAFT ISSUE REV 5 27/07/18 - [TO BE DELETED BEFORE PUBLICATION]

plan
SR9



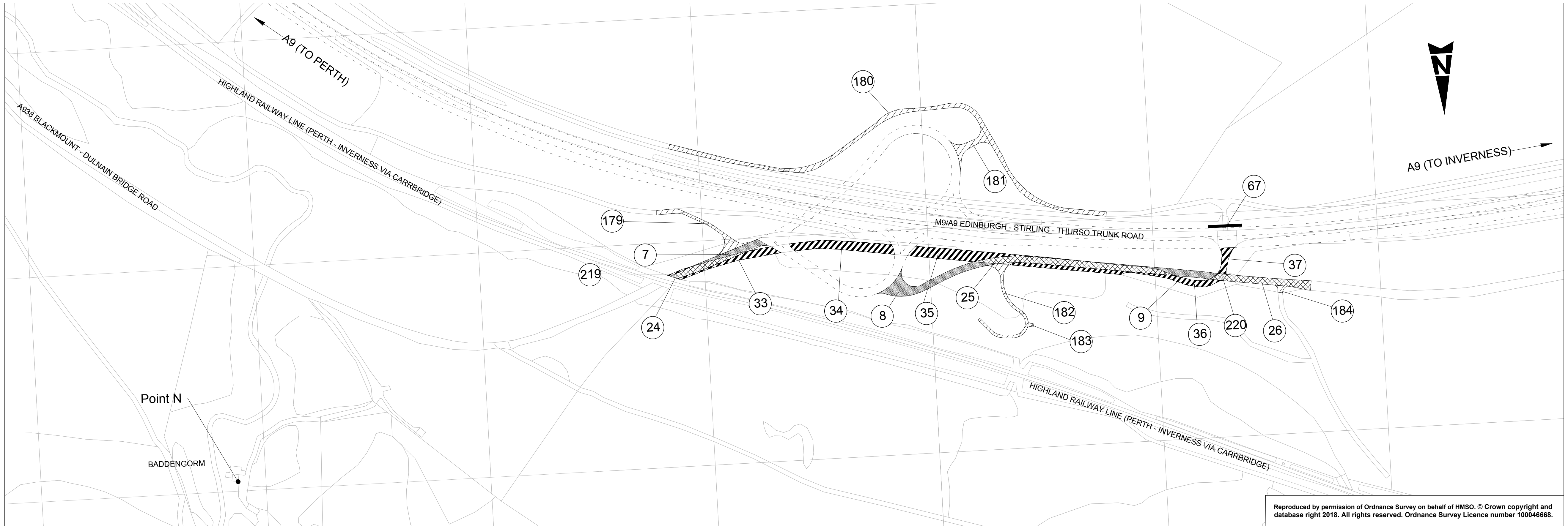
Scottish Government
Riaghaltas na h-Alba
gov.scot

Scale: 1/2500



THE A9 AND A95 TRUNK ROADS
(DALRADDY TO SLOCHD)
(SIDE ROADS) ORDER 201[]

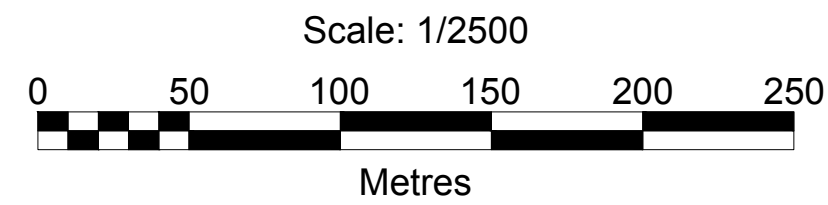
plan
SR10



Reproduced by permission of Ordnance Survey on behalf of HMSO. © Crown copyright and database right 2018. All rights reserved. Ordnance Survey Licence number 100046668.

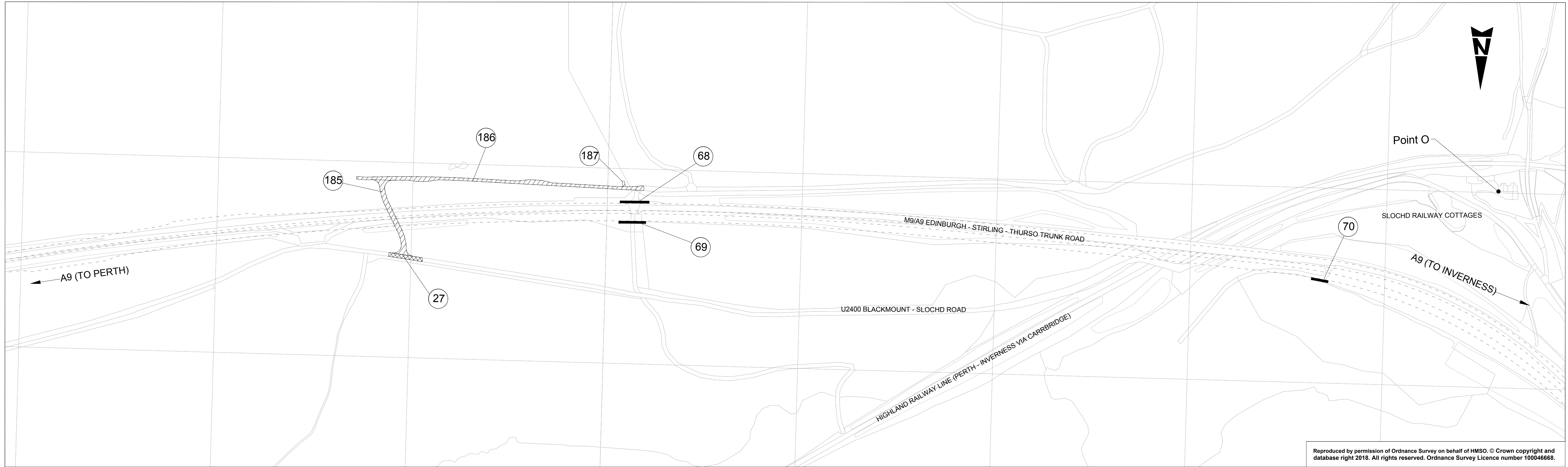


Scottish Government
Riaghaltas na h-Alba
gov.scot

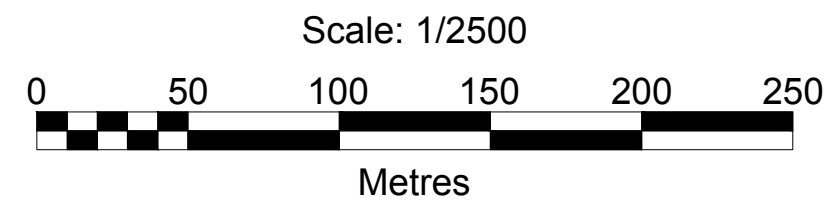


THE A9 AND A95 TRUNK ROADS
(DALRADDY TO SLOCHD)
(SIDE ROADS) ORDER 201[]

plan
SR11

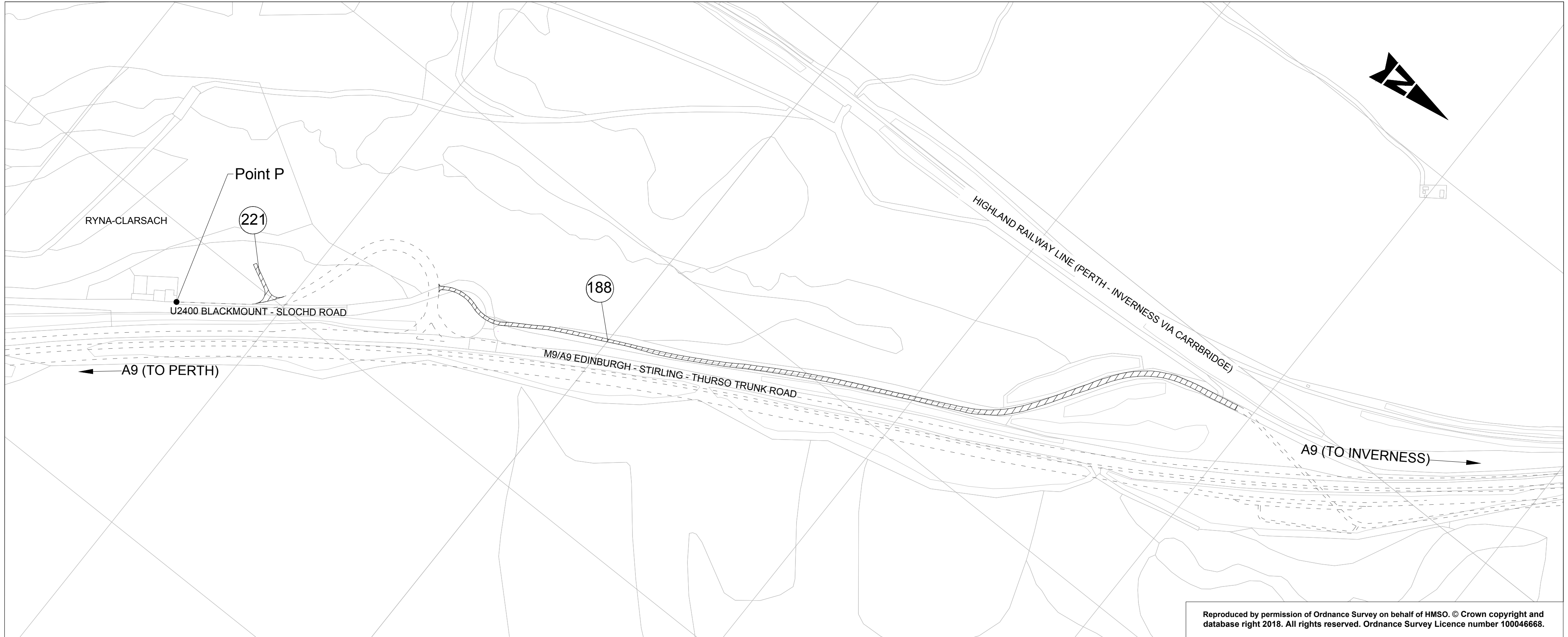


Reproduced by permission of Ordnance Survey on behalf of HMSO. © Crown copyright and database right 2018. All rights reserved. Ordnance Survey Licence number 100046668.

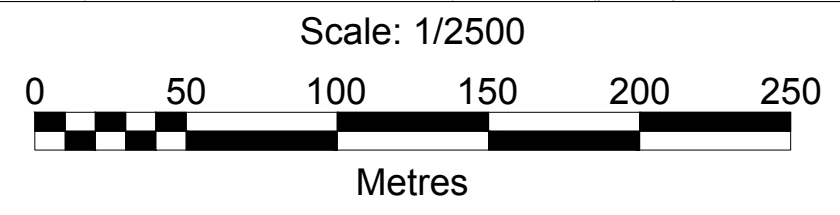


THE A9 AND A95 TRUNK ROADS
(DALRADDY TO SLOCHD)
(SIDE ROADS) ORDER 201[]

plan
SR12

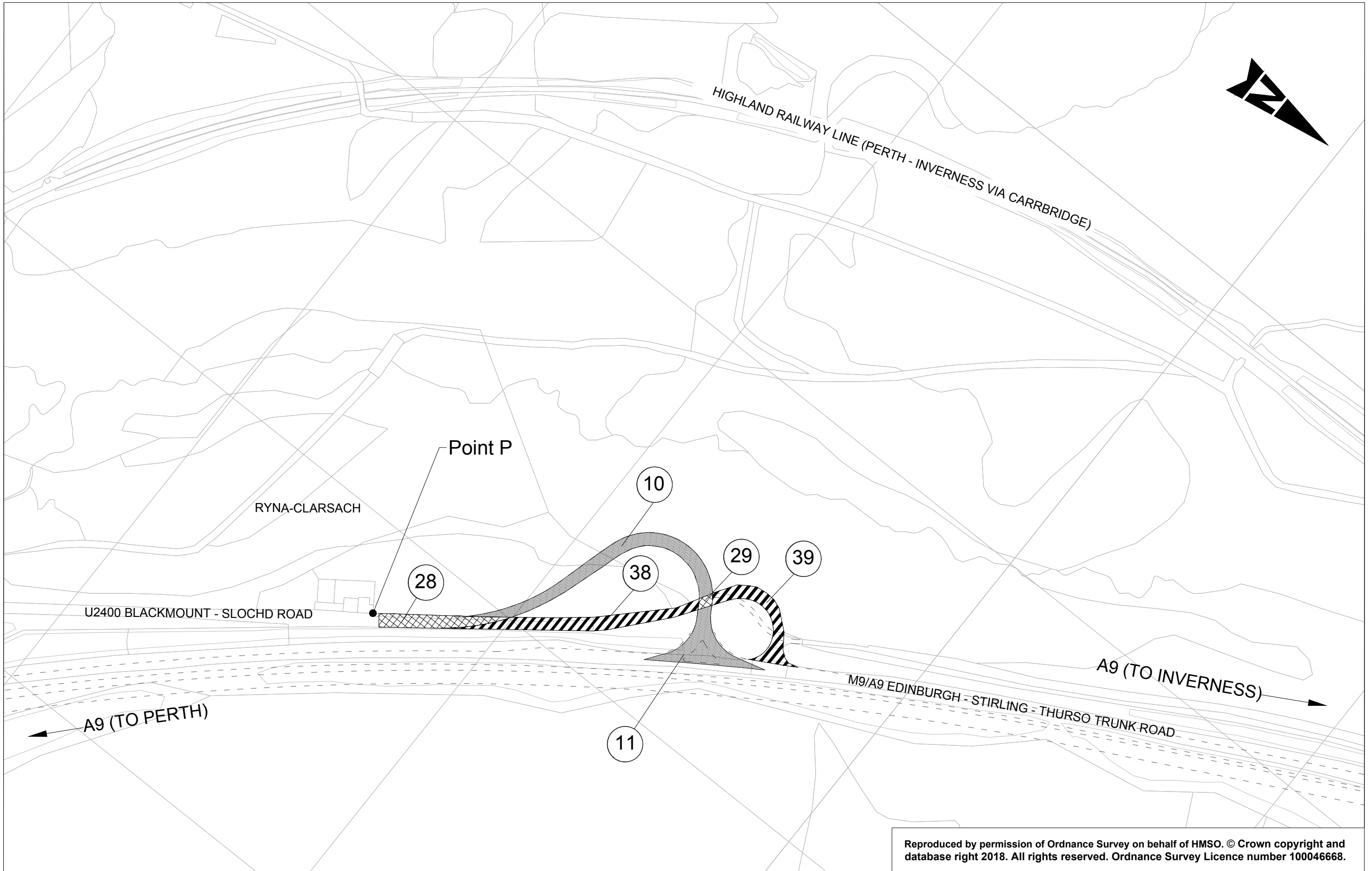


Reproduced by permission of Ordnance Survey on behalf of HMSO. © Crown copyright and database right 2018. All rights reserved. Ordnance Survey Licence number 100046668.



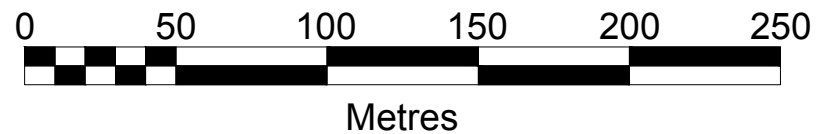
THE A9 AND A95 TRUNK ROADS
(DALRADDY TO SLOCHD)
(SIDE ROADS) ORDER 201[]

plan
SR13




Scottish Government
Riaghaltas na h-Alba
gov.scot

Scale: 1/2500

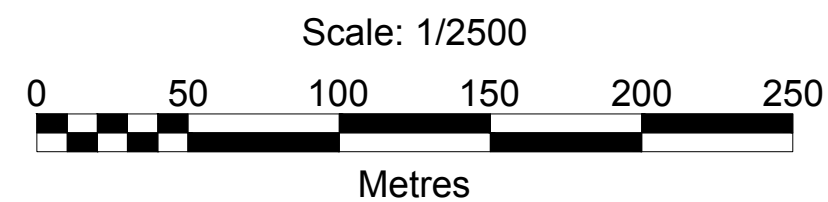


THE A9 AND A95 TRUNK ROADS
(DALRADDY TO SLOCHD)
(SIDE ROADS) ORDER 201[]

plan
SR14

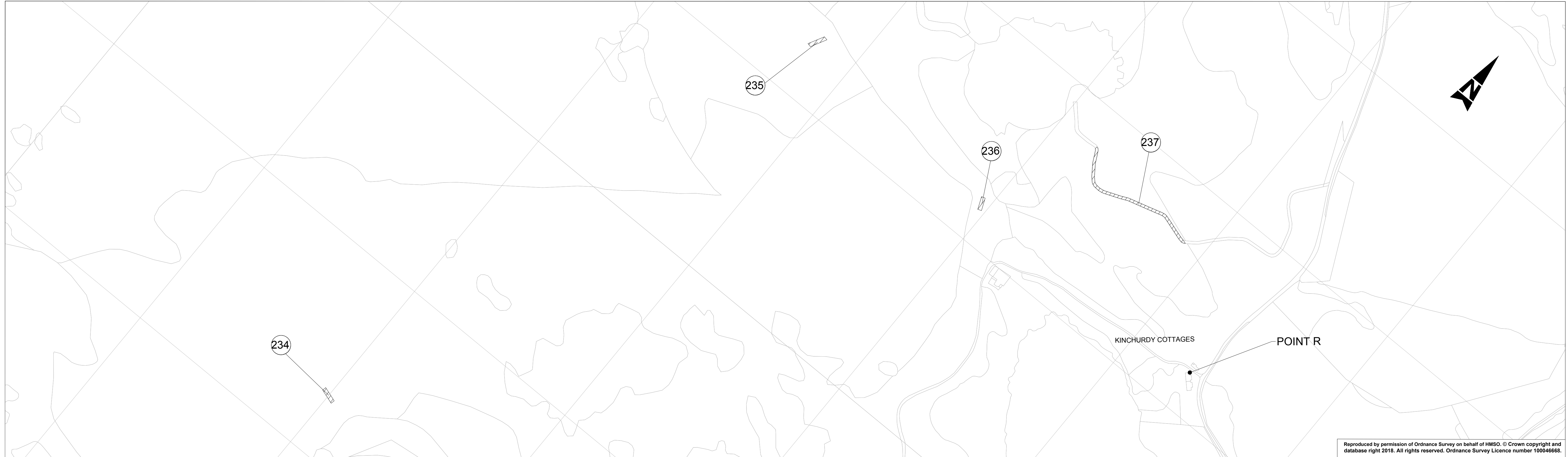


Reproduced by permission of Ordnance Survey on behalf of HMSO. © Crown copyright and database right 2018. All rights reserved. Ordnance Survey Licence number 100046668.



THE A9 AND A95 TRUNK ROADS
(DALRADDY TO SLOCHD)
(SIDE ROADS) ORDER 201[]

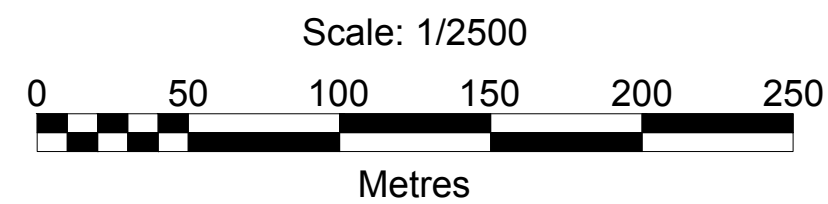
plan
SR15



Reproduced by permission of Ordnance Survey on behalf of HMSO. © Crown copyright and database right 2018. All rights reserved. Ordnance Survey Licence number 100046668.



Scottish Government
Riaghaltas na h-Alba
gov.scot

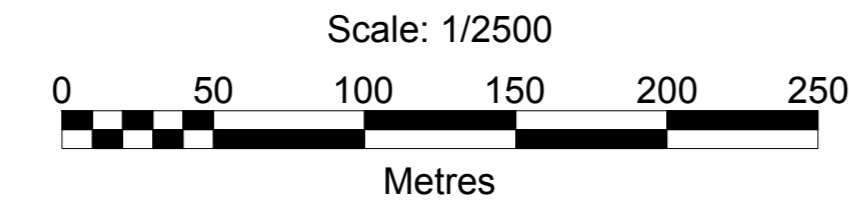


THE A9 AND A95 TRUNK ROADS
(DALRADDY TO SLOCHD)
(SIDE ROADS) ORDER 201[]

plan
SR16



Reproduced by permission of Ordnance Survey on behalf of HMSO. © Crown copyright and database right 2018. All rights reserved. Ordnance Survey Licence number 100046668.



THE A9 AND A95 TRUNK ROADS
(DALRADDY TO SLOCHD)
(SIDE ROADS) ORDER 201[]

plan
SR17